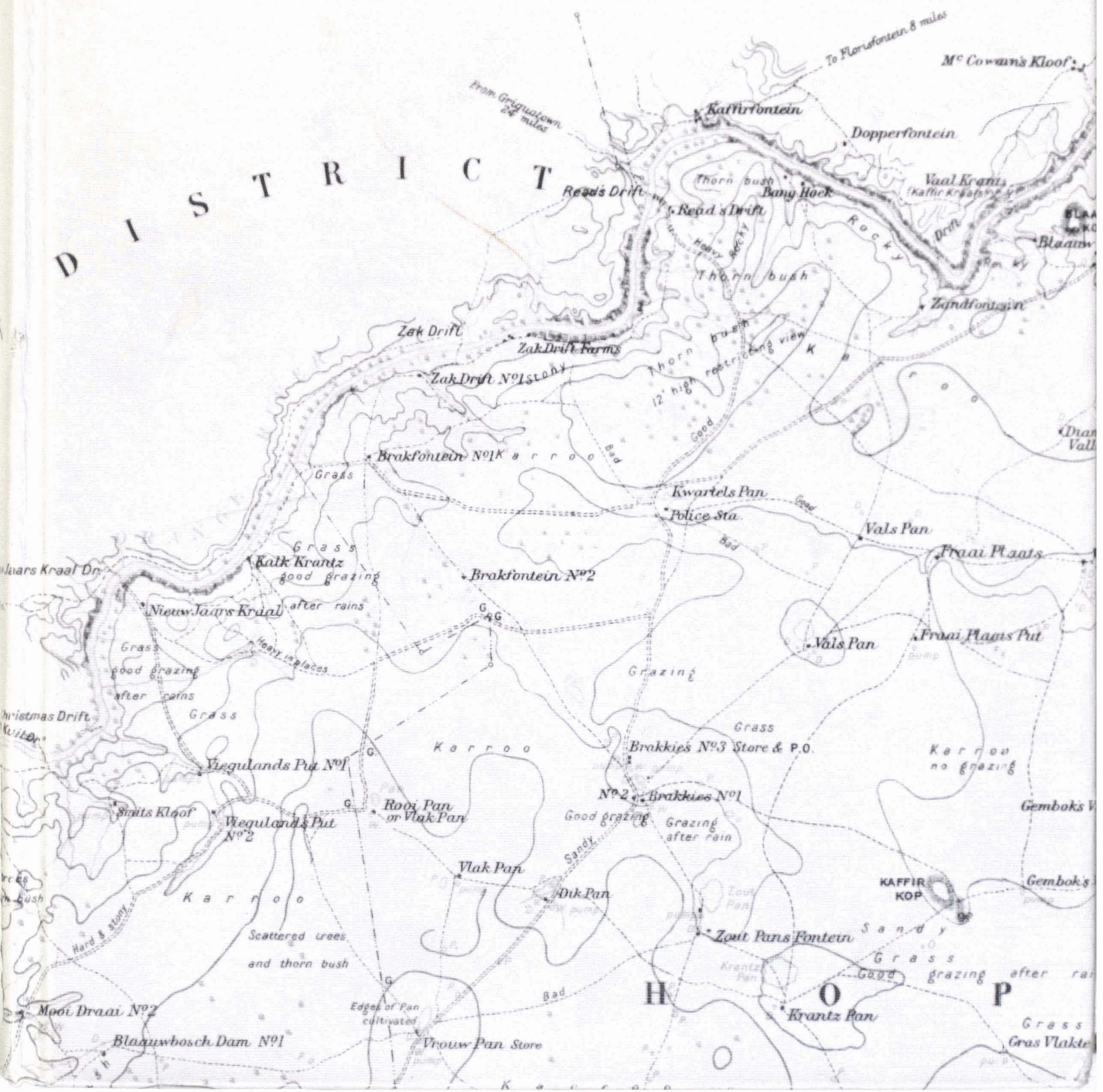


# MAPS FOR EMPIRE

The first 2,000 numbered War Office Maps

A. CRISPIN JEWITT



# MAPS FOR EMPIRE

The first 2000 numbered  
War Office maps  
1881-1905

*Compiled by*  
A. CRISPIN JEWITT

THE BRITISH LIBRARY

© 1992 A. C. Jewitt

First published 1992 by  
The British Library Board  
Great Russell Street, London, WC1B 3DG

British Library Cataloguing in Publication Data  
is available from The British Library

ISBN 0 7123 0272 7

Designed by John Mitchell  
Typeset by Laser Images  
Printed in England on long-life paper  
by the Redwood Press, Melksham

## LIST OF CONTENTS

Acknowledgements	viii
Introduction	ix
Catalogue	1
Illustrations	<i>following page 462</i>

### Appendices

I. Geographical index of places	465
II. Index of personal names	477
III. Alphabetical index of place names	491
IV. Campaign index	502
V. Conversion table of scales	504
VI. List of institutions	506
VII. References	507
VIII. Graphic indexes	508



## ACKNOWLEDGEMENTS

The completion of this work owes much to encouragement and advice from colleagues, and in many cases the practical co-operation and facilities made available to the compiler. Thanks are personally due to Richard Christophers and Susan Hills for making time available in 1985 and 1986 when a great deal of progress was made with the basic work. Also to Bob Mackintosh, Pat Vasey, and Andrew Cook, for help with different parts of the British Library's collections; to Geraldine Beech for enthusiastic support during long rewarding days at the Public Record Office; to Andy Callow for providing working space and maps, and to Ian Mumford for welcome encouragement, advice, and practical help; to Francis Herbert for help at the Royal Geographical Society, and to Peter Clark for support at the very beginning; and to Judith Blacklaw and her colleagues for invaluable advice on the collections in their care. Any residual errors of omission, fact, or judgement are the sole responsibility of the compiler.

ACJ  
*April 1991*



## INTRODUCTION

This book has been compiled not only as a reference source for military and political historians of the British Empire but also as a first contribution to the documentation of the "third leg" of British official cartography. Information relating to the output of the Ordnance Survey, and of the Hydrographer of the Navy is available to the researcher as a consequence of the wider dissemination of the original material: the more varied production of the War Office at this time has not only remained largely inaccessible but much of the documentary evidence of the Intelligence Division's activity is fragmentary. The catalogue which forms the major part of this publication is thus not only a carto-bibliography but also a reconstruction of the activity of the Intelligence Division of the War Office from 1881 until 1905 using the evidence of its material output.

### The War Office

Through most of the period there were three continuous pre-occupations on the part of the British Government. These were Russia and its apparent expansionist ambitions to the south and south-east; Africa, and the need to obstruct the expansion of other European powers in that continent; and France, and the need to contain its colonial ambitions in Africa and South-east Asia in particular. There were other conflicts, potential or actual, but these three themes dominated the intelligence environment in this country at the end of the last century.

The most immediate threat from Russia seemed to be to the independence of Afghanistan. Russia had recently annexed the Central Asian Khanates of Bokhara and Khiva and Britain was determined that, in the interests of safeguarding the security of India, the advance should go no further. Indeed in 1885 there was a real possibility of war over Afghanistan and the atmosphere was further poisoned by a new round of the Balkan saga opening with Russia expected to support Bulgaria against Turkey.

In Africa, by the early 1890s, the policy of containing the expansion of rival European powers was effectively abandoned and Britain decided that there was often no



alternative to direct, or indirect, administration. This policy brought the risk of conflict in different parts of the continent with France, Portugal, and Germany, and although this was narrowly avoided it necessitated numerous actions, large and small, against native populations.

The *entente cordiale* was not inaugurated until the end of the period, and indeed, France was second only to Russia in British perceptions of external threats to the security of the Empire. France, having established itself in Indo-China in the mid 1880s, showed every sign of intent to expand its influence northwards into southern China, and westwards into still independent Burma. This challenged British commercial interests in China and political and strategic interests in India at the same time. In Africa, France was unhappy with the recently established British position in Egypt and the Sudan and was probing eastwards, threatening British control of the head-waters of the Nile. In West Africa the British position on the Gambia was a vexation for the French in Senegal.

These then were the main themes but there was much detail imposed on this general outline, and there were secondary interests, such as British Guiana, New Guinea and the security of Australia, and the commercial penetration of northern China.

At this time the Intelligence Department was headed by the Director of Military Intelligence who reported directly to the Commander in Chief of the Army. From 1901 it was subordinated within the newly created planning staff (the Directorate General of Mobilization and Military Intelligence - from 1904 the Directorate of Military Operations). In 1881 the Department occupied Adair House in St James' Square, in 1884 it moved to 16 & 18 Queen Anne's Gate on the other side of St James' Park, moving back to another house in St James' Square in 1901. The Directors of Military Intelligence during the years 1886-1901 were Lieutenant General Sir Henry Brackenbury (1886-1891), Major General Sir Edward Chapman (1891-1896), and Major General Sir John Ardagh from 1896 until the re-organisation of 1901.<sup>1</sup>

### The maps

The output of the Ordnance Survey and of the Admiralty is increasingly well documented but the work done by the third major official British mapping agency, the War Office, has been neglected. Because of the sensitivity of much of the material there was no comprehensive published record, and many of the unpublished records are incomplete or fragmentary. The material is nevertheless a potential source of much value to historians and other researchers, and its identification, location, and listing

---

1. Internally, I.D.W.O. was organised into 7 sections (as at 1/11/95): 5 geographical sections (A-E); compilation, issue & reproduction, map room, drawing and lithographic office, printing establishment, stores (all F); library (books) (L) - from PRO FO 83/1394. See Beaver, and Fergusson, for diagrams of organisation at other dates.

makes possible the realisation of this value. Apart from this tangible benefit there is also the very proper aim of closing a significant gap in the national carto-bibliographic record. The strictures of official secrecy have meant that a considerable amount of time has elapsed before the preparation of any comprehensive published listing, and there has been much opportunity for the loss of records and destruction of material, but it has at least been possible to reconstruct a part of that record.

### *The numbered sequence*

In January 1881 the Intelligence Department of the War Office began numbering its output of maps, plans, and drawings, in a sequence which is still in use today. Whilst the numbers have continued to be issued as a single integral sequence, their prefixes passed through several transformations during this early period. In June 1882 the Intelligence Department became the Intelligence Branch; this form lasted until January 1888 when it became the Intelligence Division. By 1893 this was regularly being abbreviated to I.D.W.O., which form persisted until 1904 when the numbers began to be prefixed *Topographical Section, General Staff* or *T.S.G.S.* This arose out of the creation of the Directorate of Military Operations in 1904 in which the former Intelligence Division became subsumed as M.O.4 (Topographical Section)<sup>2</sup>. By 1909 this had again changed, to Geographical Section, General Staff, and a couple of years later this settled down as the GSGS with which we are still familiar today. In 1881 the work of the Department was more varied than it is now, including much illustrative and diagrammatic material, and indeed over the succeeding decades the use of the numbers has gradually been restricted and limited to narrower classes of material.

Most of the illustrative material was excluded from the sequence by the end of the first thousand numbers, which point was reached in 1893. The creation of Office Reference and Miscellaneous supplementary GSGS sequences in 1922 and 1943 removed the index sheets and many of the sketch maps produced to accompany printed reports. After the Second World War, the colonial survey service added its own designations (DCS and later DOS) to maps for which it had assumed responsibility, and more recently War Office production for NATO requirements has borne Standard Series Designations rather than GSGS numbers, which are now reserved for a small but significant residue of material produced to service purely United Kingdom defence needs. The sequence has now reached the middle of its sixth thousand: this catalogue is concerned with the first two thousand of those numbers, or rather with the maps to which they were allocated. As mentioned above, our period starts in 1881; it closes in 1905 with the allocation of GSGS number 2000 but it should be noted that later editions and printings of material first issued between these dates are included for the sake of completeness.

---

2. The Head of M.O.4 at this time was Major C.F. Close, D.A.Q.M.G.

## *Classes of maps*

In order to appreciate the range of material covered by these numbers it is necessary to set out clearly the broad categories into which it can be divided.

The first category is the maps depicting new geographical intelligence. Commonly sketch maps drawn from travellers' itineraries, their importance in the documentation of the exploration of Africa and parts of Asia is self-evident. Examples can be found illustrating the journeys of Lt Sykes in Persia, Afghanistan, and Beluchistan, 1892-4,<sup>3</sup> plotting the path of the British South Africa Company's 1890 expedition to Mashonaland, for which maps F.C. Selous provided the compilation material, and showing Sierra Leone in 1893-4. In this last case the bleeding right-hand margin on the edition of March 1894 illustrates well the progressive inclusion of the most recent information to fill the large spaces in the map of Africa.<sup>4</sup>

The production of systematic series map coverage of large areas hitherto un-mapped was a major programme of work during our period. Large areas, mainly in Africa but also in the Middle East, were covered in this way at scales of 1:1 million and 1:250,000. As is the practice today these maps were compiled from the best available source material but at the turn of the century this rarely meant large-scale maps derived from systematic survey. More often, reliance was placed on a *pot-pourri* of such sketch maps, travellers' itineraries, and anecdotal material as was available for the area. The most important of these series were *Upper Egypt and the Sudan*, 1:250,000, 1898-99<sup>5</sup>; *Egyptian Sudan*, 1:250,000, 1900-06<sup>6</sup>; *Eastern Turkey in Asia*, 1:250,000, 1901-20<sup>7</sup>; *Africa*, 1:1,000,000, 1901-07<sup>8</sup>; and last but by no means least *Africa*, 1:250,000, for which sheets in the Old Series on one and a half degree sheet lines were issued between 1904 and 1941, and New Series sheets on one degree sheet lines between 1907 and 1950<sup>9</sup>. This series and its development could well constitute a study in its own right. There was also significant mapping of Lower Egypt at a scale of 1:30,000 but the individual sheets were separately designated with non-consecutive numbers in the 400s, 500s, and 700s. Index maps for these series can be found at Appendix VIII.

In association with their series mapping programmes the War Office also produced triangulation diagrams<sup>10</sup>, records of progress over-printed on small-scale maps, and index maps<sup>11</sup>.

---

3. ID 1053.

4. IDWO 1016.

5. IDWO 1281.

6. IDWO 1489.

7. IDWO 1522.

8. IDWO 1539.

9. IDWO 1764.

10. eg. IDWO 1476a, *Africa* 1:12 million, 1900, overprinted to show "principal triangulation executed".

11. IDWO 1544.

Another type of map regularly produced in significant quantities was the defence overprint. This was typically made to illustrate the confidential printed reports on defence schemes and covered, at medium or large scale, both the Home area and most of Britain's overseas possessions and dependencies. Most of these maps went through a long sequence of revision, usually only the overprint being revised but occasionally the opportunity was taken to use a new base map without changing the I.D.W.O. number used for the defence scheme map.

During this period the competition between the Great Powers for overseas possessions reached a climax. The rivalry was principally, though not exclusively, contested in Africa, and this is reflected in the overall geographical coverage of the material in this catalogue. The settlement of this competition was in part documented by the conduct of joint boundary surveys after international arbitration, and copies of the resultant treaty maps were made by the War Office for wider official circulation<sup>12</sup>. The course of the arguments can in many cases be plotted and illustrated by reference to sequenced material drawn from the present corpus. The disputes over areas outside Africa are also well covered, the successive radical re-alignment of the Turco-Greek boundary can be traced<sup>13</sup>, and detailed maps of many other contemporary boundary questions can be found, including the Anglo-Portuguese boundary in Central Africa, the boundary between Nigeria and the Cameroons, the boundary between Burma and China, and the boundary between Afghanistan and Russia's newly acquired territories in Central Asia.

A large proportion of I.D.W.O. output was produced in the first instance as illustrative material for official reports printed not only for the War Office, but also for the Colonial Office, the Foreign Office, and to limited degree the Admiralty.

Regular reports were produced by the War Office on the military resources and also on the annual manoeuvres of the armies of foreign countries. The reports on military resources were produced on a country-by-country basis and included simple small-scale sketch maps over-printed with military administrative boundaries together with maps showing the actual dispositions of military formations. The overprint was sometimes revised in later editions of the report. In the case of the annual series of manoeuvres reports the cartographical illustrations were typically at a larger scale and of a more limited area, changing from year to year. A third category of these regular printed reports are the general intelligence reports on foreign countries, often including thematic maps showing economic resources, or railways, in addition to the topographic sketch map. Two further classes of report which the War Office was producing at this time were campaign reports and Home defence schemes. The former were blow-by-blow accounts of military actions with detailed cartographic illustration<sup>14</sup>. The Home defence schemes were produced and regularly updated for each part

---

12. IDWO 1798.

13. IDWO 774 shows one stage in this process.

14. eg. *Operations in Southern Rhodesia, 1896*, IDWO 1286a-g.

of the country and were illustrated by the production of over-printed one-inch or quarter-inch current Ordnance Survey material for the area in question. Occasionally 6" material would be used as in the case of Newhaven, IDWO 1759.

Both the Colonial Office and the Foreign Office used I.D.W.O. material to illustrate their respective confidential printed report series but they also made equal, if not greater use of private contract printing firms such as Harrison, Bradley & Wilkinson, and Dangerfield who would compile and draw the maps as well as print them<sup>15</sup>. Where these maps bear no War Office designation they are outside the scope of this catalogue and are not included. The Colonial Office was responsible for the production of printed defence schemes for the colonies and other overseas dependencies (outside of India) and these were normally illustrated by I.D.W.O. with defence scheme maps.

Very occasionally the Admiralty used I.D.W.O. material in its printed intelligence reports<sup>16</sup>: with the formation of the Naval Intelligence Department in 1887 this ceased to be even an occasional necessity. During the latter years of our period the Colonial Defence Committee (a sub-committee of the Committee of Imperial Defence, itself a sub-committee of the Cabinet) provided a continuous demand for regularly revised defence scheme maps.

Rather more in the public domain were the Parliamentary sessional papers which were illustrated mainly by the same commercial contractors mentioned above in connection with the Foreign and Colonial Offices, but occasionally by I.D.W.O. maps. In some cases it seems possible that these were solely produced for inclusion in the Parliamentary paper as no other copy of the map has survived<sup>17,18</sup>.

There was also a small output of non-cartographic material from the drawing office of the I.D.W.O. at this time. Most of this material was produced for the War Office itself, for use in training manuals, army regulations, or printed intelligence reports. The manuals of cavalry and infantry tactics were illustrated by block diagrams showing the appropriate disposition of troops, squadrons, platoons and companies going about their business in the prescribed manner and setting up their bivouacs according to best current military practice<sup>19</sup>. The regulation method of setting out personal kit was illustrated with some fine examples of lithographic drawing<sup>20</sup>, and printed reports of foreign military resources were often furnished with illustrations showing methods of signalling, badges of rank, or the uniforms worn by various military

---

15. IB 500

16. eg. the plans of forts on the coast of Senegal, IB 375-8

17. eg. Map of the distribution of troops in Burma, 1885, IB 578-9

18. eg. the 8 miles to the inch reduction of Holdich's survey of the frontier of Afghanistan between the Heri Rud and the Oxus, 1888, ID 726.

19. eg. the diagrams of formations designated IDWO 853a-f in *Handbook of the Italian Army*, 1891

20. IDWO 1096

units<sup>21</sup>. In all of these cases the need for illustration was mainly met by independent contractors as mentioned above, the I.D.W.O. only providing a small proportion of the total: this material is included for the sake of completeness. Occasionally a more sombre aspect of military action requires documentation and the plan of the military cemetery at Tel-El-Kebir illustrates this well<sup>22</sup>. The chart showing Conventional Signs on the English Ordnance Survey Maps, 1883<sup>23</sup> (one of a set showing the conventional signs used by the official survey organisations in a number of countries), brings us back towards mainstream cartography.

### *Geographical coverage*

The most widely covered area is unquestionably Africa: this is unsurprising given that the period covered by the issue of the first two thousand IDWO numbers co-incides with the height of imperial expansion in Africa. The 1:1,000,000 and 1:250,000 Africa series already mentioned indicate major progress towards systematic small-scale topographic coverage but these series only deal with British possessions and adjacent areas. Egypt was excluded from the 1:250,000 IDWO series (the Survey of Egypt having responsibility) but a small block of sheets within IDWO 1764 was produced to cover the Sinai peninsula<sup>24</sup>. Much material was produced to document the latest ventures into un-mapped areas: route maps would be printed showing the itineraries as observed and recorded by the individual traveller or the survey officer attached to the expedition. F.C. Selous in Mashonaland<sup>25</sup>, Roger Casement in Nigeria<sup>26</sup>, and the Macdonald expedition to Uganda<sup>27</sup> all produced a cartographic record of their activities which was subsequently printed by the War Office. Sketch maps to illustrate the reports of military actions provide a range of material for the military and colonial historian (and also a lead into the official literature) stretching from the Sudan campaigns at the beginning of our period, through numerous small West African actions, to the South African War at the end. The maps produced in connection with boundary disputes are of course numerous for the whole continent at this time. Anglo-German disputes over Gold Coast and Togoland and Nigeria and the Cameroons; Anglo-French arrangements affecting Sierra Leone, the Gambia, and Senegal; and the argument that nearly led to hostilities with Britain's oldest ally, the Anglo-Portuguese boundary in East Africa; all of these are illustrated in their various stages by maps printed by the I.D.W.O.

In many ways the coverage of Asia follows the same pattern as the coverage of Africa, but with some notable exceptions. Most importantly, I.D.W.O. responsibility for

---

21. IDWO 819b

22. IDWO 301

23. IB 254, Plate I of *Notes on the Government Surveys of the Principal Countries, 1883*

24. A contribution to the debate over the boundaries of Asia?

25. IDWO 822, 823.

26. IDWO 1054-1056.

27. IDWO 1429.

mapping Asia excluded India, the principal British interest in the continent, this being in the charge of the Survey of India. (The I.D.W.O. did however produce maps of Afghanistan, Ceylon, and Burma.) The only series map coverage outside Africa at this time was 1:250,000 Eastern Turkey in Asia<sup>28</sup>. Sheets of this extensive series were still being revised in the 1920s. Elsewhere route maps in Persia and the Russian Far East, maps of Indo-China showing spheres of influence and boundaries, and railway maps of north China give some indication of the range of material. Particularly noteworthy are a printed copy of the map attached to the 1898 Convention granting Britain a ninety-nine year lease on the New Territories adjacent to Hong Kong<sup>29</sup> and a comprehensive set of coloured plans showing the various stages of the siege and the relief of the Legation Quarter in Peking during the Boxer disturbances<sup>30</sup>. The maps produced at the various stages of work of the Afghan Boundary Commission from 1886-88 in North-western Afghanistan best illustrate the painstaking work of boundary delimitation in remote areas that was taking place at this time.

Australasia, Oceania, and the Americas can be considered as a whole because, with one or two exceptions, there is only a small amount of cover for this part of the world. The exceptions are in British Guiana, where Britain had a well-documented boundary dispute with Venezuela and Brazil, and Canada, where the number of maps produced to illustrate the defences along the United States border indicate the extent to which the rebel states to the South were considered a threat to the Empire against which contingencies needed to be planned for at least until the early years of the twentieth century.

There were a number of reasons for producing maps of areas within Europe. Britain's bases in Gibraltar, Malta, and to a lesser extent Cyprus, needed regularly updated defence scheme maps. Mapping of other countries' defence schemes was produced for territories of British interest or potential operations, eg. the Balearics and Crete. The annual round of military manoeuvres was reported on by the War Office each year for many countries, and each of these reports was illustrated by maps, often at a large or medium scale, and usually of a remote location. A map of the whole country showing the disposition of garrisons or other relevant intelligence was produced for each of the War Office reports on *The Military resources of ...* France, Russia, Germany, Spain, etc. Maps and plans of military actions earlier than our period were produced from time to time to illustrate books such as the 1884 publication *British minor expeditions 1746 to 1814*.

Numerous over-printed one-inch and quarter-inch Ordnance Survey maps document the defence schemes for the home territory in force during the period. As well as comprehensive coverage of all sectors of the coastline of Great Britain and Ireland the maps showing the lines of defence on the approaches to London are of more than

---

28. IDWO 1522.

29. IDWO 1376.

30. IDWO 1634.

passing interest<sup>31</sup>. The student of military administration in the United Kingdom will find a wealth of material in the maps of military administrative districts which often included details of garrison strength<sup>32</sup>, and the maps of manoeuvre grounds are the equivalent of today's UK training area maps.

### *Methods and agencies of production*

Almost all of the material under review was printed at the I.D.W.O. in London or at the Ordnance Survey in Southampton. A few sheets of some of the African series were printed at the School of Military Engineering, Chatham, and one map was printed at Phoenix Park, Dublin<sup>33</sup>, but these are the exceptions to the normal rule. One other exception was the use of non-government agencies (the firms of Johnston, Bartholomew, Judd, and Dangerfield) to print significant quantities of the sheets in the Africa 1:1 million and 1:250,000 series. If a map was militarily or politically sensitive, or if a fast turn-around was needed, then it would normally have been printed from a lithographic stone at the Intelligence Division in London. If on the other hand there was less urgency, or if the number of copies required to be printed was large, then it was likely to have been printed from a zinc plate at the Ordnance Survey Office in Southampton. One very early example of War Office printing on cloth is a chart of the harbour at Alexandria, 1882<sup>34</sup>.

A small amount of original manuscript compilation material has survived and is in The British Library and the Public Record Office. Where this exists as fair drawn copy at the final stage before printing it can be related easily to an IDWO number. This material has not been included here, except where no later printed version of the map has been found.

### *Present distribution of material*

The material is evenly distributed between the three main locations, but with more material held uniquely than overlapping with holdings in the other institutions. 2,281 cartographically distinct items were identified in The British Library, the Public Record Office, and at Mapping and Charting Establishment (RE), of these 1,587 were held only in one of the three locations. These figures do not reflect the considerable duplication of holdings within each institution (although this is recorded in the catalogue). The table below indicates relative extent of holdings at the three main locations.

---

31. IDWO 1605, 1638.

32. ID 709 for just one example.

33. IDWO 1270.

34. IB 116.



	Distinct items held (not including duplicates)	of which, items uniquely held
British Library	1,051	508
Public Record Office	933	556
Mapping & Charting Establishment (RE)	1,096	523

A further 330 items were recorded at the Ministry of Defence (Whitehall) Library and at the Royal Geographical Society: this material included more than 200 items not found elsewhere.

## The catalogue

### *Methodology of compilation*

The fundamental principle underlying the compilation of the catalogue was to locate an example of at least one copy of the map (and any subsequent edition or printing) represented by each number allocated by the War Office. It was thus possible, by referring to the original manuscript allocation register kept in the book and document library of the Mapping and Charting Establishment (RE)<sup>35</sup>, to establish a basic identity for each item sought. The first task was the cataloguing of the MCE(RE) "superseded" class, which is conveniently filed in the order of the War Office numerical designations borne by the maps. This class comprises record copies of material no longer required, as it has been superseded by more current material, and has been set aside as an archive of War Office product. By a fortunate co-incidence, at the same time as this material was being catalogued, a major weeding exercise was in progress in the MCE(RE) map library which resulted in the transfer of further material into the "superseded" class. After this cataloguing had been completed it was possible to "pencil in" the gaps (still the larger part of the sequence) with reference to the allocation register mentioned above.

Beyond this point the work became more laborious. Unsurprisingly, no other collection was organised so conveniently around the particular material sought after and the British Library's collections were no exception to this. Material in the British Library Map Library was identified by using the 1967 *British Museum catalogue of printed maps* ... in conjunction with the War Office allocation register, each item was then examined and if suitable, added to the catalogue. The printed maps in the Royal United Services Institution are also in the BL Map Library but not incorporated in the

---

35. A copy of this document more accessible for public use is kept in the Map Department of the Public Record Office.

1967 catalogue. In this case it was necessary to work through the collection tray by tray, selecting material for inclusion as it was discovered. A significant amount of material was also found in the general printed books collection of the British Library, as maps, diagrams, and illustrations, made by the War Office for printed books, reports, and other publications. Apart from searching for specific items indicated in the War Office allocation register, these items were revealed by a careful scrutiny of the "England-War Office" section of the *British Library general catalogue of printed books to 1975*. Further finds were made in the BL Official Publications Library, not only from its collection of War Office report literature, but most valuably from the bound volumes of the parliamentary papers for the sessions 1881-1907<sup>36</sup> and from its set of Foreign Office confidential printed reports<sup>37</sup>. In both of these cases the maps were revealed by a methodical search of the material rather than by pursuing specific known items. No thorough search of British Library holdings would have been complete without reference to the India Office Records, and indeed a small number of maps were also found here which have not survived elsewhere.

In the Public Record Office relevant material is to be found mainly in files of the Colonial Office, the Foreign Office and the War Office. The general map classes CO 700, FO 925, and WO 78 contain a lot of material but not so much that is not duplicated elsewhere, within or beyond the PRO. The Map Department's own index to locations of I.D.W.O. designated maps was a helpful source providing a large initial block of work. After this, a careful reading of selected class lists was rewarded by the discovery of much unique material. Of particular value were the War Office confidential printed reports series (WO 33) and the papers of the Colonial Defence Committee (CAB 11). There is without doubt a great deal of War Office mapping yet to be uncovered in less obvious locations at the PRO, much of it will be duplicates of maps already seen but it is to be hoped that in due course some of it will fill gaps remaining in the present catalogue.

As mentioned in the previous section, the collections of the Ministry of Defence (Whitehall) Library and of the Royal Geographical Society have also been examined, but at this stage of the work it was known *desiderata* that were being sought, so (with the exceptions of the Directorate of Military Operations series, and the Wolseley Papers in the MOD (Whitehall) Library) there was no comprehensive searching either through the catalogue or at the shelf. Reference to the sources of information mentioned in this section can be found at Appendix VII.

---

36. Available on the open access reference shelves in the OP&SS Reading Room.

37. Pressmark B.S.14/3509.

### *Internal structure*

The book is essentially in three parts, the introduction, the catalogue, and the indexes. The catalogue, forming the major and central part of this book, is organized simply around the framework of the numbers 1-2000. Thus the catalogue entry for the map bearing the designation "Intelligence Branch No 305" appears alongside the heading "305". An entry for a catalogued item is introduced by a dash and closes with the location. Subsequent editions and printings are presented in chronological order except that where a number of related, but different maps share one designation number, logic is preserved at the expense of strict chronology<sup>38</sup>. This work does not set out to be a union catalogue but where duplicates have been seen they are recorded. This is normally indicated by multiple locations but an exception to this rule is made where an identical item exists both as a separate sheet and elsewhere as a part of a containing publication. In this case the form "[Another copy.]" is used to introduce the entry, "[Another edition.]" being the standard opening to a subsidiary entry for a later edition or printing of the main map. As some maps went through successive revisions over a considerable period of time<sup>39</sup>, these sequences can sometimes be quite lengthy. To avoid needless repetition of descriptive data a principle of "sequenced dependency" is employed. This means that where data is omitted (eg. a title transcription, or a note of the security classification) it can be assumed that the data in the preceding entry applies. An illustration of this principle can be seen in the entries for IDWO 1150. The maps of Mauritius and Port Louis at IDWO 1171 are a good example of two related maps at one designation number each with a sequence of dependent editions. Numbers in the main sequence for which no material has been found are followed, where information exists, by a "skeleton" entry, a single paragraph wholly enclosed in square brackets.

While the straight numerical sequence has the merit of simplicity it provides a very limited access to the material. For this reason a number of indexes have been included to permit access by geographical location (both alphabetically and conventionally ordered), by personal name, and by military campaign. There is also a conversion table for natural scales and a selection of graphic indexes has been provided to give some visual appreciation of the coverage of the principal map series.

### *Layout of individual entries*

The description of the maps follows consistent rules which have been devised to suit the corpus of material. The second guiding principle has been to make the catalogue readily understandable without the need for frequent recourse to a detailed explanation of conventions employed. Whether or not the application of this principle has been successful, it is still necessary to set out here the editorial conventions so as

---

38. eg. ID 1352.

39. NB. TSGS 1393 for which a late printing of 1950 was found.

to enable the accurate interpretation of the cataloguing information when this is important.

Each entry comprises two paragraphs of transcribed information in larger type followed by one or more paragraphs of supplied information in a smaller type. The first paragraph of transcribed information, introduced by a dash, records the title as presented on the map. The second paragraph indicates the numerical designation followed by the printing imprint, these are normally taken from the bottom left and bottom right corners of the map. Every attempt has been made to record this information faithfully in respect of spelling, capitalisation, and punctuation: any information interpolated by the cataloguer appears inside square brackets. The first (short) paragraph of supplied information will invariably be a statement of the map scale in the form of a representative fraction followed by the number of sheets (where more than one), and the size of the map. In the case of series maps the number given here indicates the sheets making up the geographical coverage of the series. Subsequent editions and printings of sheets are not included in this figure: information on this is given in the annotations. The size is given in rounded up centimetres (millimetres, where less than ten centimetres), measured between neat lines left-to-right then top-to-bottom<sup>40</sup>. Further information will be made up of annotations regarding such diverse matters as inset maps, security classification, details of containing publications, endorsements, clarification of area coverage, and relationship to other maps. Finally the statements of location are given, in each case a letter code indicating the institution is followed by the shelfmark/pressmark/ file reference. By way of illustration a dummy entry is set out below:-

<b>HEADING</b>	— Transcription of title followed by any statement of author- ship. Transcription of designation followed by printer's imprint. Scale. No. of sheets (if more than one). Size. <i>Note:</i> The place referred to in the map title is on the south-eastern shore of Lake Chad. "Available for sale from E. Stanford, London, S.W. ... Price 1/3."	<b>LOCATION</b> Pressmark
----------------	---	------------------------------

The exception to this pattern occurs with dependent entries where there will normally be only one paragraph of transcribed information introducing the entry.

None of the maps included in this catalogue retain any level of security classification but care has been taken to record the original classification as a useful indicator of contemporary security considerations. The fact that a map was available for sale is significant in this context so where a price appears on the map this will be noted in the same way as any formal classification. There is thus a gradation from "Secret" through "Confidential" to "For official use only", the map may bear no mark, or it may indeed bear a price and a sales note indicating availability for sale to the public.

---

40. Where the map has no neat lines the maximum extent of the cartographic information is measured; where there are neat lines with map information bleeding into the margin this is also included in the measurement.

## *Coda*

Users of the catalogue will notice that there are more than three hundred numbers for which no corresponding item has been located. In most, but not every case (there are numbers that were earmarked, then overtaken by events), material will have been produced which has either not survived, or not been located. The records of the Ministry of Defence indicate that a significant proportion of this material was classified, and was likely to have been destroyed when it became out of date. There is nevertheless likely to be material still extant that will fill some of these gaps. The law of diminishing returns has been encountered by the present compiler in the course of the systematic searches described earlier in this introduction. It is to be hoped that if serendipity (or indeed untapped knowledge) enables librarians and archivists to discover any of this material, it will be possible to collate any such information for inclusion if a second edition should eventually seem viable.

# **The Catalogue**



- 1 — Map of the Tekke Turkoman Country and adjoining Districts.  
Intelligence Dep<sup>t</sup>, N<sup>o</sup> 1. Compiled & Zincographed at the Intelligence Dep<sup>t</sup>, Horse Guards. Jan<sup>y</sup> 1881.  
1:1,013,760. 81 x 46cm. BL 50810.(1.)  
BL R.U.S.I. A20.29.  
[PRO FO 925/2032-3]  
[PRO MPK 489]
- 2 — Sketch of the Action at Maiwand 27<sup>th</sup> July, 1880.  
Intelligence Dep<sup>t</sup> N<sup>o</sup> 2. Zincographed at the Intelligence Dep<sup>t</sup>, War Office, Febr<sup>y</sup> 1881.  
1:10,560. 22 x 31cm.  
“(Sd) E.P. Leach Capt R.E. and Brev<sup>t</sup> Maj”.  
  
— [Another edition.] To face page 41. MCE D12:21(1)  
  
— [Another copy.]  
In: *The Anglo-Afghan War, 1879-80*. London: War Office, 1881. pp.167. Confidential. MCE Superseded
- 3 — Map of the Cape Coast (Cape Coast Castle) and its Neighbourhood. Compiled by Captain Huyshe, From sketches by Captains Huyshe and Buller, Lieutenants Hart, Dooner, Eyre, and Drawn by Captain Huyshe D.A.Q.M.G. and Captain Buller D.A.Q.M.G. Cape Coast Castle 20.10.73.  
Intelligence Dep<sup>t</sup> N<sup>o</sup> 3. Zincographed at the Intelligence Dep<sup>t</sup>, War Office. February 1881.  
1:31,680. 89 x 57cm. MOD W.14. BB1/D.
- 4 — Sketch Map showing Lines of Communication between Newcastle and the Transvaal. Compiled at the Intelligence Dep<sup>t</sup>, Horse Guards. January 1881.  
Intelligence Dep<sup>t</sup> N<sup>o</sup> 4. Zincographed at the Intelligence Dep<sup>t</sup> Horse Guards. February 1881.  
1:253,440. 39 x 47cm. MCE Superseded
- 5 — Sketch of Road from Ladysmith to Newcastle.  
Intelligence Dep<sup>t</sup> N<sup>o</sup> 5.  
1:253,440. 15 x 40cm. BL R.U.S.I. V10.29.  
MCE Superseded
- 6 — Sketch Map of Kandahar & Neighbourhood. Illustrating the British Sortie on the 16<sup>th</sup> August; and the Battle of Kandahar, on 1<sup>st</sup> Sept<sup>r</sup> 1880.  
Intelligence Department N<sup>o</sup>: 6. Zincographed at the Intelligence Dep<sup>t</sup>, War Office, Feb<sup>r</sup>, 1881.  
1:31,680. 32 x 34cm. MCE Superseded



- [Another copy.]  
In: *The Anglo-Afghan War, 1879-80*. London: War Office, 1881. pp.167.  
Confidential. MOD W.14. BB1/D.
- 7 — Sketch Map showing lines of communication between Ladismith [i.e. Ladysmith] and Newcastle across the Biggarsberg. Compiled at the Intelligence Dep<sup>t</sup> February 1881. Intelligence Dep<sup>t</sup> N<sup>o</sup> 7. Zincographed at the Intelligence Dep<sup>t</sup> War Office. February 1881. 1:253,440. 29 x 44cm. BL 67385.(11.)  
MCE Superseded
- 8 — Map of Ashantee and Gold Coast. Intelligence Dep<sup>t</sup> N<sup>o</sup> 8. Zincographed at the Intelligence Dep<sup>t</sup>, War Office. March 1881. 1:633,600. 88 x 64cm. [PRO CO 700 Gold Coast  
14]  
[PRO FO 925/874]  
MCE Superseded
- 9 [Minor war game map, Eltham and surrounding country. 1:31,680. 1sh.].
- 10 — Carte annexée au protocole No. 28. (Inclosure 3 in Cap<sup>t</sup> Sale's despatch 12 of 1 Feby 1881.) Intelligence Dep<sup>t</sup> N<sup>o</sup> 10. Zincographed at the Intelligence Dep<sup>t</sup> War Office Feb<sup>y</sup> 1881. 1:50,000. 46 x 59cm. BL 44440.(18.)  
[PRO MFQ 248(1)]  
"S<sup>d</sup>) M.T. Sale Cap<sup>t</sup> RE b.c. 29<sup>th</sup> Jan<sup>y</sup> 1881."  
Shows the boundary between Montenegro and Turkey from the Adriatic Sea inland to Lake Scutari.
- [Another copy.]  
In: *Further Correspondence respecting the Affairs of Turkey*. Part LVIII. London: Foreign Office, 1881. pp.54. Confidential. (4413.) BL B.S.14/3509.[no.4413.]
- 11 — Part of the Transvaal embracing the country between Pretoria, Standerton, Rustenburg and Potchefstroom. Compiled in the Intelligence Dep<sup>t</sup>, March 1881. Intelligence Dep<sup>t</sup> N<sup>o</sup> 11. Zincographed at the Intelligence Dep<sup>t</sup> War Office. March 1881. 1:633,600. 35 x 29cm. MCE Superseded

- 12 — Map showing delimitation of Spizza. Presented to the Montenegrin Boundary Commission by Austrian Commissioner 4<sup>th</sup> Feb. 1881. [PRO FO 925/3138]  
Intelligence Dep<sup>t</sup> N<sup>o</sup> 12. Zincographed at the Intelligence Dep<sup>t</sup>, War Office. March 1881. [PRO MFQ 248(2)]  
1:50,000. 29 x 20cm.  
"M.S.[sic] Sale. Capt. R.E. Commissioner. Sauerwald, Capitaine."  
In: *Further Correspondence respecting the Affairs of Turkey*. Part LVIII. BL B.S.14/3509.[no.4413.]  
London: Foreign Office, 1881. pp.54. Confidential. (4413.)
- 13 — Carte de la frontière Russo-Turque entre Karaourgan et l'ancienne frontiere. PRO MPK 385(1)  
Intelligence Dep<sup>t</sup> N<sup>o</sup> 13. Zincographed at the Intelligence Dept War Office March 1881.  
1:420,000. 30 x 16cm.  
"Reduced from original maps on Scales of 1:42,000 and 1:84,000 enclosed in General Sir E. Hamley's dispatches N<sup>os</sup> 40 & 41 of 31.9.80."  
A later edition was issued as ID 111.
- 14 — Facsimile of sketch of Action at Lang's Neck on Jan<sup>y</sup> 28<sup>th</sup> MCE Superseded  
1881, by Major General Sir George Colley &c. sent by him to Sir Garnet Wolseley, G.C.B. &c. Q.M.G.  
Intelligence Dep<sup>t</sup> N<sup>o</sup> 14. Lithographed at the Intelligence Dep<sup>t</sup> War Office March 1881.  
1:31,680. 23 x 21cm.
- 15 — Enlarged Copy of Rough Sketch of Lang's Nek. drawn in a MCE Superseded  
private letter from Sir George Colley to Lt Gen<sup>l</sup> The Hon<sup>ble</sup> L. Smyth C.B.  
Intelligence Dep<sup>t</sup> N<sup>o</sup> 15. Litho<sup>d</sup> at the Intelligence Dept War Office. March 1881.  
1:29,000 approx. 18 x 13cm.  
*Endorsed*: M.L[?]. O'Connell[?] Capt A.D.C. Cape Town 15<sup>th</sup> Feb. 1881.
- 16 — Sketch Map of the country north of Aden. PRO CO 700 Aden &  
Intelligence Dep<sup>t</sup> N<sup>o</sup> 16. Zincographed at the Intelligence Arabia 27  
Branch War Office March 1881.  
1:126,720. 57 x 74cm.  
*Endorsed*: E.F. Dawson Lieut R A.
- 17 — Liberia. Sketch Map showing Boundary of British Territory [PRO CO 700 Sierra Leon  
and proposed acquisition. 17]  
Intelligence Dep<sup>t</sup> N<sup>o</sup> 17. Zincographed at the Intelligence [PRO FO 925/404]  
Branch War Office March 1881. MCE Superseded  
1:291,600. 64 x 48cm.  
Shows the coast from Sherbro Island to Cape Mesurado.  
Title is MS.

- 18 — Advance on Lang's Neck, Friday 28<sup>th</sup> Jan<sup>y</sup> 1881. Copy of Sketch by Commander F. Romilly R.N.  
Intelligence Dep<sup>t</sup> N<sup>o</sup> 18. Lith<sup>d</sup> at the Intelligence Dep<sup>t</sup> War Office. March 1881.  
20 x 11cm.  
A topographical view. MCE Superseded
- 19 — Map of Zululand. Compiled at the Intelligence Dept Horse Guards, from the Military Trigonometrical Surveys and the various Topographical Sketches made by Officers during the Campaign of 1879.  
Intelligence Dep<sup>t</sup> N<sup>o</sup> 19. Compiled & Lith<sup>d</sup> at the Intelligence Dep<sup>t</sup> War Office May 1881.  
1:253,440. 2sh. 60 x 78 & 59 x 78cm.  
*Inset:* Sketch Map showing Lines of Communication with Zululand and the South African Republic, 1:1,584,000.  
Sheet 2 bears the imprint: Compiled & Lith<sup>d</sup> Intelligence Dep<sup>t</sup> Horse Guards March 1881. MCE Superseded
- [Another copy.]  
In: *Narrative of the field operations connected with the Zulu War of 1879.* London: H.M.S.O., 1881. pp.174. 3/6. BL 09061.d.19.
- 20 — Sketch Map of Anti-Taurus, Giaour Dagh (Amanus) and part of Taurus Mountains. To illustrate Despatch N<sup>o</sup> 18 of August 29<sup>th</sup> 1880.  
Intelligence Dep<sup>t</sup> N<sup>o</sup> 20. Litho<sup>d</sup> at the Intelligence Dep<sup>t</sup> War Office. March 1881.  
1:250,000. 33 x 41cm.  
*Endorsed:* Herbert Chermiside L<sup>t</sup> RE. BL 46993.(3.)  
[PRO FO 925/2815]  
[PRO MFQ 28]  
MCE Superseded
- 21 [Minor war game map. Plan of country about Shorncliffe represented by the tactical model. 1:10,560. 1sh.]
- 22 — Map of European Russia showing Military Districts & Head Quarters of Army Corps.  
Intelligence Dep<sup>t</sup> N<sup>o</sup> 22. Compiled & Lith<sup>d</sup> at the Intelligence Dep<sup>t</sup>, War Office. April 1881.  
1:10,083,362. 31 x 35cm.  
A later edition of this map was issued as ID 545.  
In: *The armed strength of Russia.* London: H.M.S.O., 1882. pp.340. MOD Foreign Armies  
Handbooks BB7/CC.
- 23 [Brighton Review 1881.]
- 24 [Contour plate for Scott.]

- 25 — Rough Sketch of Lamia shewing proposed Greek Line of Fortifications.  
Intelligence Dep<sup>t</sup> N<sup>o</sup> 25. Lith<sup>d</sup> at the Intelligence Dep<sup>t</sup> War Office. April 1881.  
1:57,600 approx. 29 x 20cm.  
*Endorsed:* W.A.H. Hare Lamia 22.2.81.  
In: *The Greek Army*. 1881. pp.22. Confidential. MOD W.41. BB1/D.
- 26 — The Lamia Position, looking south.  
Intelligence Dep<sup>t</sup> N<sup>o</sup> 26. Lith<sup>d</sup> at the Intelligence Dep<sup>t</sup> War Office. April 1881.  
34 x 14cm.  
A topographical view.  
*Endorsed:* W.A.H. Hare 21.2.81.  
In: *The Greek Army*. 1881. pp.22. Confidential. MOD W.41. BB1/D.
- 27 — The Fourka Pass.  
Intelligence Dep<sup>t</sup> N<sup>o</sup> 27. Lith<sup>d</sup> at the Intelligence Dep<sup>t</sup> War Office. April 1881.  
34 x 15cm.  
A topographical view.  
*Endorsed:* W.A.H. Hare 22.2.81.  
In: *The Greek Army*. 1881. pp.22. Confidential. MOD W.41. BB1/D.
- 28 — Sketch showing Position of Various Corps of Allied Army at 10.30 a.m. 16<sup>th</sup> June, 1815. to face page 3.  
Intelligence Dep<sup>t</sup> N<sup>o</sup> 28. Lith<sup>d</sup> at the Intelligence Dep<sup>t</sup>, War Office. April 1881.  
1:356,000 approx. 25 x 21cm.  
Covers the country to the south and south-west of Brussels. PRO WO 78/5541
- 28a [The Majuba. Major Browne R.S.F.]
- 29 [Transvaal - population map re-copied. See ID 59.]
- 30 — [Diagrams illustrating cavalry movements.] Plate I. - Plate IX.  
Intelligence Branch N<sup>o</sup> 30. Zincographed at the Intelligence Dep<sup>t</sup> War Office April 1881.  
9sh. 14 x 23cm.  
In: *Instructions for the training, employment, and leading of cavalry*. London: H.M.S.O., 1881. pp.232. 3/6. BL 2248.c.3.

- 31 — Sketch Plan of Prahsee. MCE Superseded  
 Intelligence Branch N<sup>o</sup> 31. Zinco<sup>d</sup> at the Intelligence Dep<sup>t</sup> War  
 Office April 1881.  
 1:2,160 approx. 28 x 18cm.  
 "S<sup>d</sup>) H. Jackson Cap<sup>t</sup> R.A. 21<sup>st</sup> Feb. 1881".
- [Another copy.]  
 In: *Affairs of the Gold Coast and threatened Ashanti invasion*. London: BL B.S.Ref.1881.lxv.2.  
 H.M.S.O., 1881. pp.198. 8/- (C. 3064.)
- 32 — [Two sections illustrating construction of defences at  
 Prahsee.] MCE Superseded  
 Intelligence Branch N<sup>o</sup> 32. Zinco<sup>d</sup> at the Intelligence Dep<sup>t</sup> War  
 Office April 1881.  
 1:72 approx. 18 x 27cm.  
 "S<sup>d</sup>) H. Jackson Cap<sup>t</sup> R.A. 22. Feb. 1881".
- [Another copy.]  
 In: *Affairs of the Gold Coast and threatened Ashanti invasion*. London: BL B.S.Ref.1881.lxv.2.  
 H.M.S.O., 1881. pp.198. 8/- (C. 3064.)
- 33 — [Diagram illustrating cavalry movement from Close  
 Squadron Column to rapidly form Line.] To face page 108.  
 Intelligence Branch N<sup>o</sup> 33. Zinco<sup>d</sup> at the Intelligence Dep<sup>t</sup> War  
 Office May 1881.  
 13 x 17cm.  
 In: *Instructions for the training, employment, and leading of cavalry*. London: BL 2248.c.3.  
 H.M.S.O., 1881. pp.232. 3/6.
- 34 — Typical formation of the Cavalry Division preceding an  
 Army. To face page 174.  
 Intelligence Branch N<sup>o</sup> 34. Zinco<sup>d</sup> at the Intelligence Dep<sup>t</sup> War  
 Office May 1881.  
 13 x 21cm.  
 In: *Instructions for the training, employment, and leading of cavalry*. London: BL 2248.c.3.  
 H.M.S.O., 1881. pp.232. 3/6.
- 35 [Tunis & Algeria (Constantine). Becomes ID 90.]
- 36 [Foreign small arms. 3 plates.]

- 37 — Afghanistan. Sketch Map illustrating Supply & Transport Operations during the Campaign of 1879-1880. To face App. L. Intelligence Dep<sup>t</sup> N<sup>o</sup> 37. Lith<sup>d</sup> at the Intelligence Dep<sup>t</sup> War Office, June 1881.  
1:6,336,000. 16 x 15cm.  
Shows south-eastern Afghanistan and the adjacent areas of Baluchistan, the Punjab, and the North-West Frontier.
- [Another copy.]  
In: *The Anglo-Afghan War, 1879-80*. London: War Office, 1881. pp.167. Confidential. MCE D12:21(3) MOD W.14. BB1/D.
- 38 — Turco-Greek frontier (Turkish Map reduced one half.) Intelligence Dep<sup>t</sup> N<sup>o</sup> 38. Lithographed at the Intelligence Dep<sup>t</sup> War Office, June 1881.  
1:1,000,000. 44 x 28cm.  
Shows Thessaly.  
In: *Convention ... for the Settlement of the frontier between Greece and Turkey*. London: Harrison and Sons, 1881. pp.11. 1/2. (Greece. No. 7 (1881).) (C. 2940.) [PRO FO 925/3150] BL B.S.Ref.1881.xcviii.
- [Another copy.]  
In: *Further Correspondence respecting the Affairs of Greece*. London: Foreign Office, 1881. pp.27,53. Confidential. (4512.) BL B.S.14/3509.[no.4512.]
- 39 [Krasnovodsk - sketch of. Rubbed off - See IB 526.]
- 40 — Proposed site for Government House at Mansu, Gold Coast. Intelligence Dep<sup>t</sup> N<sup>o</sup> 40. Lithographed at the Intelligence Dep<sup>t</sup> War Office, June 1881.  
1:2,640. 15 x 11cm.  
*Endorsed*: Reginald C Hart Lt R.E. 9 April 1881. MCE Superseded
- [Another copy.]  
In: *Affairs of the Gold Coast and threatened Ashanti invasion*. London: H.M.S.O., 1881. pp.198. 8/-. (C. 3064.) BL B.S.Ref.1881.lxv.2.
- 41 — Sketch of the British Frontier Station at Prahsue. Intelligence Dep<sup>t</sup> N<sup>o</sup> 41. Lithographed at the Intelligence Dep<sup>t</sup> War Office, June 1881.  
1:5,280. 25 x 22cm.  
"S<sup>d</sup>) Reginald C Hart Lt R.E. 12<sup>th</sup> April 1881." MCE Superseded
- [Another copy.]  
In: *Affairs of the Gold Coast and threatened Ashanti invasion*. London: H.M.S.O., 1881. pp.198. 8/-. (C. 3064.) BL B.S.Ref.1881.lxv.2.

- 42 — Map of Belgium to illustrate Armed Strength.  
Intelligence Dep<sup>t</sup> N<sup>o</sup> 42. Lith<sup>d</sup> at the Intelligence Dep<sup>t</sup> War Office, June 1881.  
1:1,267,200. 29 x 26cm.  
In: *The armed strength of Belgium*. London: H.M.S.O., 1882. pp.204. 2/-.
- BL 8821.d.25.(4.)
- 43 — [Map of Sumatra and the Malay Peninsula.]  
Intelligence Dep<sup>t</sup> N<sup>o</sup> 43. Lithographed at the Intelligence Dep<sup>t</sup> War Office. June 1881.  
1:9,767,000 approx. 23 x 23cm.  
*Endorsed*: Tracing from a Dutch map Sd) J.F.A. McNair A.L.G.
- PRO FO 925/2546
- 44 — Schetskaart van het Rijk Atjeh en van de Aangrenzende Landstreken Sumatra.  
Intelligence Dep<sup>t</sup> N<sup>o</sup> 44. Lithographed at the Intelligence Dep<sup>t</sup> War Office. June 1881.  
1:1,100,000 approx. 58 x 41cm.  
*Endorsed*: Tracing from a Dutch map Sd) J.F.A. McNair A.L.G.
- PRO FO 925/2547
- 45 — Schetskaart van het Rijk Atjeh en van de Aangrenzende Landstreken Sumatra.  
Intelligence Dep<sup>t</sup> N<sup>o</sup> 45. Zincographed at the Intelligence Dep<sup>t</sup> War Office. July 1881.  
1:500,000. 120 x 87cm.  
"Note. Tracing from a Map lent me by the Dutch Consul Sd.) J.F.A. McNair A.L.G."
- PRO FO 925/2548
- 46 — Sketch Plan for Windsor Review.  
Intelligence Dep<sup>t</sup> N<sup>o</sup> 46. Lith<sup>d</sup> at the Intelligence Dep<sup>t</sup>, War Office June 1881.  
1:9,504. 36 x 30cm.
- BL 1460.(6.)
- 47 — Panorama of the Northern Drakensberg looking Northward from Cochranes farm at present occupied by the Royal Commission on Transvaal affairs.  
Intelligence Dep<sup>t</sup> N<sup>o</sup> 47. Zinco<sup>d</sup> at the Intelligence Dep<sup>t</sup> War Office July 1881.  
57 x 16cm.  
"S<sup>d</sup>) F. Fraser Major A.Q.M.G. 24.5."  
Printed as two sections on one sheet.
- MCE Superseded

- 48 — Capture by Storm of the Kishlak of Yanghi Kala <sup>20<sup>th</sup> Dec<sup>r</sup>. 1880</sup>  
<sub>1<sup>st</sup> Jan<sup>y</sup>. 1881</sub>  
No. 1. To face page 12.  
Intelligence Dp<sup>t</sup> N<sup>o</sup> 48. Zinco<sup>d</sup> at the Intelligence Dp<sup>t</sup> War  
Office July 1881.  
1:21,000. 15 x 23cm.  
In: *Siege and assault of Denghil-Tépé, General Skobelev's report*. London: H.M.S.O., 1881. pp.69. 3/-.
- 49 — Map to illustrate the operations between Samur and Geok  
Tépé. Frontispiece.  
Intelligence Dep<sup>t</sup> N<sup>o</sup> 49. Zinco<sup>d</sup> at the Intelligence Dep<sup>t</sup> War  
Office July 1881.  
1:84,000. 22 x 17cm.  
Shows the region to the north-east of Ashkhabad, in Turkestan.  
In: *Siege and assault of Denghil-Tépé, General Skobelev's report*. London: H.M.S.O., 1881. pp.69. 3/-.
- 50 — Plan of the environs of the fortress of Denghil Tépé (Géok  
Tépé). No. 2. To face page 16.  
Intelligence Dp<sup>t</sup> N<sup>o</sup> 50. Zinco<sup>d</sup> at the Intelligence Dpt War  
Office July 1881.  
1:42,000. 16 x 22cm.  
*Insets*: Detailed plan of the Right flank Kala, and of the Support Kala,  
1:1,680 approx.  
In: *Siege and assault of Denghil-Tépé, General Skobelev's report*. London: H.M.S.O., 1881. pp.69. 3/-.
- 51 — Detailed plan of the arrangement of the camp of the troops  
operating against the fortress of Denghil Tépé, from the  
<sup>20th December</sup><sub>1st January</sub> to the <sup>29th December 1880</sup><sub>10th January 1881</sub>. N<sup>o</sup> 2<sup>a</sup>. To face page 14.  
Intelligence Dep<sup>t</sup> N<sup>o</sup> 51. Zinco<sup>d</sup> at the Intelligence Dep<sup>t</sup> War  
Office July 1881.  
1:2,100. 19 x 22cm.  
In: *Siege and assault of Denghil-Tépé, General Skobelev's report*. London: H.M.S.O., 1881. pp.69.3/-.
- 52 — Plan of siege works executed from <sup>23 Decr 1880</sup><sub>4 Jany 1881</sub> to <sup>28 Decr 1880</sup><sub>9 Jany 1881</sub>  
No. 3. To face page 20.  
Intelligence Dp<sup>t</sup> N<sup>o</sup> 52. Zinco<sup>d</sup> at the Intelligence Dp<sup>t</sup> War  
Office July 1881.  
1:16,800. 17 x 14cm.  
Shows area to the south of Denghil Tepe.  
In: *Siege and assault of Denghil-Tépé, General Skobelev's report*. London: H.M.S.O., 1881. pp.69. 3/-.



- 53 — Sortie of the Garrison of the fort 28 Dec<sup>r</sup> 1880 (9<sup>th</sup> Jan<sup>y</sup> 1881.)] N<sup>o</sup> 4. [and,] Assault of the Grand Duke Position 29<sup>th</sup> Dec<sup>r</sup> 80 (10<sup>th</sup> Jan<sup>y</sup> 81.) N<sup>o</sup> 5. To face page 25.  
Intelligence Dp<sup>t</sup>: N 53. Zincographed at the Intelligence Dp<sup>t</sup>: War Office. July 1881.  
1:16,800. 15 x 10 and 16 x 13cm.  
Shows area to the south of Denghil Tepe.  
In: *Siege and assault of Denghil-Tépé, General Skobelev's report*. London: H.M.S.O., 1881. pp.69. 3/-.
- 54 — Sortie of the Enemy on the <sup>30th Dec. 80</sup>/<sub>11th Jan. 81.</sub> N<sup>o</sup> 6. To face page 28.  
Intelligence Dp<sup>t</sup>: N<sup>o</sup> 54. Zincographed at the Intelligence Dp<sup>t</sup>: War Office July 81.  
1:16,800. 16 x 13cm.  
Shows area to the south of Denghil Tepe.  
In: *Siege and assault of Denghil-Tépé, General Skobelev's report*. London: H.M.S.O., 1881. pp.69. 3/-.
- 55 — Plan of the Camp from <sup>30. Decr 80.</sup>/<sub>11. Jany. 81.</sub> to <sup>18</sup>/<sub>30</sub> Jan 81. N<sup>o</sup> 7. [and,] Sortie of the Garrison of the Fortress against the centre and left flank. N<sup>o</sup> 8. To face page 36.  
Intelligence Dp<sup>t</sup>: N<sup>o</sup> 55. Zincographed at the Intelligence Dp. War Office July 81.  
1:4,200 & 1:16,800. 125 x 70mm and 15 x 12cm.  
Shows area to the south of Denghil Tepe.  
In: *Siege and assault of Denghil-Tépé, General Skobelev's report*. London: H.M.S.O., 1881. pp.69. 3/-.
- 56 — Plan of Grand Duke Position. N<sup>o</sup> 9. To face page 41.  
Intelligence Dp<sup>t</sup>: N<sup>o</sup> 56. Zincographed at the Intelligence Dp<sup>t</sup>: War Office July 81.  
1:1,680. 27 x 18cm.  
Shows the positions at the foot of the wall of the fortress of Denghil Tepe.  
*Inset*: Profile of wall of fort and mine gallery.  
In: *Siege and assault of Denghil-Tépé, General Skobelev's report*. London: H.M.S.O., 1881. pp.69. 3/-.
- 57 — Assault on the fortress of Denghil-Tépe (Géok Tépé) <sup>12th</sup>/<sub>24th</sub> January 1881. N<sup>o</sup> 10. To face page 54.  
Intelligence Dp<sup>t</sup>: N<sup>o</sup> 57. Zincographed at the Intelligence Dp<sup>t</sup>: War Office July 1881.  
1:8,400. 26 x 42cm.  
In: *Siege and assault of Denghil-Tépé, General Skobelev's report*. London: H.M.S.O., 1881. pp.69. 3/-.

BL 8830.cc.17.

BL 8830.cc.17.

BL 8830.cc.17.

BL 8830.cc.17.

[PRO FO 925/2762,2774]

BL 8830.cc.17.

- 58 — [Map showing routes from Elmina to Prahsue.] Intelligence Dep<sup>t</sup> N<sup>o</sup> 58. Zinco<sup>d</sup> at the Intelligence Dep<sup>t</sup> War Office July 1881. 1:253,440. 30 x 50cm. "S<sup>d</sup>) Arthur H Pain Cap<sup>t</sup>, 75<sup>th</sup> Reg<sup>t</sup> Elmina Castle 11<sup>th</sup> May 1881". **MCE Superseded**
- [Another copy.] In: *Affairs of the Gold Coast and threatened Ashanti invasion*. London: H.M.S.O., 1881. pp.198. 8/- (C. 3064.) **BL B.S.Ref.1881.lxv.2.**
- [Another copy.] Printed on the same sheet as ID 63. **MCE Superseded**
- 59 — Sketch Plan of the Transvaal, showing the approximate population of each District. From a tracing by Major Fraser R.E. 1881. Intelligence Dep<sup>t</sup> N<sup>o</sup> 59. Lith<sup>d</sup> at the Intelligence Dep<sup>t</sup> War Office, July 1881. 1:1,378,000 approx. 41 x 41cm. **MCE Superseded**
- 60 — Map of Asiatic Russia showing Military Districts. Intelligence Dep<sup>t</sup> N<sup>o</sup> 60. Compiled & lithographed at the Intelligence Dep<sup>t</sup>, War Office. July 1881. 1:10,083,363. 86 x 54cm. Later edition issued as ID 564. In: *The armed strength of Russia*. London: H.M.S.O., 1882. pp.340. **MOD Foreign Armies Handbooks BB7/CC.**
- 61 — Survey of the Bussum Prah (to accompany detailed report). Sheet 1. Intelligence Dep<sup>t</sup> N<sup>o</sup> 61. Reduced and Zincographed at the Intelligence Dep<sup>t</sup> War Office. July 1881. 1:126,720. 52 x 74cm. [PRO CO 700 Gold Coast 15] **MCE Superseded**
- [Another copy.] In: *Affairs of the Gold Coast and threatened Ashanti invasion*. London: H.M.S.O., 1881. pp.198. 8/- (C. 3064.) **BL B.S.Ref.1881.lxv.2.**
- 62 — [Survey of the Bussum Prah (to accompany detailed report).] Sheet 2. Intelligence Dep<sup>t</sup> No 62. Zincographed at the Intelligence Dep<sup>t</sup> War Office, Aug: 1881. 1:126,720. 52 x 74cm. [PRO CO 700 Gold Coast 15] **MCE Superseded**
- "S<sup>d</sup>) Reginald C Hart Lieut. Royal Engineers April & May 1881."

- [Another copy.]  
In: *Affairs of the Gold Coast and threatened Ashanti invasion*. London: H.M.S.O., 1881. pp.198. 8/- . (C. 3064.) **BL B.S.Ref.1881.lxv.2.**
- 63 — Sketch Map of Road from Accra to Mansue. By T.R. Swinburne Lt R.M.A. May 6<sup>th</sup> 1881. [PRO CO 700 Gold Coast 17]  
Intelligence Dep<sup>t</sup> No. 63. Zincographed at the Intelligence Dep<sup>t</sup>, War Office, Aug<sup>st</sup> 1881.  
1:126,720. 91 x 28cm.  
In: *Affairs of the Gold Coast and threatened Ashanti invasion*. London: H.M.S.O., 1881. pp.198. 8/- . (C. 3064.) **BL B.S.Ref.1881.lxv.2.**
- [Another copy.] **MCE Superseded**  
Printed with ID 58 on the same sheet.
- 64 — Sketch To illustrate Cap<sup>t</sup> Stewarts journey thro the Sanjak of Deir (or Zor) &c between the 1<sup>st</sup> April & 23 June 1881. [PRO FO 925/2816]  
Intelligence Dp<sup>t</sup> N<sup>o</sup> 64. Zincographed at the Intelligence Dp<sup>t</sup> War Office Au<sup>g</sup> 81. **MCE Superseded**  
1:2,500,000. 34 x 20cm.  
"S<sup>d</sup>) D H Stewart Capt 11<sup>th</sup> H<sup>r</sup><sup>s</sup> H.B.M. Vice-Consul Aleppo 14<sup>th</sup> July 1881".
- [Another copy.] **BL B.S.14/3509.[no.4628.]**  
In: *Further Correspondence respecting Administrative Reforms in the Asiatic Provinces of Turkey*. Part V. London: Foreign Office, 1882. pp.287. Confidential. (4628.)
- 65 — Map of the Upper Gambia from Yarbutenda to Bady Wharf. [PRO CO 700 Gambia 16]  
Intelligence Dep<sup>t</sup> N<sup>o</sup> 65. Lithographed at the Intelligence Dep<sup>t</sup> War Office. August 1881. **MCE Superseded**  
1:145,800 approx. 91 x 43cm.  
"S<sup>d</sup>) H.N. Dumbleton Lieut Royal Engineers."
- [Another copy.] **BL B.S.Ref.1881.lxv.1.**  
In: *Correspondence relating to the recent expedition to the Upper Gambia under Administrator V.S. Gouldsbury, M.D. C.M.G.* London: H.M.S.O., 1881. pp.39. 2/6. (C. 3065.)
- 66 — Expedition to the Upper Gambia 1881. Route Survey. [PRO CO 700 Gambia 17]  
Intelligence Dep<sup>t</sup> N<sup>o</sup> 66. Zincographed at the Intelligence Branch, War Office, Sep<sup>t</sup> 1881. **MCE Superseded**  
1:729,000 approx. 66 x 83cm.  
"S<sup>d</sup>) H.N. Dumbleton Lieut Royal Engineers April 28<sup>th</sup> 1881."

- [Another copy.]  
 In: *Correspondence relating to the recent expedition to the Upper Gambia under Administrator V.S. Gouldsbury, M.D. C.M.G.* London: H.M.S.O., 1881. pp.39. 2/6. (C. 3065.) BL B.S.Ref.1881.lxv.1.
- 67 — [Sketch map of country to the west of Orleans showing operations on] 4<sup>th</sup> & 5<sup>th</sup> January [1871.]  
 Intelligence Dp<sup>t</sup> N<sup>o</sup> 67. Zinco<sup>d</sup> at the Intelligence Dp<sup>t</sup> War Office Au<sup>g</sup> 1881.  
 1:560,000. 15 x 19cm.  
 In: *The Franco-German War, 1870-71. Second Part. Second Volume.* London: H.M.S.O., 1883. pp.232. MOD BB7/F.
- 68 — [Map of country to the east of Condé sur Huisne.]  
 Intelligence Dp<sup>t</sup> N<sup>o</sup> 68. Zinco<sup>d</sup> at the Intelligence Dp<sup>t</sup> War Office Sep<sup>t</sup> 1881.  
 1:50,000. 14 x 13cm.  
 In: *The Franco-German War, 1870-71. Second Part. Second Volume.* London: H.M.S.O., 1883. pp.232. MOD BB7/F.
- 69 — [Map of country to the east of Le Mans showing dispositions on the] 6<sup>th</sup> January. To face page 154.  
 Intelligence Dp<sup>t</sup> N<sup>o</sup> 69. Zinco<sup>d</sup> at the Intelligence Dp<sup>t</sup> War Office Sep<sup>t</sup> 1881.  
 1:560,000. 15 x 20cm.  
 In: *The Franco-German War, 1870-71. Second Part. Second Volume.* London: H.M.S.O., 1883. pp.232. MOD BB7/F.
- 70 — [Map of country to the east of Le Mans showing dispositions on the] 7<sup>th</sup> January. To face page 158.  
 Intelligence Dp<sup>t</sup> N<sup>o</sup> 70. Zinco<sup>d</sup> at the Intelligence Dp<sup>t</sup> War Office Sep<sup>t</sup> 1881.  
 1:560,000. 15 x 20cm.  
 In: *The Franco-German War, 1870-71. Second Part. Second Volume.* London: H.M.S.O., 1883. pp.232. MOD BB7/F.
- 71 — [Map of country to the east of Le Mans showing dispositions on the] 8<sup>th</sup> January. To face page 163.  
 Intelligence Dp<sup>t</sup> N<sup>o</sup> 71. Zinco<sup>d</sup> at the Intelligence Dp<sup>t</sup> War Office Sep<sup>t</sup> 1881.  
 1:560,000. 15 x 20cm.  
 In: *The Franco-German War, 1870-71. Second Part. Second Volume.* London: H.M.S.O., 1883. pp.232. MOD BB7/F.

- 72 — [Map of country to the east of Le Mans showing dispositions on the] 9<sup>th</sup> January. To face page 172.  
Intelligence Dp<sup>t</sup> N<sup>o</sup> 72. Zinco<sup>d</sup> at the Intelligence Dp<sup>t</sup> War Office Sep<sup>t</sup> 1881.  
1:560,000. 15 x 20cm.  
In: *The Franco-German War, 1870-71*. Second Part. Second Volume. MOD BB7/F.  
London: H.M.S.O., 1883. pp.232.
- 73 — [Map of country to the east of Le Mans showing dispositions on the] 10<sup>th</sup> January. To face page 184.  
Intelligence Dp<sup>t</sup> N<sup>o</sup> 73. Zinco<sup>d</sup> at the Intelligence Dp<sup>t</sup> War Office Sep<sup>t</sup> 1881.  
1:560,000. 15 x 20cm.  
In: *The Franco-German War, 1870-71*. Second Part. Second Volume. MOD BB7/F.  
London: H.M.S.O., 1883. pp.232.
- 74 — [Map of country to the east of Le Mans showing dispositions on the] 11<sup>th</sup> January. To face page 200.  
Intelligence Dp<sup>t</sup> N<sup>o</sup> 74. Zinco<sup>d</sup> at the Intelligence Dp<sup>t</sup> War Office Sep<sup>t</sup> 1881.  
1:180,000. 16 x 22cm.  
In: *The Franco-German War, 1870-71*. Second Part. Second Volume. MOD BB7/F.  
London: H.M.S.O., 1883. pp.232.
- 75 — [Map of country to the east of Le Mans showing dispositions on the] 12<sup>th</sup> January. To face page 209.  
Intelligence Dp<sup>t</sup> N<sup>o</sup> 75. Zinco<sup>d</sup> at the Intelligence Dp<sup>t</sup> War Office Sep<sup>t</sup> 1881.  
1:180,000. 16 x 22cm.  
In: *The Franco-German War, 1870-71*. Second Part. Second Volume. MOD BB7/F.  
London: H.M.S.O., 1883. pp.232.
- 76 — [Sketch map showing the country between Le Mans and Laval.] To face page 210.  
Intelligence Dp<sup>t</sup> N<sup>o</sup> 76. Zinco<sup>d</sup> at the Intelligence Dp<sup>t</sup> War Office Sep<sup>t</sup> 1881.  
1:400,000. 21 x 15cm.  
In: *The Franco-German War, 1870-71*. Second Part. Second Volume. MOD BB7/F.  
London: H.M.S.O., 1883. pp.232.
- 77 — [Sketch map showing the country north of Le Mans to Alençon.] To face page 213.  
Intelligence Dp<sup>t</sup> N<sup>o</sup> 77. Zinco<sup>d</sup> at the Intelligence Dp<sup>t</sup> War Office Sep<sup>t</sup> 1881.  
1:320,000. 15 x 18cm.  
In: *The Franco-German War, 1870-71*. Second Part. Second Volume. MOD BB7/F.  
London: H.M.S.O., 1883. pp.232.

- 78 — [Sketch map showing the Loire Valley from Blois to a point downstream of Luynes.] To face page 223.  
Intelligence Dp<sup>t</sup> N<sup>o</sup> 78. Zinco<sup>d</sup> at the Intelligence Dp<sup>t</sup> War Office Oct<sup>r</sup> 1881.  
1:320,000. 21 x 15cm.  
In: *The Franco-German War, 1870-71. Second Part. Second Volume.* MOD BB7/F.  
London: H.M.S.O., 1883. pp.232.
- 79 — [Sketch map showing the country to the south-east of Blois.] To face page 225.  
Intelligence Dp<sup>t</sup> N<sup>o</sup> 78. Zinco<sup>d</sup> at the Intelligence Dp<sup>t</sup> War Office Oct<sup>r</sup> 1881.  
1:320,000. 21 x 15cm.  
In: *The Franco-German War, 1870-71. Second Part. Second Volume.* MOD BB7/F.  
London: H.M.S.O., 1883. pp.232.
- 80 — Map Showing the Sibi and Thal-Chotiali Routes Connecting the Khojak with the Indus Valley, also the intervening Mari country.  
N<sup>o</sup> 80. Lith<sup>d</sup> at the Intelligence Dep<sup>t</sup> War Office, May 1881.  
1:500,000. 83 x 40cm.  
The designation has been added in MS.  
BL 52240.(5.)  
[PRO FO 925/2182, 2183]
- [Another edition.] Intelligence Dep<sup>t</sup> N<sup>o</sup> 80. Lith<sup>d</sup> at the Intelligence Dep<sup>t</sup> War Office, August 1881.  
The designation is printed.  
BL R.U.S.I. A44.45.
- [Another copy.]  
In: *The Anglo-Afghan War, 1879-80.* London: War Office, 1881. pp.167. MOD W.14. BB1/D.  
Confidential.
- 81-85 — Carte de la Nouvelle Frontière Turco-Grecque, à l'échelle de 1:50,000, exécutée pour la Commission de Délimitation par les Commissaires Chargés des Travaux Topographiques, sous la direction de M. le Commandant Ardagh.  
Zincographed at the Intelligence Dep<sup>t</sup> War Office, Aug. 1881.  
5sh. 58 x 45cm.  
"Certifié conforme à l'original déposé aux archives de l'Ambassade de France à Constantinople. [Signed] J.C. Ardagh".  
The sheets are numbered A.2.-A.6. and designated Intelligence Dep<sup>t</sup> N<sup>o</sup> 81-85. The other sheets of this map are at ID 118-126.  
Sheets A.3. and A.6. were printed in September 1881. Sheet A.4. measures 65 x 45cm. Sheet A.2. is the "Croquis d'assemblage", at a scale of 1:600,000.  
BL Maps 2.d.34.  
BL R.U.S.I. A11.5A-E  
[PRO FO 925/3235]  
MCE Superseded

- 86 — Map to accompany the defence of the Eastern Zone.  
Intelligence Dep<sup>t</sup> N<sup>o</sup> 86. Lith<sup>d</sup> at the Intelligence Dep<sup>t</sup> War  
Office. September 1881.  
1:253,440. 60 x 78cm.  
Shows East Anglia from The Wash to the Thames.  
Printed on cloth.  
In: *The Defence of the United Kingdom. Eastern Zone.* London: War Office,  
1882. 2 vols. Strictly confidential. MOD IA.47. BB1/D.
- 87 — Sketch of the Ingogo Position. Surveyed by Captain  
Mordaunt Boyle 3<sup>rd</sup> Batt: 60<sup>th</sup> Rifles.  
Intelligence Dep<sup>t</sup> N<sup>o</sup> 87. Lithographed at the Intelligence Dep<sup>t</sup>  
War Office. Oct: 1881. BL Maps 1.c.47.  
1:10,560. 44 x 56cm. [BL R.U.S.I. A25.39.]  
Shows action fought against Boers on the 8th February 1881. MCE Superseded
- 88 — Distance Map of Ireland. Compiled in the Quarter Master  
General's Office, Horse Guards War Office. 1873. MCE Superseded  
Intelligence Dep<sup>t</sup> N<sup>o</sup> 88.  
1:633,600. 64 x 80cm.  
*Insets:* Dublin; Cork Harbour, 1:126,720.
- 89 — Sketch of country between Kandahar and the Helmund. to  
face page 33.  
Intelligence Dep<sup>t</sup> N<sup>o</sup> 89. Compiled & Lith<sup>d</sup> at the Intelligence  
Branch, Q<sup>r</sup> M<sup>r</sup> Gen<sup>ls</sup> Dep<sup>t</sup> Horse Guards. August 1880.  
(Corrected October 1881.)  
1:506,880. 37 x 30cm.  
In: *The Anglo-Afghan War, 1879-80.* London: War Office, 1881. pp.167.  
Confidential. MOD W.14. BB1/D.
- 90 — Map of the northern parts of the Regency of Tunis and of  
the Province of Constantine, Algeria. Taken from maps  
published by the Dépôt de la Guerre, Paris. BL 64060.(16.)  
Intelligence Dep<sup>t</sup> N<sup>o</sup> 90. Lithographed at the Intelligence Dep<sup>t</sup>,  
War Office, October 1881. BL R.U.S.I. A25.7.  
1:411,840. 102 x 60cm. [PRO MPH 471]  
MCE Superseded
- 91 — Map showing the boundaries of the Transvaal State as  
defined by the Convention of 3<sup>rd</sup> August 1881, made by the  
Transvaal Royal Commission with Messrs S.J.P. Kruger, M.W.  
Pretorius and P.J. Joubert. [PRO CO 700 Transvaal 9]  
Intelligence Dep<sup>t</sup> 91. PRO MPPG 80(1)  
1:950,400. 86 x 72cm.

- 92 — General Map of the Mediterranean Sea and Northern Africa.  
Intelligence Dep<sup>t</sup> N<sup>o</sup> 92. Lithographed at the Intelligence Dep<sup>t</sup>, War Office, Nov<sup>r</sup> 1881.  
1:1,185,000 approx. 101 x 65cm.  
BL 1073.(47.)  
BL R.U.S.I. A36.7.  
BL R.U.S.I. A45.46.  
[PRO FO 925/724]  
MCE Superseded
- 93 — Ireland (Corrected to 1<sup>st</sup> July 1882.) Military Districts.  
Intelligence Dp<sup>t</sup> N<sup>o</sup> 93. Lithographed at the Intelligence Dp<sup>t</sup>, War Office. October 1881.  
1:633,600. 64 x 84cm.  
*Inset*: Dublin.  
MCE Superseded
- 94 — Military Map of Great Britain. (Corrected to 1<sup>st</sup> July 1882.)  
Intelligence Dp<sup>t</sup> N<sup>o</sup> 94. Lithographed at the Intelligence Dp<sup>t</sup>, War Office. October 1881. Corrected to July 1882.  
1:633,600. 57 x 96cm.  
Shows Military and Regimental Districts.  
The copy seen has been cropped and joined to ID 95.  
MCE Superseded
- [Another edition.] (Corrected to 1<sup>st</sup> Aug. 1883.)  
MCE Superseded
- 95 — [Military Map of Great Britain.]  
[ID 95.]  
1:633,600. 57 x 96cm.  
Shows Military and Regimental Districts.  
The copy seen has been cropped and joined to ID 94 and ID 96.  
MCE Superseded
- 96 — [Military Map of Great Britain.]  
[ID 96.]  
1:633,600. 57 x 96cm.  
Shows Military and Regimental Districts.  
The copy seen has been cropped and joined to ID 95.  
MCE Superseded
- 97 — Antwerp and its defences 1881.  
Intelligence Dep<sup>t</sup> N<sup>o</sup> 97. Lithographed at the Intelligence Dep<sup>t</sup>, War Office. Nov: 1881.  
1:211,200. 25 x 19cm.  
In: *The armed strength of Belgium*. London: H.M.S.O., 1882. pp.204. 2/-.  
BL 8821.d.25.(4.)
- 98-101 — [Diagrams of military formations.]  
Nov<sup>r</sup> 1881.  
4 leaves. 13 x 22cm to 13 x 30cm.  
The leaves are designated: Intelligence Dp<sup>t</sup> N<sup>o</sup> 98-101.  
In: *The armed strength of Russia*. London: H.M.S.O., 1882. pp.340. 12/-.  
BL 8831.k.3.



- 102 — Map of Lagos & adjacent native territories. Compiled from official papers &c by W.G. Lawson C.E. &c Ass<sup>t</sup> Colonial Surveyor Gold Coast Colony. Intelligence Dep<sup>t</sup> N<sup>o</sup> 102. Litho<sup>d</sup> at the Intelligence Dep<sup>t</sup> War Office Dec<sup>r</sup> 1881. 1:596,610. 78 x 49cm. **BL 65340.(6.)**  
**[PRO CO 700 Lagos 4]**  
**MCE Superseded**
- 103 — [Route to Coomassie taken by Revd S. Ramseyer.] Intelligence Dp<sup>t</sup> N<sup>o</sup> 103. Zinco<sup>d</sup> at the Intelligence Dp<sup>t</sup> War Office December 1881. 1:1,200,000. 30 x 24cm. **MCE Superseded**
- [Another copy.]  
In: *Further correspondence regarding affairs of the Gold Coast*. London: H.M.S.O., 1882. pp.106. 3/2. (C. 3386.) **BL B.S.Ref.1882.xlvi.**
- 104 — [Map of Lower Egypt.] Sheet N<sup>o</sup> 1. Intelligence Dep<sup>t</sup> N<sup>o</sup> 104. Litho<sup>d</sup> at the Intelligence Dep<sup>t</sup>, War Office. Jan<sup>y</sup> 1882. 1:200,000. 80 x 53cm. **BL Maps Z.12.[104.]**  
**PRO MPH 413(17)**  
**MCE Superseded**
- [Another copy.] **BL 64390.(11.)**  
Cropped at the bottom and right margins and joined to ID 105-7. **BL 64390.(19.)**  
**BL R.U.S.I. A45.31.**
- [Another copy.] **BL R.U.S.I. A36.3a.**  
Cropped at the bottom and right margins, dissected and mounted on linen.
- 105 — [Map of Lower Egypt.] Sheet N<sup>o</sup> 2. Intelligence Dep<sup>t</sup> N<sup>o</sup> 105. Litho<sup>d</sup> at the Intelligence Dep<sup>t</sup>, War Office. Feb. 1882. 1:200,000. 81 x 53cm. **BL Maps Z.12.[105.]**  
**PRO MPH 413(18)**  
**MCE Superseded**
- [Another copy.] **BL 64390.(11.)**  
Cropped at the bottom and left margins and joined to ID 104,6, & 7. **BL 64390.(19.)**  
**BL R.U.S.I. A45.31.**
- [Another copy.] **BL R.U.S.I. A36.3b.**  
Cropped at the bottom and left margins, dissected and mounted on linen.

- 106 — [Map of Lower Egypt.] Sheet N<sup>o</sup> 3.  
Intelligence Dep<sup>t</sup> N<sup>o</sup> 106.  
1:200,000. 80 x 53cm.  
*Inset*: Plan of Cairo, 1:18,000.
- [Another copy.]  
Cropped at the top and right margins and joined to ID 104,5, & 7.
- [Another copy.]  
Cropped at the top and right margins, dissected and mounted on linen.
- 107 — [Map of Lower Egypt.] Sheet N<sup>o</sup> 4.  
Intelligence Dep<sup>t</sup> N<sup>o</sup> 107. Lith<sup>d</sup> at the Intelligence Dep<sup>t</sup>, War  
Office. June 1882.  
1:200,000. 80 x 53cm.  
*Inset*: Ismailia, 1;20,000.
- [Another copy.]  
Cropped at the top and left margins and joined to ID 104-6.
- [Another copy.]  
Cropped at the top and left margins, dissected and mounted on linen.
- [Another edition.]  
Lacks the imprint.
- 108 — N<sup>o</sup> 1. Map used during the discussions between the British  
& Dutch Governments 1824 to 1846.  
Intelligence Dep<sup>t</sup> N<sup>o</sup> 108. Reproduced by Lithography at the  
Intelligence Dep<sup>t</sup> War Office. Feb: 1882.  
1:1,584,000 approx. 38 x 27cm.  
Shows South-east Asia and the Dutch East Indies.  
For Map No. 2 see ID 113.  
*In*: *Papers relating to the affairs of Sulu and Borneo, and to the grant of a  
Charter of Incorporation to the "British North Borneo Company." Part II.  
Correspondence respecting the claims of Holland.* London: Harrison and  
Sons, 1882. pp.54. (Netherlands. No. 1 (1882). (Borneo and Sulu.))
- 109 [Defences of London for I.G.F.]

PRO MPH 413(19)  
MCE Superseded

BL 64390.(11.)  
BL 64390.(19.)  
BL R.U.S.I. A45.31.  
[PRO CO 700 Africa 10]

BL R.U.S.I. A36.3c.

BL Maps Z.12.[107.]  
PRO MPH 413(5,20)

BL 64390.(11.)  
BL 64390.(19.)  
BL R.U.S.I. A45.31.

BL R.U.S.I. A36.3d.

MCE Superseded

BL B.S.Ref.1882.bxxx.  
[PRO FO 925/2268, 2270,  
2620, 2657]

- 110 — Russian Map of Turkestan. Published at S<sup>t</sup> Petersburg Nov<sup>r</sup> 1881. (Reduced to one half scale and with the names written in English.)  
 Intelligence Dep<sup>t</sup> N<sup>o</sup> 110. Reduced, Translated & Lithographed at the Intelligence Branch, War Office, January 1882.  
 1:3,360,000. 39 x 38cm.  
 "To accompany Sir E. Thornton's despatch of Nov<sup>r</sup> 10<sup>th</sup> 1881. Central Asia N<sup>o</sup> 4. (1881.)"
- PRO MPK 385(3)
- [Another edition.] Turkmenia. Reduced to one-half scale from the "Map of the Turkestan Military District" Compiled by the Turkestan Military Topographical Department in 1877, ...
- BL 50820.(2.)  
 [PRO FO 925/2029]
- 111 — Outline map of the Russo-Turkish frontier between Kaourgan and the old frontier. Reduced from the Original Maps  $\frac{1}{42000}$  and  $\frac{1}{84000}$ . Enclosed in General Sir E. Hamley's Despatch N<sup>o</sup> 40 of 31.8.80.  
 Intelligence Dpt No 111. Lithographed at the Intelligence Dpt War Office Jan 82.  
 1:420,000. 29 x 18cm.  
 Shows the area to the south of Kars.  
 In: *Correspondence respecting the Demarcation of the Russo-Turkish frontier in Asia*. London: Harrison and Sons, 1881. pp.45. 1/1. (Turkey. No. 10 (1881).) (C. 3030.)
- BL B.S.Ref.1881.c.
- 112 [Okehampton. Plan of artillery ranges and camping ground. 1:10,560. 1sh. (Separate edition with hills - 112a.)]
- 113 — N<sup>o</sup> 2. Same as N<sup>o</sup> 1. Shewing territory claimed by Holland 1882.  
 Intelligence Dep<sup>t</sup> N<sup>o</sup> 113. Reproduced by Lithography at the Intelligence Dep<sup>t</sup> War Office, Feb: 1882.  
 1:1,584,000 approx. 38 x 27cm.  
 Shows South-east Asia and the Dutch East Indies.  
 For Map N<sup>o</sup> 1 see ID 108.  
 In: *Papers relating to the affairs of Sulu and Borneo, and to the grant of a Charter of Incorporation to the "British North Borneo Company."* Part II. Correspondence respecting the claims of Holland . London: Harrison and Sons, 1882. pp.54. (Netherlands. No. 1 (1882). (Borneo and Sulu.))
- [PRO FO 925/2269]  
 BL B.S.Ref.1882.lxxxi.

- 114 — Copy of Map furnished by Russian Minister in Tehran to Persian Government for Negotiation of Akhal-Khorassan Boundary Question, December 1881. **BL 50325.(11.)**  
**[PRO FO 925/2683]**  
 Intelligence Dep<sup>t</sup> N<sup>o</sup> 114. Lithographed at the Intelligence Dep<sup>t</sup> War Office. Feb: 1882.  
 1:420,000. 87 x 31cm.  
 Shows part of the boundary between Russian Turkestan and Persia.
- [Another copy.]  
 In: *Correspondence respecting the affairs of Central Asia*. London: Harrison and Sons, 1882. pp.10. 1/2. (Central Asia. No. 1 (1882).) (C. 3136.) **BL B.S.Ref.1882.boox.**
- 115 — Channel Tunnel schemes. **MCE Superseded**  
 Intelligence Branch N<sup>o</sup> 115.  
 1:10,560 (horizontal scale) & 1:1,200 (vertical scale). 52 x 61cm.  
 Cross-sections showing the British end of the proposed schemes of Sir Edward Watkin and Sir John Hawkshaw. The sections and detail of the alignment at Dover are overprinted on sheets 290 & 306 of the Ordnance Survey one-inch map published December 1878.
- 116 — Plan of Alexandria Harbour. **BL R.U.S.I. A36.9**  
**[PRO MPH 459(1)]**  
**MCE Superseded**  
 Intelligence Branch N<sup>o</sup> 116. Lith<sup>d</sup> at the Intelligence Dep<sup>t</sup>, War Office. March 1882.  
 1:3,600. 56 x 48cm.  
 Printed on cloth.
- 117 — [Plan of new forts in the environs of Copenhagen.]  
 Intelligence Branch N<sup>o</sup> 117. Litho<sup>d</sup> at the Intelligence Dp<sup>t</sup> War Office March 1882.  
 1:80,000. 26 x 34cm.  
 In: *Defences of Denmark*. 1882. pp.18. **MOD P781 NHL-Mez 3.**
- 118-126 — Carte de la Nouvelle Frontière Turco-Grecque, à l'échelle de 1:50,000, exécutée pour la Commission de Délimitation par les Commissaires Chargés des Travaux Topographiques, sous la direction de M. le Commandant Ardagh. **BL Maps 2.d.34.**  
**BL R.U.S.I. A11.5F-N.**  
**[PRO FO 925/3235]**  
**MCE Superseded**  
 Zincographed at the Intelligence Dep<sup>t</sup> War Office, Feb: 1882.  
 9sh. 58 x 45cm.  
 "Certifié conforme à l'original déposé aux archives de l'Ambassade de France à Constantinople. [Signed] J.C. Ardagh".  
 The sheets are numbered B.2.-F.2. and designated Intelligence Dep<sup>t</sup> N<sup>o</sup> 118-126. The other sheets of this map are at ID 81-85.  
 Sheets D.3., D.4. and F.2. were printed in March 1882. Sheet E.3. was printed in April 1882.

- 127 — Sketch map to illustrate campaigns in Syria & Asia Minor. To face page 48. Intelligence Branch N<sup>o</sup> 127. Litho<sup>d</sup> at the Intelligence Dep<sup>t</sup> War Office April 82. 1:6,250,000 approx. 25 x 23cm. In: *Report on Egypt*. London: H.M.S.O., 1882. pp.470. Confidential. **BL B.S.45/246.**
- 128 — Canton River Defences. Bogue Forts. Plan to accompany Chart A. Intelligence Dep<sup>t</sup> N<sup>o</sup> 128. Zincographed at the Intelligence Dep<sup>t</sup> War Office. May 1882. Not drawn to scale. 46 x 30cm. *Endorsed*: Marcus L. Bridger. In: *China. Supplement No. 1. Coast and river defences and government arsenals*. London: Admiralty, 1887. pp.18. Confidential. (Naval Intelligence Department (No. 16A.)) **MOD P875 NHL-Mez 3.**
- 129 — Canton River Defences. Plan to accompany Chart C. Intelligence Dep<sup>t</sup> N<sup>o</sup> 129. Zincographed at the Intelligence Dep<sup>t</sup> War Office. May 1882. Not drawn to scale. 48 x 42cm. Shows fortifications on and around Napier Island. *Endorsed*: Marcus L. Bridger. In: *China. Supplement No. 1. Coast and river defences and government arsenals*. London: Admiralty, 1887. pp.18. Confidential. (Naval Intelligence Department (No. 16A.)) **MOD P875 NHL-Mez 3.**
- 130 — Canton River Defences. Macao Fort between Honan & Gough Islands (2½ miles from City of Canton and 3 miles above Barrier.) Plan to accompany Chart C. Intelligence Dep<sup>t</sup> N<sup>o</sup> 130. Zincographed at the Intelligence Dep<sup>t</sup> War Office, May 1882. Not drawn to scale. 51 x 41cm. *Endorsed*: Marcus L. Bridger. In: *China. Supplement No. 1. Coast and river defences and government arsenals*. London: Admiralty, 1887. pp.18. Confidential. (Naval Intelligence Department (No. 16A.)) **MOD P875 NHL-Mez 3.**
- 131 — Sketch of Principal Forts at Mouth of the Peiho. Plan G. Intelligence Dep<sup>t</sup> N<sup>o</sup> 131. Zinco<sup>d</sup> at the Intelligence Dep<sup>t</sup> War Office. June 82. 1:31,000 approx. 20 x 28cm. In: *China. Supplement No. 1. Coast and river defences and government arsenals*. London: Admiralty, 1887. pp.18. Confidential. (Naval Intelligence Department (No. 16A.)) **MOD P875 NHL-Mez 3.**

- 132 [Entrance of Wongpu River, showing position of Fort A. 1:12,726. 1sh.]
- 133 — Fort A at Wusung. Plan to accompany Chart F. Intelligence Dep<sup>t</sup> N<sup>o</sup> 133. Zinco<sup>d</sup> at the Intelligence Dep<sup>t</sup> War Office June 82.  
Not drawn to scale. 20 x 28cm.  
In: *China. Supplement No. 1. Coast and river defences and government arsenals.* London: Admiralty, 1887. pp.18. Confidential. (Naval Intelligence Department (No. 16A.)) **MOD P875 NHL-Mez 3.**
- 134 [Distribution of troops Ireland 1.3.82. becomes ID 291.]
- 135 — Fort Knox. Fig.1. Fort Popham. Fig.2. Plate.1. Intelligence Branch N<sup>o</sup> 135. Lith<sup>d</sup> at the Int: Dp<sup>t</sup> April 1882.  
Scale not given. 17x 30cm.  
Sketch plans.  
In: *United States Coast Defences. (Atlantic Coast.)* London: Admiralty, 1882. pp.57. Confidential. (Military Branch (No. 15.)) **MOD P781 NHL-Mez 3.**
- 136 — Fort Gorges. Fig.3. Fort Preble (Portland). Fig.4. Fort Scammel. Fig.5. Plate.2. Intelligence Branch N<sup>o</sup> 136. Lith<sup>d</sup> at the Int: Dp<sup>t</sup> April 1882.  
Scale not given. 17x 30cm.  
Sketch plans.  
In: *United States Coast Defences. (Atlantic Coast.)* London: Admiralty, 1882. pp.57. Confidential. (Military Branch (No. 15.)) **MOD P781 NHL-Mez 3.**
- 137 — Fort M<sup>c</sup>Clary. Fig.6. Fort Constitution. Fig.7. Plate.3. Intelligence Dp<sup>t</sup> N<sup>o</sup> 137. Lith<sup>d</sup> at the Int: Branch May 82.  
Scale not given. 17x 30cm.  
Sketch plans.  
In: *United States Coast Defences. (Atlantic Coast.)* London: Admiralty, 1882. pp.57. Confidential. (Military Branch (No. 15.)) **MOD P781 NHL-Mez 3.**
- 138 — Fort Warren. Fig.8<sup>a</sup>. Fig.8<sup>b</sup>. Fort Winthrop. Fig.9. Plate.4. Intelligence Branch N<sup>o</sup> 138. Lith<sup>d</sup> at the Int: Dp<sup>t</sup> April 82.  
Scale not given. 17x 30cm.  
Sketch plans.  
In: *United States Coast Defences. (Atlantic Coast.)* London: Admiralty, 1882. pp.57. Confidential. (Military Branch (No. 15.)) **MOD P781 NHL-Mez 3.**

- 139 — Fort at Clark's Point. Fig.10. Fort Trumbull. Fig.12. Plate.5.  
Intelligence Branch N<sup>o</sup> 139. Lith<sup>d</sup> at the Int: Branch May 82.  
Scale not given. 17x 30cm.  
A view and two sketch plans.  
In: *United States Coast Defences. (Atlantic Coast.)* London: Admiralty, 1882. MOD P781 NHL-Mez 3.  
pp.57. Confidential. (Military Branch (No. 15).)
- 140 — Fort Adams. Fig.11. Plate.6.  
Intelligence Branch N<sup>o</sup> 140. Lith<sup>d</sup> at the Int: Branch May 82.  
Scale not given. 17x 30cm.  
A sketch plan.  
In: *United States Coast Defences. (Atlantic Coast.)* London: Admiralty, 1882. MOD P781 NHL-Mez 3.  
pp.57. Confidential. (Military Branch (No. 15).)
- 141 — Fort Schuyler. Fig.13. Plate.7.  
Intelligence Branch N<sup>o</sup> 141. Lith<sup>d</sup> at the Int. Dp<sup>t</sup> May 82.  
Scale not given. 17x 30cm.  
A sketch plan.  
In: *United States Coast Defences. (Atlantic Coast.)* London: Admiralty, 1882. MOD P781 NHL-Mez 3.  
pp.57. Confidential. (Military Branch (No. 15).)
- 142 — Fortifications on Willet's Point. Fig.14. Forts on Governor's  
Island. Fig.15. Plate 8.  
Intelligence Branch N<sup>o</sup> 142. Lith<sup>d</sup> at the Int: Dp<sup>t</sup> May 82.  
Scale not given. 17x 30cm.  
Sketch plans.  
In: *United States Coast Defences. (Atlantic Coast.)* London: Admiralty, 1882. MOD P781 NHL-Mez 3.  
pp.57. Confidential. (Military Branch (No. 15).)
- 143 — Fort Wood. Fig.16. Plate.9.  
Intelligence Branch N<sup>o</sup> 143. Litho<sup>d</sup> at the Int: Dp<sup>t</sup> May 82.  
Scale not given. 17x 30cm.  
A sketch plan.  
In: *United States Coast Defences. (Atlantic Coast.)* London: Admiralty, 1882. MOD P781 NHL-Mez 3.  
pp.57. Confidential. (Military Branch (No. 15).)
- 144 — Fort Hamilton and outworks. Fig.17. Plate.10.  
Intelligence Branch N<sup>o</sup> 144. Litho<sup>d</sup> at the Int: Dp<sup>t</sup> June 1882.  
Scale not given. 17x 30cm.  
A sketch plan.  
In: *United States Coast Defences. (Atlantic Coast.)* London: Admiralty, 1882. MOD P781 NHL-Mez 3.  
pp.57. Confidential. (Military Branch (No. 15).)

- 145 — Fort Wadsworth. Fig.18. Fort Tomkins. Fig.19. Plate.11.  
Intelligence Branch N<sup>o</sup> 145. Litho<sup>d</sup> at the Int: Dp<sup>t</sup> June 1882.  
Scale not given. 17x 30cm.  
Sketch plans.  
In: *United States Coast Defences. (Atlantic Coast.)* London: Admiralty, 1882. MOD P781 NHL-Mez 3.  
pp.57. Confidential. (Military Branch (No. 15).)
- 146 — Forts and batteries western side of Narrows New York.  
Fig.20. Plate.12.  
Intelligence Branch N<sup>o</sup> 146. Litho<sup>d</sup> at the Int: Dp<sup>t</sup> June 1882.  
Scale not given. 17x 30cm.  
Sketch plans.  
In: *United States Coast Defences. (Atlantic Coast.)* London: Admiralty, 1882. MOD P781 NHL-Mez 3.  
pp.57. Confidential. (Military Branch (No. 15).)
- 147 — Fort Mifflin. Fig.21. Fort Delaware. Fig.22. Plate.13.  
Intelligence Branch N<sup>o</sup> 147. Litho<sup>d</sup> at the Int: Dp<sup>t</sup> July 82.  
Scale not given. 17x 30cm.  
Sketch plans.  
In: *United States Coast Defences. (Atlantic Coast.)* London: Admiralty, 1882. MOD P781 NHL-Mez 3.  
pp.57. Confidential. (Military Branch (No. 15).)
- 148 — Fort M<sup>c</sup> Henry. Fig.23. Fort Carrol. Fig.24. Plate.14.  
Intelligence Branch N<sup>o</sup> 148. Litho<sup>d</sup> at the Int: Dp<sup>t</sup> June 82.  
Scale not given. 17x 30cm.  
Sketch plans.  
In: *United States Coast Defences. (Atlantic Coast.)* London: Admiralty, 1882. MOD P781 NHL-Mez 3.  
pp.57. Confidential. (Military Branch (No. 15).)
- 149 — Fort Washington. Fig.25. Fort Foote. Fig.26. Plate.15.  
Intelligence Branch N<sup>o</sup> 149. Litho<sup>d</sup> at the Int: Dp<sup>t</sup> June 82.  
Scale not given. 17x 30cm.  
Sketch plans.  
In: *United States Coast Defences. (Atlantic Coast.)* London: Admiralty, 1882. MOD P781 NHL-Mez 3.  
pp.57. Confidential. (Military Branch (No. 15).)
- 150 — Fort Monroe. Fig.27. Fort Wool. Fig.28. Plate.16.  
Intelligence Branch N<sup>o</sup> 150. Litho<sup>d</sup> at the Int: Dp<sup>t</sup> June 82.  
Scale not given. 17x 30cm.  
Sketch plans.  
In: *United States Coast Defences. (Atlantic Coast.)* London: Admiralty, 1882. MOD P781 NHL-Mez 3.  
pp.57. Confidential. (Military Branch (No. 15).)



- 151 — Fort Macon. Fig.29. Fort Caswell. Fig.30. Plate.17.  
Intelligence Branch N<sup>o</sup> 151. Litho<sup>d</sup> at the Int: Dp<sup>t</sup> June 82.  
Scale not given. 17x 30cm.  
Sketch plans.  
In: *United States Coast Defences. (Atlantic Coast.)* London: Admiralty, 1882. pp.57. Confidential. (Military Branch (No. 15).) MOD P781 NHL-Mez 3.
- 152 — Fort Sumter. Fig.31. Fort Moultrie. Fig.32. Castle Pinckney.  
Fig.33. Plate.18.  
Intelligence Branch N<sup>o</sup> 152. Litho<sup>d</sup> at the Int: Dp<sup>t</sup> June 82.  
Scale not given. 17x 30cm.  
Sketch plans.  
In: *United States Coast Defences. (Atlantic Coast.)* London: Admiralty, 1882. pp.57. Confidential. (Military Branch (No. 15).) MOD P781 NHL-Mez 3.
- 153 — Sections of the Freshwater Canal between Cairo and  
Ismailia. to face page 212.  
Intelligence Dep<sup>t</sup> N<sup>o</sup> 153. Lith<sup>d</sup> at the Intelligence Dep<sup>t</sup> W.O.  
June 82.  
1:720. 14 x 23cm.  
— [Another copy.]  
In: *Report on Egypt.* London: H.M.S.O., 1882. pp.470. Confidential. BL B.S.45/246.
- 154 — Explanation of the terms which are commonly met with in  
the Map of Egypt (1882).  
Intelligence Branch N<sup>o</sup> 154. Litho<sup>d</sup> at the Intelligence Branch  
War Office June 82.  
19 x 25cm.  
Gives translations for ID 104-7. BL 64390.(11.)
- 155 [Lower Egypt. Skeleton map. Black stone. (Red stone - distance  
map, next no.)]
- 156 — Distance Map of Lower Egypt showing the approximate  
distances in miles & furlongs.  
Intelligence Dep<sup>t</sup> N<sup>o</sup> 156. Zincographed at the Intelligence  
Branch War Office. June 1882.  
1:500,000. 67 x 59cm.  
[PRO WO 78/2357]  
MCE Superseded  
— [Another edition.]  
Printed on cloth. BL R.U.S.I. A36.6.  
PRO MPH 411(4)

- 157 — Plan of Comparative Soundings off Port Said in the years 1875 1880 1881. [PRO FO 925/2951]  
Intelligence Branch N<sup>o</sup> 157. Litho<sup>d</sup> at the Intelligence Branch MCE Superseded  
War Office June 1882.  
1:20,000. 46 x 49cm.
- [Another copy.]  
In: *Papers relating to the affairs of the Suez Canal*. London: Harrison and BL B.S.Ref.1882.bocii.  
Sons, 1882. pp.59. 1/- . (Commercial. No. 37 (1882).) (C. 3345.)
- 158 — General plan of defences of Alexandria. BL R.U.S.I. A25.12.  
Intelligence Br. N<sup>o</sup> 158. Lith<sup>d</sup> at the Intelligence Br. War Office. [PRO FO 925/2957]  
July 1882. [PRO MPI 716(2)]  
1:36,400. 43 x 30cm.
- 159 [Upper Egypt. Skeleton map. Black stone. (Red stone - Distance map, next no.)]
- 160 — Distance map of Upper Egypt showing the approximate [PRO MPH 413(13)]  
distances in miles & furlongs. [PRO MPI 716(3)]  
Intelligence Branch N<sup>o</sup> 160. Lithographed at the Intelligence MCE Superseded  
Branch, War Office. July 1882.  
1:1,096,000. 65 x 65cm.  
Printed on heavily sized cloth.
- 161-190 [Fort Adjoui, Plate I. Lines of El Meks, Plate II. Fort Jessureh, Plate III. Fort Kimariyeh, Plate 4. Fort Gumiriyeh, Plate 5. Fort Umibeyeh, Plate 6. Fort Salah Aga, Plate 7. Fort Ras el-Tin, Plate 8. Fort Adah, Plate 9. Fort The Lunette near Adah, Plate 10. Fort Boorj el Lifter, Plate 11. Fort Es Silseleh, Plate 12. Fort The Pharillon, Plate 13. Enceinte from Old Tower to Rosetta Gate, Plate 14. Rosetta Gate - plan & section, Plate 15. Enceinte from Rosetta Gate to Kam-ed-Dik, Plate 16. Enceinte from Kum-ed-Dik to Es Sidra Gate, Plate 17. Fort Kaimus, Plate 18. Fort El Eusp, Plate 19. Fort Aboukir, Plate 20. Fort Kum El Mucheh, Plate 21. Fort El Agougeh, Plate 22. Fort at Old Channel Lake Edku, Plate 23. Fort St Julien, Plate 24. The Eastern Rosetta Boghai Fort, Plate 25. The Western Rosetta Boghai Fort, Plate 26. Fort El Esbeh, Plate 27. El Sherkh, Plate 28. El Gharib, Plate 29. Kalaat Saidieh or Barrage Fortress, Plate 30.]
- 191 — Sketch Map of Lower Egypt showing Telegraph System. BL 64391.(10.)  
Intelligence Branch N<sup>o</sup> 191. Zincographed at the Intelligence MCE Superseded  
Branch War Office. June 1882.  
1:500,000. 67 x 60cm.  
Printed on cloth.

- 192 — Telegraph Map of Lower Egypt 1882. Intelligence Branch N<sup>o</sup> 192. Zincographed at the Intelligence Branch War Office. June 1882. 1:500,000. 67 x 60cm. Printed on cloth. **BL 64391.(11.)**  
**MCE Superseded**
- 193 — Telegraph Map of Upper Egypt 1882. Intelligence Branch N<sup>o</sup> 193. Zincographed at the Intelligence Branch War Office. July 1882. 1:2,027,520. 40 x 57cm. **BL 64385.(21.)**  
**BL R.U.S.I. A45.1.**  
**[PRO FO 925/2947]**  
**MCE Superseded**
- 194 [Nankin defences. Plate 7.]
- 195 — Sketch of Country between Alexandria & Kafr Dauâr. Showing the Fortified Position occupied by the British Troops under Sir A. Alison at Ramleh on Monday 23<sup>rd</sup> July 1882. From Rough Sketch furnished by Major Ardagh C.B. R.E. dated 22<sup>nd</sup> August 1882. Intelligence Br: N<sup>o</sup> 195. Lithographed at the Intelligence Branch War Office. Aug. 1882. 1:49,000. 46 x 61cm. **BL 64479.(6.)**  
**BL R.U.S.I. A25.2.**  
**[PRO FO 925/2953]**
- [Another edition.] Printed on cloth. **BL R.U.S.I. A36.5.**
- [Another edition.] (Egyptian Campaign 1882.) Map N<sup>o</sup> 3. Printed by Dangerfield, 22 Bedford St Covent Garden. In: *Military history of the Campaign of 1882 in Egypt*. London: H.M.S.O., 1887. 3 vols. 7/6. **BL 09061.d.10.**
- [Another edition.] (Egyptian Campaign 1882.) Map N<sup>o</sup> 2. Reproduced at the Ordnance Survey Office, Southampton, 1908. **BL 64390.(24.)/2.**  
**MCE Superseded**
- 196 — Map of Part of Central Asia, shewing the Russian Possessions and the conterminous countries. Intelligence Br. N<sup>o</sup> 196. Lith<sup>d</sup> at the Intelligence Branch, War Office. Aug. 1882. 1:4,200,000. 83 x 62cm. **BL R.U.S.I. A16b.22.**  
**[PRO WO 106/176]**  
**MCE Superseded**
- [Another copy.] In: *Affairs in Turkestan*. London: War Office, 1886. pp.167. Secret. **MOD W.11.(12.) BB1/D.**

- 197 — Plan of the Fortifications of Krasnovodsk. N<sup>o</sup> 1. PRO FO 925/2770  
 Intelligence Branch, N<sup>o</sup> 197. Zincographed at Intelligence  
 Branch, War Office, Sept<sup>r</sup> 1882.  
 1:1,360 approx. 56 x 31cm.  
 "(Signed) A. Condie Stephen. Teheran. February 22<sup>d</sup> 1882."
- 198 — Michaelofsk. North Western Terminus of Transcaspian PRO FO 925/2771  
 Railway. N<sup>o</sup> 2.  
 Intelligence Branch, N<sup>o</sup> 198. Zincographed at Intelligence  
 Branch, War Office, Sept<sup>r</sup> 1882.  
 1:2,160. 53 x 14cm.  
 "(Signed) A. Condie Stephen. Teheran. February 25<sup>th</sup>, 1882."
- 199 — Fortified camp of Kizil Arvat. N<sup>o</sup> 3. PRO FO 925/2772  
 Intelligence Branch; N<sup>o</sup> 199. Zincographed at Intelligence  
 Branch, War Office, Sept<sup>r</sup> 1882.  
 1:260 approx. 53 x 35cm.  
 "(Signed) A. Condie Stephen. Teheran. March 1<sup>st</sup>, 1882."
- 200 [Kent. Regimental Districts (red stone). Rubbed off. becomes IB  
 532.]
- 201 [Lancashire. Regimental Districts (red stone). Rubbed off.]
- 202 [Yorkshire. Regimental Districts (red stone). Rubbed off.]
- 203 [Surrey. Regimental Districts (red stone). Rubbed off.]
- 204 — [Sketch showing the position of the British Force at the MCE Superseded  
 conclusion of the 2nd Action of Kassassin on Sept. 9th 1882.]  
 Intelligence Br. N<sup>o</sup> 204. Lith<sup>o</sup> at the Intell. B<sup>r</sup> 3<sup>rd</sup> Oct<sup>r</sup> 1882.  
 1:50,000. 36 x 26cm.
- 205 — Rough Sketch of Fortified Encampment of Bami. N<sup>o</sup> 4. PRO FO 925/2773  
 Intelligence Branch, N<sup>o</sup> 205. Zincographed at Intelligence  
 Branch, War Office, Sept<sup>r</sup> 1882.  
 1:1,150 approx. 46 x 30cm.  
 "(Signed) A. Condie Stephen. Teheran. March 10<sup>th</sup>, 1882."
- 206 — Sketch shewing Sap from which the gallery of the Mine PRO FO 925/2775  
 was driven at the Siege of Geok Tepe. From a drawing by  
 Lieut: Colonel Gens. N<sup>o</sup> 6.  
 Intelligence Branch N<sup>o</sup> 206. Zincographed at Intelligence  
 Branch, War Office, Oct<sup>r</sup> 1882.  
 29 x 8cm.  
 A topographical view.

- 207 — Rough Plan of Fortress & Settlement of Askabad. N<sup>o</sup> 7. PRO FO 925/2776  
Intelligence Branch, N<sup>o</sup> 206. Zincographed at Intelligence  
Branch, War Office, Oct<sup>r</sup> 1882.  
1:2,500 approx. 47 x 33cm.  
“(Signed) A. Condie Stephen Teheran. March 7<sup>th</sup>, 1882.”
- 208 — Sketch of formation for attack, Tel El-Kebîr. [Map] (B). BL 64494.(3.)  
Intelligence Branch N<sup>o</sup> 208. Litho<sup>d</sup> at the Intelligence Br. War BL R.U.S.I. A25.38b.  
Office 6<sup>th</sup> Oc<sup>r</sup> 1882. [PRO FO 925/2956]  
Not drawn to scale. 33 x 21cm. MCE Superseded  
“(S<sup>d</sup>) G.J.W. 10/9/82”.
- [Another copy.]  
In: *Correspondence relative to Military Affairs in Egypt*. London: War Office, PRO WO 33/40  
1882. pp.178. Confidential. ([0909].)
- [Another copy.]  
In: *Papers in connection with the Egyptian Campaign of 1882*. Vol. I. - PRO WO 33/41  
Miscellaneous reports. 1883. pp.[201]. ([0938].)
- 209 — Tel El-Kebîr (The Great Tumulus). Entrenched Position of BL 64494.(4.)  
Egyptian Forces. Stormed at dawn on 13<sup>th</sup> Sept: 1882, by BL R.U.S.I. A25.38c.  
British under General Sir G.J. Wolseley G.C.B. G.C.M.G. [PRO FO 925/2954]  
Intelligence Branch N<sup>o</sup> 209. Zincographed at the Intelligence MCE Superseded  
Branch War Office Oct: 7<sup>th</sup> 82.  
1:31,680. 36 x 37cm.  
“(S<sup>d</sup>) J.C. Ardagh Major R.E. Intell. Dep. ... Tel el Kebir 13.9.82.”
- [Another copy.]  
In: *Correspondence relative to Military Affairs in Egypt*. London: War Office, PRO WO 33/40  
1882. pp.178. Confidential. ([0909].)
- 210 — Sketch of the field of operations at Kassasîn and of the lines BL 64494.(2.)  
of Tel El-Kebîr. [Map] A. BL R.U.S.I. A25.38a.  
Intelligence B<sup>r</sup> N<sup>o</sup> 210. Litho<sup>d</sup> at the Intelligence Branch, War [PRO FO 925/2955]  
Office. October 7<sup>th</sup> 1882. MCE Superseded  
1:31,680. 57 x 27cm.  
“(Signed) A FitzRoy Hart Major 1<sup>st</sup> B<sup>n</sup> E Surrey Reg<sup>t</sup> D.A.A.G. & Q.M.G.  
Septr. 1882”.
- [Another copy.]  
In: *Correspondence relative to Military Affairs in Egypt*. London: War Office, PRO WO 33/40  
1882. pp.178. Confidential. ([0909].)

- 211 — Skeleton Map Shewing the Successive Russian Acquisitions in Asia.  
Intelligence Branch N<sup>o</sup> 211. Litho: at the Intell B<sup>r</sup> W.O. October 1882.  
1:29,800,000 approx. 38 x 31cm.  
In: *Russian Advances in Asia*. No. IV. London: War Office, 1882. pp.50. Confidential. ([0883].) MOD W.23.(21.) BB1/D.
- [Another copy.]  
In: *Russian Advances in Asia*. No. V. London: War Office, 1885. pp.34. Confidential. ([0994].) PRO WO 33/43
- [Another edition.] Revised, July 1890.  
In: *Russian Advances in Asia*. No. VI. London: Harrison and Sons, 1890. pp.27. Confidential. PRO WO 33/50  
MOD IA.28. BB1/D.
- 212 — Map of Spain and Portugal.  
Intelligence Branch N<sup>o</sup> 212. Litho<sup>d</sup> at the Intelligence Branch War Office Oct<sup>r</sup> 1882.  
1:4,435,200. 29 x 25cm.  
In: *The armed strength of Spain*. London: H.M.S.O., 1883. pp.160. 3/-.  
BL 8821.d.23.(3.)  
MOD Foreign Armies Handbooks BB7/CC.
- 213 — Map of the Island of Ceylon.  
Intelligence Branch N<sup>o</sup> 213. Litho<sup>d</sup> at the Intelligence Branch, War Office. October 1882.  
1:506,880. 60 x 95cm.  
Endorsed: Surveyor General's Office Colombo 8<sup>th</sup> April 1881. (Signed) A.B. Fyers Colonel R.E. Surveyor General.  
BL 54630.(14.)  
[PRO CO 700 Ceylon 17]  
[PRO FO 925/2536]
- [Another copy.]  
Printed on cloth.  
In: *Précis of information concerning the Island of Ceylon*. London: War Office, 1882. pp.182. Very confidential. MOD W.8. BB1/D.
- [Another edition.]  
Lacks the endorsement. MCE Superseded
- 214 — Sketch plans of sugar-factories on the Upper Egyptian Railway.  
Intelligence Branch N<sup>o</sup> 214. Litho<sup>d</sup> at the Intelligence Br. War Office Nov<sup>r</sup> 82.  
1:4,000. 84 x 50cm.  
*Plans of* Minyeh; Matayeh; Rhoda; Magageh; Aba; Beni Mazar; and Feshn. MCE Superseded

- 215 — A Brigade in Fighting Formation. To face page [122].  
Intelligence Branch N<sup>o</sup> 215. Litho<sup>d</sup> at the Int: Branch Nov<sup>r</sup> 1882.  
21 x 13cm.  
A diagram.  
In: *The armed strength of Spain*. London: H.M.S.O., 1883. pp.160. 3/-.  
MOD Foreign Armies  
Handbooks BB7/CC.
- 216 — Lake Timsah. Shewing Plan of Anchorage of Men of War & Transports ... Drawn by Lieut. A.C. Middlemass R.N.  
Intelligence Branch N<sup>o</sup> 216. Litho: at the Intelligence Branch War Office Nov<sup>r</sup> 82.  
1:20,250 approx. 28 x 26cm.  
"Sd.) H.W. Lawson Captain and Principal Transport Officer".  
"Enclosure 4 in transport letter N<sup>o</sup> 76 of 7<sup>th</sup> November 1882."  
  
— [Another edition.] Map N<sup>o</sup> 2.  
In: *Report of a Committee appointed ... to inquire into the organization of the Army Hospital Corps, hospital management and nursing in the field, and the sea transport of sick and wounded ...* London, 1883. pp.lii,771. 10/6. (C.3607.)  
MCE Superseded  
MOD Committee Reports  
236. NHL-Mez 3.
- 217 — Ismailia. Map N<sup>o</sup> 1.  
Intelligence Dp<sup>t</sup> N<sup>o</sup> 217. Lith<sup>d</sup> at the Int: Dp<sup>t</sup> War Office. Dec<sup>r</sup> 1882.  
1:13,250. 21 x 22cm.  
A later edition of this map was issued as IB 285.  
In: *Report of a Committee appointed ... to inquire into the organization of the Army Hospital Corps, hospital management and nursing in the field, and the sea transport of sick and wounded ...* London, 1883. pp.lii,771. 10/6. (C.3607.)  
MOD Committee Reports  
236. NHL-Mez 3.
- 218 [Tilbury, New Tavern, Coal House, & Shoremead Forts.  
1:67,289. 1sh.]
- 219 [Romney Marsh & Hythe military canal. 1:109,746. 1sh.]
- 220 — Jebel Mokattam. Compass Sketch by interpolation on published maps of Cairo. Plate 7.  
Intelligence Br. N<sup>o</sup> 220. Litho<sup>d</sup> at the Intelligence Branch, War Office. January 1883.  
1:12,000 approx. 31 x 31cm.  
"(Signed) A M Mantell Lieut R.E."  
In: *Papers in conjunction with the Egyptian Campaign of 1882*. Vol. II. - Engineer operations and report on defences. pp.35,13,5,3,11. ([0939].)  
BL B.S.45/230.

- 221 — Plan of Ramleh and Kafr-Dowar positions. Plate 2.  
Intelligence Br. N<sup>o</sup> 221. Lith<sup>d</sup> at the Intelligence Branch, War Office. January 1883.  
1:63,360. 42 x 41cm.  
In: *Papers in conjunction with the Egyptian Campaign of 1882*. Vol. II. - **BL B.S.45/230.**  
Engineer operations and report on defences. pp.35,13,5,3,11. ([0939].)
- 222 — Egypt. Sketch-map to illustrate the operations of the British Army. August October 1882. **MCE Superseded**  
Intelligence Branch N<sup>o</sup> 222. Zincographed at the Intelligence Branch, War Office. Jan. 1883.  
1:200,000. 2sh. 87 x 46 & 87 x 58cm.  
Shows Cairo and the area to the north-east.
- [Another copy.]  
South sheet only.  
In: *Papers in conjunction with the Egyptian Campaign of 1882*. Vol. II. - **BL B.S.45/230.**  
Engineer operations and report on defences. pp.35,13,5,3,11. ([0939].)
- 223 — Kassasīn. Defensive Works for the protection of the Post. Plate 7.  
Intelligence Branch N<sup>o</sup> 223. Litho<sup>d</sup> at Intelligence Branch, W.O. Jan<sup>ry</sup> 1883.  
1:7,920. 33 x 21cm.  
In: *Papers in conjunction with the Egyptian Campaign of 1882*. Vol. II. - **BL B.S.45/230.**  
Engineer operations and report on defences. pp.35,13,5,3,11. ([0939].)
- 224 — Defences of Nefiche. Plate 4.  
Intelligence Br. N<sup>o</sup> 224. Lith<sup>d</sup> at the Intelligence Branch, War Office. January 1883.  
1:4,800 approx. 31 x 25cm.  
In: *Papers in conjunction with the Egyptian Campaign of 1882*. Vol. II. - **BL B.S.45/230.**  
Engineer operations and report on defences. pp.35,13,5,3,11. ([0939].)
- 225 — Mahsameh. Defensive Works for the protection of the Post. Plate 6.  
Intelligence Br. N<sup>o</sup> 225. Lith<sup>d</sup> at the Intelligence Branch, War Office. Jan<sup>ry</sup> 1883.  
1:1,056. 32 x 19cm.  
In: *Papers in conjunction with the Egyptian Campaign of 1882*. Vol. II. - **BL B.S.45/230.**  
Engineer operations and report on defences. pp.35,13,5,3,11. ([0939].)



- 226 — Tel-El-Mahuta. Sketch of Field Works erected for a Garrison of about 100 men & 2 guns. Plate 5.  
Intelligence Br. N<sup>o</sup> 226. Lith<sup>d</sup> at the Intelligence Branch, War Office. Jan. 1883.  
1:1,440 approx. 35 x 24cm.  
In: *Papers in conjunction with the Egyptian Campaign of 1882*. Vol. II. - **BL B.S.45/230.**  
Engineer operations and report on defences. pp.35,13,5,3,11. ([0939].)
- 227 — Sketch plan of Ismailia Defences. Plate 3.  
Intelligence Br. N<sup>o</sup> 227. Lith<sup>d</sup> at the Intelligence Branch, War Office. Jan<sup>y</sup> 1883.  
1:10,000. 42 x 28cm.  
*Inset*: Enlarged plan.  
In: *Papers in conjunction with the Egyptian Campaign of 1882*. Vol. II. - **BL B.S.45/230.**  
Engineer operations and report on defences. pp.35,13,5,3,11. ([0939].)
- 228 — Kassasin. Redoubt on South side of Canal. Plate 8.  
Intelligence Branch N<sup>o</sup> 228. Litho<sup>d</sup> at Intelligence Branch, War Office, Jan<sup>y</sup> 1883.  
1:720 approx. 30 x 21cm.  
In: *Papers in conjunction with the Egyptian Campaign of 1882*. Vol. II. - **BL B.S.45/230.**  
Engineer operations and report on defences. pp.35,13,5,3,11. ([0939].)
- 229 — Scales.  
Intell: B<sup>f</sup>, N<sup>o</sup> 229. 25.1.83.  
17 x 30cm.  
Bar scales for plans of forts.  
In: *Papers in conjunction with the Egyptian Campaign of 1882*. Vol. II. - **PRO WO 33/41.**  
Engineer operations and report on defences. pp.35,13,5,3,11. ([0939].)
- 230 — Fort Ras-El-Tin. Plate 1.  
Intell: B<sup>f</sup> N<sup>o</sup> 230. 25.1.83.  
20 x 31cm.  
Three drawings.  
In: *Papers in conjunction with the Egyptian Campaign of 1882*. Vol. II. - **BL B.S.45/230.**  
Engineer operations and report on defences. pp.35,13,5,3,11. ([0939].) **PRO WO 33/41.**
- 231 — Fort Ras-El-Tin (Continued). Plate 2.  
Intell: B<sup>f</sup> No 231. 25.1.83.  
15 x 23cm.  
Three drawings.  
In: *Papers in conjunction with the Egyptian Campaign of 1882*. Vol. II. - **BL B.S.45/230.**  
Engineer operations and report on defences. pp.35,13,5,3,11. ([0939].) **PRO WO 33/41.**

- 232 — Fort Ras-El-Tin (Continued). Plate 3.  
 Intell B<sup>f</sup> N<sup>o</sup> 232. 25.1.83.  
 30 x 18cm.  
 Two drawings.  
 In: *Papers in conjunction with the Egyptian Campaign of 1882*. Vol. II. - **BL B.S.45/230.**  
 Engineer operations and report on defences. pp.35,13,5,3,11. ([0939].) **PRO WO 33/41.**
- 233 — Fort Ras-El-Tin (Continued). Plate 4.  
 Intell: B<sup>f</sup> N<sup>o</sup> 233. 25.1.83.  
 20 x 29cm.  
 Two plans and a section.  
 In: *Papers in conjunction with the Egyptian Campaign of 1882*. Vol. II. - **BL B.S.45/230.**  
 Engineer operations and report on defences. pp.35,13,5,3,11. ([0939].) **PRO WO 33/41.**
- 234 — Left Battery, Ras-El-Tin lines. Plate 5.  
 Intell. B<sup>f</sup> N<sup>o</sup> 234. 25.1.83.  
 26 x 31cm.  
 A plan and a section.  
 In: *Papers in conjunction with the Egyptian Campaign of 1882*. Vol. II. - **BL B.S.45/230.**  
 Engineer operations and report on defences. pp.35,13,5,3,11. ([0939].) **PRO WO 33/41.**
- 235 — Ras-El-Tin lines (round tower, left battery). Plate 6.  
 Intell: B<sup>f</sup> N<sup>o</sup> 235. 25.1.83.  
 33 x 20cm.  
 A drawing.  
 In: *Papers in conjunction with the Egyptian Campaign of 1882*. Vol. II. - **BL B.S.45/230.**  
 Engineer operations and report on defences. pp.35,13,5,3,11. ([0939].) **PRO WO 33/41.**
- 236 — Right of Ras-El-Tin lines. No-6 Battery (known as 'The Bluff'). Plate 7.  
 Intell: Br. N<sup>o</sup> 236. 31.1.83.  
 33 x 21cm.  
 A plan.  
 In: *Papers in conjunction with the Egyptian Campaign of 1882*. Vol. II. - **BL B.S.45/230.**  
 Engineer operations and report on defences. pp.35,13,5,3,11. ([0939].) **PRO WO 33/41.**
- 237 — Fort Adah.  
 Intell: Br. N<sup>o</sup> 237. 1.2.83.  
 21 x 33cm.  
 Five drawings.  
 In: *Papers in conjunction with the Egyptian Campaign of 1882*. Vol. II. - **BL B.S.45/230.**  
 Engineer operations and report on defences. pp.35,13,5,3,11. ([0939].) **PRO WO 33/41.**

- 238** — Fort Adah (Continued). Fort Pharos.  
Intell: Br: N° 238. 1.2.83.  
21 x 31cm.  
Three drawings.  
In: *Papers in conjunction with the Egyptian Campaign of 1882*. Vol. II. - **BL B.S.45/230.**  
Engineer operations and report on defences. pp.35,13,5,3,11. ([0939].) **PRO WO 33/41.**
- 239** — Fort Pharos (Continued). Fort Adah.  
Intell: Br: N° 239 1.2.83.  
21 x 30cm.  
Two sections.  
In: *Papers in conjunction with the Egyptian Campaign of 1882*. Vol. II. - **BL B.S.45/230.**  
Engineer operations and report on defences. pp.35,13,5,3,11. ([0939].) **PRO WO 33/41.**
- 240** — Fort Meks.  
Intell: Br: N° 240 31.1.83.  
21 x 33cm.  
A plan and three sections.  
In: *Papers in conjunction with the Egyptian Campaign of 1882*. Vol. II. - **BL B.S.45/230.**  
Engineer operations and report on defences. pp.35,13,5,3,11. ([0939].) **PRO WO 33/41.**
- 241** — Fort Marabout.  
Intell: Br: N° 241. 2.1.83.  
21 x 29cm.  
A plan, 1:2,880 approx., and a drawing.  
In: *Papers in conjunction with the Egyptian Campaign of 1882*. Vol. II. - **BL B.S.45/230.**  
Engineer operations and report on defences. pp.35,13,5,3,11. ([0939].) **PRO WO 33/41.**
- 242** — Fort 'Adjemi (Unfinished).  
Intell: Br: N° 242. 2.1.83.  
21 x 30cm.  
Two plans.  
In: *Papers in conjunction with the Egyptian Campaign of 1882*. Vol. II. - **BL B.S.45/230.**  
Engineer operations and report on defences. pp.35,13,5,3,11. ([0939].) **PRO WO 33/41.**
- 243** — Defences of Damietta. 1.  
Intell. Br: N° 243. 5.2.83.  
1:80,000. 25 x 29cm.  
In: *Papers in conjunction with the Egyptian Campaign of 1882*. Vol. II. - **BL B.S.45/230.**  
Engineer operations and report on defences. pp.35,13,5,3,11. ([0939].)
- 244** — Fort Esbet-El-Bourg (Damietta). 2.  
Intell: Br: N° 244. 6.2.83.  
1:210 approx. 28 x 31cm.  
With two cross-sections.  
In: *Papers in conjunction with the Egyptian Campaign of 1882*. Vol. II. - **BL B.S.45/230.**  
Engineer operations and report on defences. pp.35,13,5,3,11. ([0939].)

- 245 — Fort El Shark (Damietta). 3.  
 Intell: Br: N<sup>o</sup> 245. 6.2.83.  
 1:540 approx. 25 x 37cm.  
 With two cross-sections.  
 In: *Papers in conjunction with the Egyptian Campaign of 1882*. Vol. II. - BL B.S.45/230.  
 Engineer operations and report on defences. pp.35,13,5,3,11. ([0939].)
- 246 — Fort El Rharb (Damietta). 4.  
 Intell: Br: N<sup>o</sup> 246. 6.2.83.  
 1:540 approx. 23 x 34cm.  
 With a cross-section.  
 In: *Papers in conjunction with the Egyptian Campaign of 1882*. Vol. II. - BL B.S.45/230.  
 Engineer operations and report on defences. pp.35,13,5,3,11. ([0939].)
- 247 — Trench work (Damietta.) 5.  
 Intell: B<sup>f</sup> N<sup>o</sup> 247. 7.2.83.  
 1:1,080 approx. 15 x 26cm.  
 Two plans and two cross-sections.  
 In: *Papers in conjunction with the Egyptian Campaign of 1882*. Vol. II. - BL B.S.45/230.  
 Engineer operations and report on defences. pp.35,13,5,3,11. ([0939].)
- 248 — Trench work (Damietta). 6.  
 Intell: B<sup>f</sup> 248. 7.2.83.  
 1:2,880 & 1:360. 16 x 30cm.  
 Two plans and two cross-sections.  
 In: *Papers in conjunction with the Egyptian Campaign of 1882*. Vol. II. - BL B.S.45/230.  
 Engineer operations and report on defences. pp.35,13,5,3,11. ([0939].)
- 249 — Trench work (Damietta.) 7.  
 Intell: B<sup>f</sup> 249. 7.2.83.  
 1:2,160. 15 x 28cm.  
 Two plans and two cross-sections.  
 In: *Papers in conjunction with the Egyptian Campaign of 1882*. Vol. II. - BL B.S.45/230.  
 Engineer operations and report on defences. pp.35,13,5,3,11. ([0939].)
- 250 — Map of Eastern Part of Quittah District. MCE Superseded  
 Intelligence Branch N<sup>o</sup> 250. Zincographed at the Intelligence  
 Branch, War Office. Jan<sup>y</sup> 1883.  
 1:18,240. 57 x 45cm.  
 "Copied by G.E. Ferguson Christiansborg Castle. 29<sup>th</sup> November 1882."
- 251 — Zululand, Showing the Thirteen Chieftainships into which  
 the Country is divided. [PRO CO 700 Zululand  
 MCE Superseded  
 Intelligence Branch 251.  
 1:316,800. 83 x 65cm.  
 Overprinted on the map printed at the Quarter Master General's  
 Department, February, 1880.

- [Another copy.]  
 In: *Further correspondence respecting the affairs of Zululand and Cetywayo.*  
 London: H.M.S.O., 1883. pp.294. 4/3. (C. 3466.) **BL B.S.Ref.1883.xlix.**
- 252** — Chart of Porto Novo Lagoon and Delta of Whemi River  
 (Whemi Territory, West Coast of Africa).  
 Intelligence Branch N<sup>o</sup> 252. Zincographed at the Intelligence  
 Branch, War Office. Jan. 83.  
 1:66,476. 75 x 39cm. **[PRO FO 925/939]**  
**MCE Superseded**
- 253** — [Russo-Persian Frontier.] Copy of Russian Official Map.  
 Intell. Br. N<sup>o</sup> 253. Zincog<sup>d</sup> in the Intell. Br. W.O. Feb'y '83.  
 1:840,000. 69 x 30cm. **[PRO FO 925/2686]**  
**PRO MPK 385(4)**  
**MCE Superseded**
- 254** — Conventional Signs on the English Ordnance Survey Maps.  
 Pl. I. (See pages 15, 16 & 17.)  
 Intell: Br. N<sup>o</sup> 254. 20.1.83.  
 14 x 20cm.  
 In: *Notes on the Government Surveys of the Principal Countries.* London:  
 H.M.S.O., 1883. pp.166. **BL 2248.c.4.**  
**BL Maps Ref.C.2a.(2.)**
- 255** — Conventional Signs and Terms used in Military  
 Topography. (England.) Pl. II. (See pages 17, 18 & 19.)  
 Intell: Br. N<sup>o</sup> 255. 20.1.83.  
 14 x 20cm.  
 In: *Notes on the Government Surveys of the Principal Countries.* London:  
 H.M.S.O., 1883. pp.166. **BL 2248.c.4.**  
**BL Maps Ref.C.2a.(2.)**
- 256** — Conventional Signs for the Military Maps of the Austro-  
 Hungarian Monarchy  $\frac{1}{12,500}$   $\frac{1}{25000}$  &  $\frac{1}{75000}$ . Pl. III. (See pages 24 to  
 30.)  
 Intell: Br. N<sup>o</sup> 256. 26.1.83.  
 29 x 20cm.  
 In: *Notes on the Government Surveys of the Principal Countries.* London:  
 H.M.S.O., 1883. pp.166. **BL 2248.c.4.**  
**BL Maps Ref.C.2a.(2.)**
- [Another edition.] Pl. I. To face p.344. Int. Div. N<sup>o</sup> 256.  
 Revised Nov. 1890.  
 In: *The Armed Strength of Austria-Hungary.* London: H.M.S.O., 1891.  
 pp.351. Confidential. **MOD Foreign Armies**  
**Handbooks. BB7/BB.**

- 257 — *Conventional Signs for Military Works, Troops & Establishments (Austria)*. Pl. IV. (See pages 30, 31 & 32.)  
Intell. Br. N<sup>o</sup> 257. 29.1.83.  
14 x 20cm.  
In: *Notes on the Government Surveys of the Principal Countries*. London: H.M.S.O., 1883. pp.166. **BL 2248.c.4.**  
**BL Maps Ref.C.2a.(2.)**
- [Another edition.] Pl. II. To face p.344. Intell. Div. No. 257.  
Revised Nov. 1890.  
In: *The Armed Strength of Austria-Hungary*. London: H.M.S.O., 1891. pp.351. Confidential. **MOD Foreign Armies Handbooks. BB7/**
- 258 — *Conventional Signs on the Map of Belgium*  $\frac{1}{40,000}$ . Pl. V. (See pages 35, 36 & 37.)  
Intell. Br. No 258. 29.1.83.  
14 x 20cm.  
In: *Notes on the Government Surveys of the Principal Countries*. London: H.M.S.O., 1883. pp.166. **BL 2248.c.4.**  
**BL Maps Ref.C.2a.(2.)**
- 259 — *Conventional Signs for the Topographical Map of Jutland*  $\frac{1}{40,000}$  Pl. VI. (See pages 40 & 41.)  
Intell. Br. N<sup>o</sup> 259. 31.1.83.  
14 x 20cm.  
In: *Notes on the Government Surveys of the Principal Countries*. London: H.M.S.O., 1883. pp.166. **BL 2248.c.4.**  
**BL Maps Ref.C.2a.(2.)**
- 260 — *Conventional Signs for the Staff Map of France*  $\frac{1}{80,000}$ . (See pages 47 & 48.) *Conventional Signs used to represent Troops &c upon Maps & Sketches. (French.)*  $\frac{1}{80,000}$ . (See page 49.) Pl. VII.  
Intell. Br. N<sup>o</sup> 260. 31.1.83.  
14 x 10 & 14 x 9cm.  
In: *Notes on the Government Surveys of the Principal Countries*. London: H.M.S.O., 1883. pp.166. **BL 2248.c.4.**  
**BL Maps Ref.C.2a.(2.)**
- 261 — *Conventional Signs for Prussian Military Maps.*  $\frac{1}{12,500}$   $\frac{1}{25,000}$   $\frac{1}{50,000}$ . Pl. VIII. (See pages 58 to 61.)  
Intell. Br. N<sup>o</sup> 261. 3.2.83.  
14 x 20cm.  
In: *Notes on the Government Surveys of the Principal Countries*. London: H.M.S.O., 1883. pp.166. **BL 2248.c.4.**  
**BL Maps Ref.C.2a.(2.)**

- 262 — Conventional Signs used on the Map of the German Empire  
 $\frac{1}{100,000}$ . Pl: IX. (See pages 62 to 64.)  
 Intell. Br: N<sup>o</sup> 262. 7.2.83.  
 14 x 20cm.  
 In: *Notes on the Government Surveys of the Principal Countries*. London:  
 H.M.S.O., 1883. pp.166. **BL 2248.c.4.**  
**BL Maps Ref.C.2a.(2.)**
- 263 — Conventional Signs used on the Indian Surveys. Pl. X. (See  
 pages 73 & 74.)  
 Intell. Br. N<sup>o</sup> 263. 9.2.83.  
 13 x 20cm.  
 In: *Notes on the Government Surveys of the Principal Countries*. London:  
 H.M.S.O., 1883. pp.166. **BL 2248.c.4.**  
**BL Maps Ref.C.2a.(2.)**
- 264 — Conventional Signs on Map of Italy.  $\frac{1}{100,000}$ . Pl. XI. (See  
 pages 84 & 85.)  
 Intell. Br. N<sup>o</sup> 264. 9.2.83.  
 13 x 20cm.  
 In: *Notes on the Government Surveys of the Principal Countries*. London:  
 H.M.S.O., 1883. pp.166. **BL 2248.c.4.**  
**BL Maps Ref.C.2a.(2.)**
- 265 — Conventional Signs on the Staff Map of the Netherlands.  
 $\frac{1}{50,000}$ . Pl. XII. (See pages 89 to 91.)  
 Intell. Br. N<sup>o</sup> 265. 9.2.83.  
 14 x 20cm.  
 In: *Notes on the Government Surveys of the Principal Countries*. London:  
 H.M.S.O., 1883. pp.166. **BL 2248.c.4.**  
**BL Maps Ref.C.2a.(2.)**
- 266 — Conventional Signs on the "Amt" Maps of Norway.  $\frac{1}{200,000}$ .  
 (See page 94.) Conventional Signs for Military Works, Troops  
 &<sup>c</sup> (Norway.) (See pages 95 & 96.) Pl. XIII.  
 Intell. Br. N<sup>o</sup> 266. 12.2.83.  
 14 x 9 & 14 x 11cm.  
 In: *Notes on the Government Surveys of the Principal Countries*. London:  
 H.M.S.O., 1883. pp.166. **BL 2248.c.4.**  
**BL Maps Ref.C.2a.(2.)**
- 267 — Conventional Signs used on the Map of Portugal  $\frac{1}{100,000}$ . Pl.  
 XIV. (See pages 99 to 101.)  
 Intell. Br: N<sup>o</sup> 267. 17.2.83.  
 13 x 20cm.  
 In: *Notes on the Government Surveys of the Principal Countries*. London:  
 H.M.S.O., 1883. pp.166. **BL 2248.c.4.**  
**BL Maps Ref.C.2a.(2.)**

- 268 — Conventional Signs on the Topo: Mil: Maps of Russia (See pages 107 to 109.) Conventional Signs on the Map of Turkey in Asia &c.  $\frac{1}{840,000}$ . (See pages 109 & 110.) Pl. XV.  
Intell. Br. N<sup>o</sup> 268. 17.2.83.  
14 x 13 & 14 x 6cm.  
  
In: *Notes on the Government Surveys of the Principal Countries*. London: H.M.S.O., 1883. pp.166. BL 2248.c.4.  
BL Maps Ref.C.2a.(2.)
- 269 — Conventional Signs used in the Map of Spain.  $\frac{1}{50,000}$ . (See pages 113 to 116.) Conventional Signs in the Military Map of Spain.  $\frac{1}{500,000}$ . (See pages 117 & 118.) Pl. XVI.  
Intell. Br. N<sup>o</sup> 269. 17.2.83.  
29 x 13 & 29 x 7cm.  
  
In: *Notes on the Government Surveys of the Principal Countries*. London: H.M.S.O., 1883. pp.166. BL 2248.c.4.  
BL Maps Ref.C.2a.(2.)
- 270 — Conventional Signs on the Map of Sweden.  $\frac{1}{100,000}$ . (See pages 124 to 126.) Conventional Signs on Topo<sup>1</sup> Atlas of Switzerland.  $\frac{1}{25,000}$  &  $\frac{1}{50,000}$ . (See page 129.) Pl. XVII.  
Intell. Br. N<sup>o</sup> 270. 18.2.83.  
14 x 12 & 14 x 7cm.  
  
In: *Notes on the Government Surveys of the Principal Countries*. London: H.M.S.O., 1883. pp.166. BL 2248.c.4.  
BL Maps Ref.C.2a.(2.)
- 271 — Conventional Signs on the English Admiralty Charts. Pl. XVIII. (See pages 134 to 136.)  
Intell. Br. N<sup>o</sup> 271. 22.2.83.  
14 x 20cm.  
  
In: *Notes on the Government Surveys of the Principal Countries*. London: H.M.S.O., 1883. pp.166. BL 2248.c.4.  
BL Maps Ref.C.2a.(2.)
- 272 — Conventional Signs on the Admiralty Charts, Austro-Hungary. (See page 138.) Conventional Signs on the Admiralty Charts, Germany. (See page 142.) Conventional Signs on the Admiralty Charts, Italy. (See page 143.) Pl. XIX.  
Intell. Br. N<sup>o</sup> 272. 22.2.83.  
14 x 9, 14 x 3, & 14 x 6cm.  
  
In: *Notes on the Government Surveys of the Principal Countries*. London: H.M.S.O., 1883. pp.166. BL 2248.c.4.  
BL Maps Ref.C.2a.(2.)



- 273 — Conventional Signs on the Dutch Admiralty Charts. (See pages 144 & 145). Conventional Signs on the Norwegian Admiralty Charts. (See page 148.) Pl. XX.  
Intell. Br. N<sup>o</sup> 273. 27.2.83.  
14 x 11 & 14 x 6cm.  
In: *Notes on the Government Surveys of the Principal Countries*. London: H.M.S.O., 1883. pp.166. **BL 2248.c.4.**  
**BL Maps Ref.C.2a.(2.)**
- 274 — Conventional Signs on the Russian Admiralty Charts. (See pages 148 & 149.) Conventional Signs on the United States Admiralty Charts. (See pages 151 & 152.) Pl. XXI.  
Intell. Br. N<sup>o</sup> 274. 27.2.83.  
29 x 20 & 14 x 7cm.  
In: *Notes on the Government Surveys of the Principal Countries*. London: H.M.S.O., 1883. pp.166. **BL 2248.c.4.**  
**BL Maps Ref.C.2a.(2.)**
- 275 — Scales of English Statute Miles for the Principal Representative Fractions. Pl. XXII.a.  
Intell. Br. N<sup>o</sup> 275. 1.3.83.  
20 x 14cm.  
In: *Notes on the Government Surveys of the Principal Countries*. London: H.M.S.O., 1883. pp.166. **BL 2248.c.4.**  
**BL Maps Ref.C.2a.(2.)**
- 276 — Scales of English Statute Miles for the Principal Representative Fractions. Pl. XXII.b.  
Intell. Br. N<sup>o</sup> 276. 1.3.83.  
20 x 14cm.  
In: *Notes on the Government Surveys of the Principal Countries*. London: H.M.S.O., 1883. pp.166. **BL 2248.c.4.**  
**BL Maps Ref.C.2a.(2.)**
- 277 — Sketch Map shewing the movements and positions of bearer companies from August 22<sup>d</sup> to September 20<sup>th</sup> 1882. Map N<sup>o</sup> 3.  
Intell. B<sup>f</sup> N<sup>o</sup> 277. Zincographed at Intell: B<sup>f</sup>, War Office, February 1883.  
1:100,000. 63 x 18cm.  
Shows the country between Tel el-Kebir and Ismailia.  
In: *Report of a Committee appointed ... to inquire into the organization of the Army Hospital Corps, hospital management and nursing in the field, and the sea transport of sick and wounded ...* London, 1883. pp.lii,771. 10/6. (C.3607.) **MOD Committee Reports**  
**236. NHL-Mez 3.**

- 278 — Middle Egypt. Compiled at the Intelligence Branch, War Office in 1882. principally from the Surveys made by the Egyptian General Staff and M<sup>r</sup> John Fowler C.E. Sheet 5. Intelligence Branch N<sup>o</sup> 278. Lith<sup>d</sup> at the Intelligence Branch, War Office, March 1883.  
1:200,000. 56 x 96cm.  
BL 64388.(1.)  
BL R.U.S.I A45.8  
[PRO FO 925/2949]  
PRO MPH 411(9)  
MCE Superseded
- [Another edition.] Revised June, 1890.  
MCE Superseded
- [Another edition.] Revised March 1894.  
PRO MPH 413(14)
- 279 — Map of the Egyptian Sûdan. Compiled at the Intelligence Branch, War Office. 1883. Intelligence Branch N<sup>o</sup> 279. Lith<sup>d</sup> at the Intelligence Branch, War Office, March 1883.  
1:2,253,080. 56 x 96cm.  
Printed on cloth.  
[PRO FO 925/2958-60]  
[PRO MPH 840]  
MCE Superseded (filed 332)
- [Another copy.]  
Printed on paper.  
BL 64385.(3.)
- [Another copy.]  
In: *Report on the Egyptian Provinces of the Sudan, Red Sea, and Equator.* London: H.M.S.O., 1883. pp.210. 3/6.  
BL 10097.aa.30.
- [A reprint.] Printed by Dangerfield - 22 Bedford S<sup>t</sup> Covent Garden.  
In: *Report on the Egyptian Provinces of the Sudan, Red Sea, and Equator.* London: H.M.S.O., 1883. pp.210. 3/6.  
BL 10097.b.31.
- 280 [Volunteer review at Brighton.]
- 281 — Rough sketch of the Ramleh position. With sections of Works. Intelligence Branch N<sup>o</sup> 281. Lith<sup>d</sup> at the Intelligence Br. War Office March 83.  
1:10,560. 55 x 45cm.  
In: *Papers in conjunction with the Egyptian Campaign of 1882.* Vol. II. - Engineer operations and report on defences. pp.35,13,5,11. ([0939].)  
BL B.S.45/230.
- [Another edition.] (Egyptian Campaign 1882.) Map N<sup>o</sup> 4. Printed by Dangerfield, 22 Bedford S<sup>t</sup> Covent Garden.  
In: *Military history of the Campaign of 1882 in Egypt.* London: H.M.S.O., 1887. 3 vols. 7/6.  
BL 09061.d.10.

- 282 — Khartûm and Environs. BL Maps Z.12.[282.]  
 Intelligence Branch N<sup>o</sup> 282. Lith<sup>d</sup> at the Intelligence Branch,  
 War Office March, 1883. MCE Superseded  
 1:20,000. 43 x 47cm.
- 283 — To his Excellency William Shirly Esq<sup>f</sup> ... This Draught of the [PRO FO 925/1183]  
 Northern English Colonys, together with the French MCE Superseded  
 neighbouring settlements ... Charles Morris, Boston, Aug<sup>t</sup> 16.  
 1749.  
 Intelligence Branch N<sup>o</sup> 283. Litho<sup>d</sup> at the Intelligence Branch  
 War Office April 1883.  
 1:2,280,960. 72 x 51cm.  
 Shows New England and the Maritime Provinces of Canada.
- 284 [Ismailia previous to disembarkation of British Army in July  
 1882. (Retransfer from ID 107 inset.)]
- 285 — Ismailia. Shewing improvements in facilities for landing, BL 64390.(24.)  
 storage & movement carried out subsequent to the  
 disembarkation of the British Army in July '82. (Egyptian  
 Campaign 1882.) Map N<sup>o</sup> 3.  
 Intelligence B<sup>t</sup> N<sup>o</sup> 285. Lithographed at the Intelligence Branch,  
 War Office. May, 1887. Reproduced at the Ordnance Survey  
 Office, Southampton, 1908.  
 1:13,250. 21 x 22cm.  
 With: Ismailia, Previous to the disembarkation of the English Army 1882,  
 1:20,000.  
 An earlier edition of this map is at ID 217.
- [Another edition.] (Egyptian Campaign 1882.) Map N<sup>o</sup> 6.  
 Printed by Dangerfield, 22 Bedford St Covent Garden.  
 In: *Military history of the Campaign of 1882 in Egypt*. London: H.M.S.O., BL 09061.d.10.  
 1887. 3 vols. 7/6.
- 286 — Copy of the original M.S. map. Annexed to the protocol of BL 51180.(5.)  
 the Anglo-Russian Commission for the delimitation of the [PRO FO 925/2854]  
 territory of Kotour. Annexe au Protocole du 15 Juillet à  
 Sarykamish.  
 Intelligence Branch N<sup>o</sup> 286. Lith<sup>o</sup> at the Intelligence Branch,  
 War Office. May 1883.  
 1:73,050. 53 x 75cm.  
 Endorsed: E B R[?]umley A Zelénoy Sarykamish le  $\frac{15}{27}$  Juillet 1880.  
 Shows part of the boundary between Turkey and Persia.

- 287 — Map to accompany the defence of the South Eastern Zone. Intelligence Dep<sup>t</sup> N<sup>o</sup> 287. Lithographed at the Intelligence Dep<sup>t</sup> War Office May 1883.  
1:253,440. 97 x 47cm.  
Shows England south of the Thames as far west as Salisbury.  
Printed on cloth.  
In: *The Defence of the United Kingdom. South-eastern Zone.* London: War Office, 1883. 2 vols. Strictly confidential. **MOD IA.47. BB1/D.**
- 288 — Carte du Soudan annexe au rapport du L<sup>ieut</sup> Col<sup>el</sup> D.H. Stewart, dressée par G.B. Messedaglia Kartum 1883. Intelligence Branch N<sup>o</sup> 288. Lith<sup>d</sup> at the Intelligence Branch, War Office. May 1883.  
1:5,600,000. 47 x 49cm.  
In: *Report on the Soudan by Lieutenant-Colonel Stewart.* London: Harrison and Sons, 1883. pp.39. 2/6. (Egypt. No. 11 (1883).) (C. 3670.) **[PRO FO 925/2964]**  
**BL B.S.Ref.1883.lxxxiv.**
- 289 — Map of the Malay Peninsula. Intell: Br. N<sup>o</sup> 289. Lithographed at the Intelligence Branch War Office May 1883.  
1:950,400. 62 x 70cm.  
*Inset:* Singapore, 1:31,680. **MCE Superseded**
- [Another copy.]  
In: *Précis of information concerning the Straits Settlements and the Native States of the Malay Peninsula.* London: War Office, 1883. pp.186. Confidential. **BL B.S.45/242**
- 290 — Pays des Beni-Amer et Abab. Expedition Heuglin-Vieweg en 1875. Intelligence Br. N<sup>o</sup> 290. Lith<sup>d</sup> at the Intelligence Branch, War Office. May 1883.  
1:1,000,000. 29 x 46cm.  
Shows the region around the boundary between Eritrea and the Sudan. **[PRO FO 925/2966]**  
**MCE Superseded**
- [Another copy.]  
In: *Report on the Soudan by Lieutenant-Colonel Stewart.* London: Harrison and Sons, 1883. pp.39. 2/6. (Egypt. No. 11 (1883).) (C. 3670.) **BL B.S.Ref.1883.lxxxiv.**
- 291 — Ireland (Corrected to 1<sup>st</sup> July 1882) Military districts. Intelligence Dp<sup>t</sup> N<sup>o</sup> 291. Lithographed at the Intelligence Dep<sup>t</sup>, War Office. May 1883.  
1:633,600. 64 x 84cm.  
*Inset:* Dublin.  
Shows "Distribution of Troops, 1st May 1883." **MCE Superseded**

- 292 — Map of portions of Middle and Upper Egypt. Compiled at the Intelligence Branch War Office in 1883. principally from the Surveys made by the Egyptian General Staff and Mr John Fowler C.E. Sheet 6.  
Intelligence Branch No 292. Lithd at the Intelligence Branch, War Office. June 1883.  
1:200,000. 56 x 54cm.
- BL 64365.(8.)  
BL R.U.S.I. A45.7  
[PRO FO 925/2948]  
PRO MPH 411(6)
- [Another edition.] Revised June 1890. MCE Superseded
- [Another edition. Revised] March 1894. PRO MPH 413(12)
- 293 — [Military Map of Great Britain.] Sheet 1.  
Intell. Br. N<sup>o</sup> 293. Lithographed at the Intelligence Dep<sup>t</sup>, War Office. October 1881.  
1:633,600. 96 x 57cm.  
Covers England southwards from Nantwich.  
Shows Military Districts and the Distribution of Troops, 1<sup>st</sup> May 1883.
- MCE Superseded
- 294 — Military Map of Great Britain. Sheet 2.  
Intell. Br. N<sup>o</sup> 294. Lithographed at the Intelligence Dep<sup>t</sup>, War Office. October 1881.  
1:633,600. 96 x 57cm.  
Covers Great Britain from Fifeshire to Chester.  
Shows Military Districts and the Distribution of Troops, 1<sup>st</sup> May 1883.
- MCE Superseded
- 295 — [Military Map of Great Britain.] Sheet 3.  
Intell. Br. 295. Lithographed at the Intelligence Dep<sup>t</sup>, War Office. October 1881.  
1:633,600. 96 x 57cm.  
Covers Scotland northwards from St Andrews.  
Shows Military Districts and the Distribution of Troops, 1<sup>st</sup> May 1883.
- MCE Superseded
- 296 — Expedition to Lorient 1746.  
Intelligence Br. N<sup>o</sup> 296. Litho<sup>d</sup> at the Intelligence Br. War Office June 1883.  
1:100,000. 24 x 22cm.  
In: *British minor expeditions. 1746 to 1814*. London: H.M.S.O., 1884. pp.91. 2/6.
- BL 9077.g.4

- 297 — Siege & capture of Belleisle 1761.  
Intelligence Br. N<sup>o</sup> 297. Litho<sup>d</sup> at the Intelligence Br. War Office  
June 1883.  
1:80,000. 29 x 22cm.  
The island lies off the coast of Brittany.  
*Inset: Le Palais, 1:23,000 approx.*  
In: *British minor expeditions. 1746 to 1814.* London: H.M.S.O., 1884. pp.91.  
2/6. **BL 9077.g.4**
- 298 — [Sketch showing railway and road communication between  
Port Elizabeth and Bechuanaland. Map] B.  
Intell Br N 298. Litho<sup>d</sup> at the Intell: Br. War Office July 1883.  
1:2,534,400. 21 x 33cm.  
In: *Bechuanaland, 1883. Précis of the situation ...* London: War Office, 1883.  
pp.14. **BL B.S.45/219.**  
**RGS Z.60,1.**  
**MOD W.23.(18.) BB1/D.**
- [Another copy.] **MCE Superseded**  
Printed on one sheet with IB 299.
- 299 — Sketch Map of the Keate Award Territory. [Map] A.  
Intelligence Branch N<sup>o</sup> 299. Lith<sup>d</sup> at the Intelligence Branch,  
War Office, July 1883.  
1:950,400. 19 x 31cm.  
In: *Bechuanaland, 1883. Précis of the situation ...* London: War Office, 1883.  
pp.14. **BL B.S.45/219.**  
**RGS Z.60,1.**  
**MOD W.23.(18.) BB1/D.**
- [Another copy.] **MCE Superseded**  
Printed on one sheet with IB 298.
- 300 — Tong-king.  
Intelligence Br. N<sup>o</sup> 300. Lith<sup>d</sup> at the Intelligence Branch War  
Office. July 1883.  
1:6,500,000. 23 x 35cm.  
Shows the whole of Indo-China.  
*Inset: Plan of Ha-noi, 1:100,000.*  
In: *French operations in Tong-king. Parts I & II.* 1883. pp.6,6. **BL B.S.45/247.**  
**PRO WO 106/66**  
**MOD W.23.(10.) BB1/D.**

- 301 — Plan of the military cemetery at Tel El-Kebir, shewing the positions of the graves 10<sup>th</sup> May 1883. MCE Superseded  
 Intelligence Br. N<sup>o</sup> 301. Litho<sup>d</sup> at the Intelligence Br. War Office July 1883. 1:180. 66 x 46cm.  
*Inset:* Site plan, 1:10,560.  
*Endorsed:* J. Heriot Maitland, Colonel on the Staff, Commanding Royal Engineer, Egypt. 10.5.83.
- [Another edition.] (Egyptian Campaign 1882.) Map N<sup>o</sup> 10. Printed by Dangerfield, 22 Bedford St Covent Garden.  
 In: *Military history of the Campaign of 1882 in Egypt*. London: H.M.S.O., 1887. 3 vols. 7/6. BL 09061.d.10.
- 302 [Minor war game map. Plan of the Southern portion of Heaton Park. 1:5,280. 1sh.]
- 303 — Sketch to illustrate the operations under General Bligh 1758.  
 Intelligence Branch N<sup>o</sup> 303. Litho<sup>d</sup> at the Intelligence Branch War Office July 1883.  
 1:44,000. 24 x 22cm.  
 Shows the environs of Cherbourg.  
*Inset:* The French coast from Cherbourg to Brest, 1:2,534,400.  
 In: *British minor expeditions. 1746 to 1814*. London: H.M.S.O., 1884. pp.91. BL 9077.g.4.  
 2/6.
- 304 — Expedition to Quiberon Bay 1795.  
 Intelligence Branch N<sup>o</sup> 304. Litho<sup>d</sup> at the Intelligence Branch War Office July 1883.  
 1:316,800. 24 x 22cm.  
 In: *British minor expeditions. 1746 to 1814*. London: H.M.S.O., 1884. pp.91. BL 9077.g.4.  
 2/6.
- 305 — Walcheren expedition 1809. Mouths of the Scheldt.  
 Intelligence Branch N<sup>o</sup> 305. Litho<sup>d</sup> at the Intelligence Branch War Office July 1883.  
 1:459,360. 24 x 23cm.  
 In: *British minor expeditions. 1746 to 1814*. London: H.M.S.O., 1884. pp.91. BL 9077.g.4.  
 2/6.

- 306 — Reduced sketch of model in the Garrison Instructor's Office, South Camp Aldershot.  
Intel: Dep<sup>t</sup> N<sup>o</sup> 306. Lithographed at the Intelligence Branch War Office Aug. 1883.  
1:21,120 & 1:10,560. 33 x 46cm.  
"Two scales are given for this sketch (of an imaginary country) ..."  
In: *War Games on Models*. 1883. pp.9. MOD W.20.(p.339.)  
BB1/D.
- 307 — Expedition to Ostend 1798.  
Intelligence Branch N<sup>o</sup> 307. Litho<sup>d</sup> at the Intelligence Branch War Office July 1883.  
1:30,000. 32 x 22cm.  
*Inset*: The coast of Flanders and Holland, 1:3,380,000.  
In: *British minor expeditions. 1746 to 1814*. London: H.M.S.O., 1884. pp.91.  
2/6. BL 9077.g.4
- 308 — Expedition to Copenhagen 1807.  
Intelligence Branch N<sup>o</sup> 308. Litho<sup>d</sup> at the Intelligence Branch War Office Aug. 1883.  
40 x 22cm.  
*Two maps*: Denmark, 1:1,900,800; North Zealand, 1:237,600.  
In: *British minor expeditions. 1746 to 1814*. London: H.M.S.O., 1884. pp.91.  
2/6. BL 9077.g.4
- 309 — Expedition to Holland 1813-14.  
Intelligence Br. N<sup>o</sup> 309. Litho<sup>d</sup> at the Intelligence Br. War Office Aug. 1883.  
1:473,450. 21 x 22cm.  
Shows the country bounded by Antwerp, The Hague, Utrecht, and Eindhoven.  
In: *British minor expeditions. 1746 to 1814*. London: H.M.S.O., 1884. pp.91.  
2/6. BL 9077.g.4
- 310 — Expedition to the Helder 1799.  
Intelligence Br. N<sup>o</sup> 310. Litho<sup>d</sup> at the Intelligence Br. War Office August 1883.  
1:393,470. 21 x 22cm.  
Shows the Province of North Holland.  
In: *British minor expeditions. 1746 to 1814*. London: H.M.S.O., 1884. pp.91.  
2/6. BL 9077.g.4



- 311 — Song Kai delta (Tong-king.) Intelligence Branch N<sup>o</sup> 311. Lith<sup>d</sup> at the Intelligence Branch, War Office. September 1883. 1:506,880. 55 x 55cm.  
*Insets:* Citadel & town of Nam-dinh, 1:15,000 approx.; Hai-dzuong, 1:21,120; Hué, 1:158,400; Ha-noi, 1:57,600; and Ninh-binh, 1:25,000 approx.
- 312 — Sketch Map to accompany report on New Guinea. Intelligence Br. N<sup>o</sup> 312. Litho<sup>d</sup> at the Intell. Br. War Office Sept<sup>r</sup> 83. 1:6,019,200. 20 x 13cm.  
Shows the coasts of Papua and of Northern Queensland.
- 313 [Sketch to illustrate the British operations in China 1840-41-42.]
- 314 [Estuary of the Canton River. Plate I.]
- 315 [Attack on the forts of Chuen Pi & Tai-kok-tao. Plate III.]
- 316 [Attack on the Bogue forts 26.2.41. Plate IV.]
- 317 [Inner waters of the Canton River. Plate V.]
- 318 — Map of the Blue and White Niles (lower portion) with additions and corrections by Lt. Col. Arthur Farquhar, Staff Sudan Army. Khartum 13<sup>th</sup> June 1883. Intelligence Branch N<sup>o</sup> 318. Litho<sup>d</sup> at the Intelligence Branch War Office. Oct<sup>r</sup> 1883. 1:475,000. 60 x 78cm.  
Extends from Khartum southwards to 12°30'N.
- 319 [Map protector.]
- 320 [Distribution of troops Ireland 1st October 1883.]
- 321-3 [Distribution of troops, England. 1st October 1883. 3sh. The 1st May 1883 edition was issued as IB 293-5.]
- 324 — Egypt. Rosetta. Batteries near the Mouth of the Nile. Plate 3. Intelligence Branch N<sup>o</sup> 324. Litho<sup>d</sup> at the Intell. Br. War Office Novr. 1883. 1:2,400. 18 x 30cm.  
Two plans.  
*In: Papers in conjunction with the Egyptian Campaign of 1882. Vol. II. - Engineer operations and report on defences. pp.35,13,5,3,11. ([0939].)*

BL 58565.(1.)  
BL R.U.S.I. A19.46.  
[PRO FO 925/2573]

PRO MFQ 423(3)

[PRO FO 925/44]  
MCE Superseded

BL B.S.45/230.  
PRO WO 33/41.

- 325** — Egypt. Aboukir. Diagram plan of the Defences of the Point. Plate 1.  
Intelligence Branch N<sup>o</sup> 325. Lithod. at the Intell. Br. War Office Novr. 1883.  
1:2,400. 18 x 31cm.  
Four plans.  
In: *Papers in conjunction with the Egyptian Campaign of 1882*. Vol. II. - Engineer operations and report on defences. pp.35,13,5,3,11. ([0939].) **BL B.S.45/230.**  
**PRO WO 33/41.**
- 326** — Egypt. Aboukir - Rosetta. Plan showing positions of Coast Batteries.  
Intelligence Branch N<sup>o</sup> 326. Lithod. at the Intell. Br. War Office Nov<sup>r</sup> 1883.  
1:240,000. 32 x 19cm.  
In: *Papers in conjunction with the Egyptian Campaign of 1882*. Vol. II. - Engineer operations and report on defences. pp.35,13,5,3,11. ([0939].) **BL B.S.45/230.**  
**PRO WO 33/41.**
- 327** — Egypt. Aboukir Bay. Diagram plan of the Batteries between Aboukir and Rosetta. Plate 2.  
Intelligence Branch N<sup>o</sup> 327. Lithod. at the Intell. Br. War Office Nov. 1883.  
1:2,400. 55 x 32cm.  
In: *Papers in conjunction with the Egyptian Campaign of 1882*. Vol. II. - Engineer operations and report on defences. pp.35,13,5,3,11. ([0939].) **BL B.S.45/230.**  
**PRO WO 33/41.**
- 328-331** — Egyptian Campaign 1882. Map of the country adjacent to Kassassin and Tel El-Kebir. To illustrate actions on 9<sup>th</sup> & 13<sup>th</sup> Sep<sup>r</sup>. Surveyed by Lieut Col: J.C. Ardagh C.B., R.E., D.A.Q.M.G. & Lieut. J.S. Ewart Queen's Own Cameron Highlanders.  
Lith<sup>d</sup> at the Intelligence Branch W.O. under the direction of Major W.R. Fox R.A. D.A.Q.M.G. Nov<sup>r</sup> 1883.  
1:10,000. 4sh. 92 x 62cm.  
The sheets are designated Intelligence Br. N<sup>o</sup> 328., Intelligence Br. N<sup>o</sup> 329., Intelligence Branch N<sup>o</sup> 330., Intelligence Branch N<sup>o</sup> 331., and are respectively numbered Sheets 1, 2, 3, and 4. Sheet 2 has a large inset showing "Sections of Defences at Tel El-Kebir" at a scale of 1:100.  
"J.G. Kelly & W. Brider Litho:"
- [Another edition.] (Egyptian Campaign 1882.) Map N<sup>o</sup> 8.  
Sheets 2 and 4 bear the additional imprint: Printed by Dangerfield, 22 Bedford S<sup>t</sup> Covent Garden. In this edition sheets 3 and 4 have been additionally numbered 4 and 3 respectively.  
In: *Military history of the Campaign of 1882 in Egypt*. London: H.M.S.O., 1887. 3 vols. 7/6. **BL 09061.d.10.**

- [Another set, loose sheets.]  
Sheets 1 and 2 only. BL R.U.S.I. B226-7.
- 332 — The Egyptian Sûdan. BL 64385.(4)  
Intelligence Branch N<sup>o</sup> 332. Compiled & Lithographed at the [PRO FO 925/183;1176]  
Intelligence Branch, War Office under the direction of Major MCE Superseded  
W.R. Fox, R.A. D.A.Q.M.G. December 1883.  
1:2,253,080. 62 x 92cm.  
*Insets:* Khartoum and Environs, 1:40,000; Sketch map of Egypt proper,  
Nubia and the Egyptian Sudan, 1:6,336,000.  
"J.G. Kelly Compil: & Litho:"
- [Another copy.]  
In: *Report on the Egyptian Provinces of the Sudan, Red Sea, and Equator.* BL 10097.a.47.  
London: H.M.S.O., 1885. pp.275. 3/6.
- 333 — Sketch Map shewing English and French Coaling Stations BL 950.(173.)  
on the Routes to the East.  
Intelligence Branch N<sup>o</sup> 333.  
1:60,825,600. 25 x 16cm.
- [Another copy.]  
In: *Coal Supply for French Transports & War Vessels operating in Tong-King.* PRO WO 33/41  
London: War Office, 1883. pp.6. Confidential. (0947.) MOD IA.21. BB1/D.
- 334 — China, Treaty Ports underlined. Map N<sup>o</sup> 1. PRO WO 33/41  
Intelligence Br: N<sup>o</sup> 334. MOD W.23.(15.) BB1/D.  
1:17,783,500. 19 x 32cm.  
In: *The Question of a French Blockade of the Coast of China.* 1883. pp.12.  
Confidential. (0948.)
- 335 — Map of the Wusung or Wongpu River. Map N<sup>o</sup> 2. PRO WO 33/41  
Intelligence Br: N<sup>o</sup> 335. Dec<sup>r</sup> 1883. MOD W.23.(15.) BB1/D.  
1:153,700. 15 x 24cm.  
In: *The Question of a French Blockade of the Coast of China.* 1883. pp.12.  
Confidential. (0948.)
- 336 — Yangtse River, from Nanking to the sea. Map N<sup>o</sup> 3. PRO WO 33/41  
Intelligence Branch N<sup>o</sup> 336. Dec<sup>r</sup> 1883. MOD W.23.(15.) BB1/D.  
1:1,520,640. 17 x 20cm.  
In: *The Question of a French Blockade of the Coast of China.* 1883. pp.12.  
Confidential. (0948.)

- 337 — Mouth of the Peiho River. Map N<sup>o</sup> 4.  
Intelligence Branch N<sup>o</sup> 337. Dec: 1883.  
1:31,030. 19 x 27cm.  
In: *The Question of a French Blockade of the Coast of China*. 1883. pp.12.  
Confidential. (0948.) PRO WO 33/41  
MOD W.23.(15.) BB1/D
- 338 — Map of the Canton River estuary. Map N<sup>o</sup> 5.  
Intelligence Br: N<sup>o</sup> 338. Dec: 1883.  
1:327,684. 18 x 31cm.  
In: *The Question of a French Blockade of the Coast of China*. 1883. pp.12.  
Confidential. (0948.) PRO WO 33/41  
MOD W.23.(15.) BB1/D
- 339 — Sketch Map of Routes between Suâkin and Berber.  
Intell: B<sup>f</sup> N<sup>o</sup> 339. Comp: & litho: in the Intell: B<sup>f</sup> War Office  
under the direction of Major W.R. Fox R.A., D.A.Q.M.G.  
December 1883. BL 64391.(2.) & (4.)  
[PRO FO 925/3014]  
[PRO MPI 462(2)]  
MCE Superseded  
1:760,620. 52 x 23cm.  
*Inset*: Port Suâkin, Reduced from the Admiralty Chart, 1:42,240.
- [Another copy.]  
In: *Report to accompany Sketch Map of Routes between Suakin and Berber*.  
1884. pp.5. Confidential. MOD W.23.(5.) BB1/D.
- 340 [Island of Chusan.]
- 341 — Map of Great Acheen. Shewing Hoelœbalang districts (i.e.  
Chieftainships) and Moekims: compiled from data supplied by  
the Controllers Van Assen, Goozens, Van der Lith and Schaap.  
Intelligence Branch N<sup>o</sup> 341. Litho<sup>d</sup> at the Intelligence Br War  
Office Jan. 84. PRO FO 925/2551  
1:50,000. 99 x 66cm.  
*Inset*: Poeloe Bras.  
Shows the north-western tip of Sumatra.  
"F.N. Webb. Lith<sup>d</sup>"
- 342 [Sketch to indicate system of surgical help in action. No. 1.]
- 343 [Sketch to indicate the hospital arrangements in time of war.  
No. 2.]
- 344 [Sketch of the model in the Camp, Colchester.]
- 345 [Basis map of Nile & Soudan.]

- 346 — Sketch Map to illustrate obstacles to navigation of the Nile. Intelligence Branch N<sup>o</sup> 346. Litho<sup>d</sup> at the Intelligence Branch War Office Feb. 1884.  
1:4,000,000. 40 x 56cm.  
Extends from Cairo to beyond Khartum.  
"F.N. Webb litho."
- [PRO FO 925/2989]  
MCE Superseded
- [Another edition.]  
Printed on cloth.
- BL R.U.S.I. A45.28.[1.]
- 347 [Uniform ornament Volunteers, N.C.O.s to men.]
- 348 [Uniform ornament Volunteers, Officers.]
- 349 — The settlement of Sierra Leone in January 1884. From Admiralty Charts and Recent Surveys, Treaty Table from Official Records, by Captain H.M. Jackson, R.A. Intelligence Branch N<sup>o</sup> 349. Lith<sup>d</sup> at the Intelligence Branch War Office March 1884.  
1:696,960. 42 x 47cm.  
"F.N. Webb Lith:"
- BL 65645.(1.)  
[PRO CO 700 Sierra Leone  
19]  
[PRO MPG 761]  
[PRO MPG 1161(3)]  
MCE Superseded
- 350 — Battle of El-Teb. Plan of ground. Sketched by Major Elliott Wood R.E. 1.3.84. Intelligence Br: N<sup>o</sup> 350. Lith<sup>d</sup> at the Intelligence Branch, War Office, 25.3.1884.  
1:10,560. 25 x 22cm.  
"Enclosure of Sir G. Graham's despatch of 2/3/84. <sup>0143</sup>/<sub>1847</sub>."
- MCE Superseded
- [Another copy.]  
In: *Correspondence relative to the Expedition to Suakim*. London: War Office, 1884. pp.107. Confidential. ([0959].)
- PRO WO 33/42
- 351 — Sketch showing route traversed by Tokar Relief Column Under Command of Sir G. Graham V.C. K.C.B. Sketched by Capt<sup>n</sup> F. Slade R.A. Intelligence Br: N<sup>o</sup> 351. Lith<sup>d</sup> at the Intelligence Branch, War Office. March 26<sup>th</sup> 1884.  
1:30,000. 52 x 74cm.  
IB 350 is shown as an inset.
- BL R.U.S.I. A25.35.  
[PRO FO 925/2967]  
MCE Superseded

- 352 — Battle of Tamaai 13<sup>th</sup> March 1884. From a sketch by Lt Colonel H.E. Colville Gr: Gds: Intelligence Br. N<sup>o</sup> 352. Lith<sup>d</sup> at the Intelligence Branch, War Office. 2.4.1884.  
1:21,120. 38 x 30cm.  
"J. Hawkins, Litho:"  
"Enclosure in Sir G. Graham's despatch of 15/3/84. <sup>0143</sup>/<sub>1967</sub>"
- [Another copy.]  
In: *Correspondence relative to the Expedition to Suakim*. London: War Office, 1884. pp.107. Confidential. ([0959].)
- 353 — Tracing of a Map of the Akhal-Tekke and Merv Oases. Published at the Cartographical Establishment of A. Ilyin, St Petersburg 1884.  
Intell. Br. N<sup>o</sup> 353. Litho<sup>d</sup>: at the Intelligence Branch War Office April 1884.  
1:2,520,000. 48 x 36cm.  
"F.N. Webb Litho."
- 354 — Map of the Nile Provinces. From the railway terminus at Siût to Berber. Compiled in the Intelligence Branch, War Office, from the most recent manuscripts.  
Intelligence Br: N<sup>o</sup> 354. Compiled & Lithographed at the Intelligence Branch, War Office. under the direction of Major W.R. Cox, R.A. D.A.Q.M.G. April 1884.  
1:1,013,760. 65 x 104cm.  
*Inset*: Sketch map of Egypt proper, Nubia and the Egyptian Sudan, 1:8,000,000.  
"J.G. Kelly Compil: W. Brider Litho:"
- 355 — Map of Labuan.  
Intell. Br. N<sup>o</sup> 355. Litho<sup>d</sup> at the Intelligence Branch War Office April 1884.  
1:21,120. 61 x 95cm.  
With inset map at 1:126,720.  
In: *Précis of information concerning the Island of Labuan and the Adjacent Territories of the British North Borneo Company*. London: War Office, 1884. pp.116. Confidential.
- 356 — Sketch to illustrate Operations against Bac-Ninh.  
Intelligence Br. N<sup>o</sup> 356.  
1:316,800. 30 x 17cm.  
"J.E. Hawkins".  
In: *French operations in Tong-king*. Part IV. London: War Office, 1884. pp.13.

BL 64391.(3.)  
BL R.U.S.I. A25.36.  
[PRO FO 925/2969]  
MCE Superseded

PRO WO 33/42

MCE Superseded

BL 64365.(7.)  
BL R.U.S.I. A45.33.  
[PRO FO 925/2985-6]  
[PRO WO 105/4]  
MCE Superseded

MOD W.7.(4.) BB1/D.

BL B.S.45/247.  
PRO WO 106/66

- 357 — Sketch of works before Phu-sa, Showing position of Troops at 3 p.m. on the 14<sup>th</sup> Dec: 1883, before the assault. Intel. Br. N<sup>o</sup> 357. Litho<sup>d</sup> at the Intelligence Br. War Office Ap<sup>l</sup> 84.  
1:1,800 approx. 45 x 25cm.  
"F.N. Webb Lith."  
— [Another copy.]  
In: *French operations in Tong-king*. Part IV. London: War Office, 1884. pp.13. BL Maps Z.12.[357.]  
BL B.S.45/247.  
PRO WO 106/66
- 358 — Sketch of Son-tay showing Position of Troops at 5<sup>PM</sup> on the 16<sup>th</sup> Dec: 1883. Intelligence Branch N<sup>o</sup> 358. Litho<sup>d</sup> at the Intelligence Branch, War Office. April 1884.  
1:5,000. 52 x 60cm.  
*Inset*: Son-tay and the area to the east, 1:47,520.  
"J.E. Hawkins litho:"  
— [Another copy.]  
In: *French operations in Tong-king*. Part IV. London: War Office, 1884. pp.13. BL Maps Z.12.[358.]  
BL B.S.45/247.  
PRO WO 106/66
- 359 [Sketch map of the Nile from Wady Halfa to Khartum. (Black stone to IB 362.)]
- 360 — Sketch map of the territories of the British North Borneo Company. Intel Br N<sup>o</sup> 360. Litho<sup>d</sup> at the Intelligence Branch War Office May 1884.  
1:760,320. 60 x 65cm.  
In: *Précis of information concerning the Island of Labuan and the Adjacent Territories of the British North Borneo Company*. London: War Office, 1884. pp.116. Confidential. MOD W.7.(4.) BB1/D.
- 361 — [Sketch map to illustrate report on expedition to Khartoum.] Intelligence Br: N<sup>o</sup> 361. Litho<sup>d</sup> at the Intelligence Branch, War Office. May 14. 1884.  
1:4,055,040. 27 x 35cm.  
Shows the eastern part of the Sudan.  
*Endorsed*: T. Fraser Col 3.5.04.  
In: [Letter] *From the Lieutenant-General Commanding in Egypt to the Under Secretary of State for War*. 5th May 1884. pp.11. Confidential. PRO WO 106/222

- 362 — Sketch Map of Nile from Wady Halfa to Khartum with notes on Caravan routes, Navigability of Nile, Towns, Climate &c. [PRO FO 925/1091,1118]  
Intelligence Branch N<sup>o</sup> 362. Lith<sup>d</sup> at the Intelligence Branch, War Office. May 1884. MCE Superseded  
1:1,013,760. 64 x 77cm.  
"J.E. Hawkins".
- [Another copy.]  
In: *Despatch of Troops to Upper Egypt and the Soudan*. 1884. pp.198. PRO WO 33/43  
Confidential. ([0979].)
- [Another edition.] BL R.U.S.I. V24.8.  
Printed on cloth.
- [Another edition.] Revised in accordance with Commander BL 64465.(15.)  
Hammill's Report 27.6.84.
- [Another copy.]  
In: *Report on the Nile*. London: H.M.S.O., 1884. pp.27. Confidential. MOD W.29. BB1/D.
- [Another edition.] BL R.U.S.I. A45.18.  
Printed on cloth.
- 363 — Sketch of Route from Ambukol to Shendy. [PRO FO 925/2971]  
Intelligence Branch N<sup>o</sup> 363. Compiled & Lith<sup>d</sup> at the MCE Superseded  
Intelligence Branch, War Office. May 1884.  
1:506,880. 47 x 36cm.  
"J.E. Hawkins."
- 364 — Map of the Country Adjacent to Suakin. From surveys by MCE Superseded  
L<sup>t</sup> Col. Ardagh C.B. R.E. and Sketches by L<sup>t</sup> Colvile G<sup>r</sup> G<sup>ds</sup> and  
Major E. Wood R.E.  
Intelligence Br. N<sup>o</sup> 364. Litho<sup>d</sup> at the Intelligence Branch, War  
Office. May 1884.  
1:100,000. 61 x 46cm.
- 365 — Survey of Suakin & Defences by Officers of H.M.S. PRO FO 925/2974  
"Myrmidon" April 1884.  
Intelligence Branch N<sup>o</sup> 365. Lith<sup>d</sup> at the Intelligence Branch,  
War Office. May 1884.  
1:11,445. 62 x 55cm.  
*Endorsed*: Alfred Carpenter Commander.



- 366** — Chart of Porto Novo Lagoon and Delta of Whemi River (Whemi Territory, West Coast of Africa). Reduced from Chart made by W.T.G. Lawson C.E. Ass<sup>t</sup>: Col: Surveyor, Lagos, Aug: 28<sup>th</sup> 1882.  
Intelligence Branch N<sup>o</sup> 366. Zincographed at the Intelligence Branch, War Office. Jan. 83. Corrected May 1884.  
1:66,476. 76 x 39cm.  
[PRO CO 700 Lagos 6(2)]  
[PRO MPG 1162(13)]  
MCE Superseded
- 367** — Sketch of Country between Ambukol and Shendy. Taken from the Survey of M<sup>r</sup> John Fowler C.E. to which is added descriptive Notes of the Route.  
Intelligence Branch N<sup>o</sup> 367. Lith<sup>d</sup> at the Intelligence Branch, War Office. May 1884.  
1:200,000. 92 x 65cm.  
The map is printed in two strips, each with a gradient profile, vertical scale 1:5,000.  
BL 66838.(2.)  
BL R.U.S.I. A45.21.  
[PRO FO 925/2970]  
MCE Superseded
- 368** — Map of routes in Wassaw and Aowin. by Ass<sup>t</sup> Inspector C.W. Thompson Gold Coast Constabulary, F.R.G.S. March 1884.  
Intell Br N<sup>o</sup> 368. Lithod: at the Intell: Br. War Office May 1884.  
1:380,160. 64 x 43cm.  
[PRO CO 700 Gold Coast 20]  
MCE Superseded
- 369** — Sketch Map of Country between Suakin and Berber, with notes on the Principal Routes.  
Intelligence Branch No 369. Lithographed at the Intelligence Division, War Office. under the direction of Major W.R. Fox. R.A. D.A.Q.M.G. June 1884.  
1:506,880. 75 x 48cm.  
BL 66838.(1.)  
BL R.U.S.I. A45.32.  
[PRO FO 925/2973]  
PRO MPH 411(7)  
MCE Superseded
- [Another copy.]  
Printed on cloth.  
BL Maps Z.12.[369.]

- 370 — [The Heri Rud Valley & Stream, from the Afghan outpost at Kafir Kale to Sarakhs. Surveyed by M<sup>r</sup> Alexander Condie Stephen C.B., C.M.G. 2<sup>nd</sup> Secretary H.M. Legation in Persia. 1883.] Sheet II. BL 51820.(36.)/1.  
[PRO FO 925/2161,2729]  
MCE Superseded
- Intelligence Branch N<sup>o</sup> 370. Lith<sup>d</sup> at the Intelligence Branch, War Office July 1884.  
1:126,720. 62 x 79cm.
- Insets:* Enlarged plan N<sup>o</sup> IX. Noroozabad (Feb. 7<sup>th</sup> 1883), 1:1,440; Enlarged plan No VII. Confluence of Keshef and Heri Rud Streams. (Feb. 5<sup>th</sup> 1883.), 1:3,600; Enlarged plan N<sup>o</sup> VI. Germab Ford (Feb. 4<sup>th</sup> 1883.), 1:3,600; Enlarged plan No V. Zoorabad, 1:1,440; Zulfagar Pass ... [view]; Enlarged plan N<sup>o</sup> IV. Ford 3 to 4 miles S.E. of Germab. (Feb. 3<sup>rd</sup> 1883.), 1:7,200; Enlarged plan N<sup>o</sup> VIII. Shir Tepe Ford (Feb. 6<sup>th</sup> 1883.), 1:3,600; The fortress of Sarakhs from the south. [View.]  
Sheet I of this map is at IB 374.
- 371 [Map of Darfur from Ahmed Pasha's map.]
- 372 — Map of the South Ussuri Region. Traced from the Map Compiled in 1883 by the Cartographical Establishment of the Military Topographical Dep<sup>t</sup> of the Russian General Staff. PRO FO 925/2156
- Intelligence Branch N<sup>o</sup> 372. Lith<sup>d</sup> at the Intelligence Branch, War Office, August, 1884.  
1:630,000. 78 x 57cm.  
A revised edition was issued as IBWO 474.
- 373 — Quarantine Island, Suakin. MCE Superseded
- Int. Bch. N<sup>o</sup> 373. Litho. Int. Bch. Q.M.G.'s Dept. W.O. Aug. 1884.  
1:1,200. 60 x 38cm.  
"To accompany Preliminary Report dated 13.7.84. Surveyed by W Emerson Peck Maj. R.E & C.R.E. Suakin 13.7.84."

- 374 — The Heri Rud Valley & Stream, from the Afghan outpost at Kafir Kale to Sarakhs. Surveyed by M<sup>r</sup> Alexander Condie Stephen C.B., C.M.G. 2<sup>nd</sup> Secretary H.M. Legation in Persia. 1883. Sheet I. BL 51820.(36.)/2  
[PRO FO 925/2161,2729]  
MCE Superseded
- Intelligence Branch N<sup>o</sup> 374. Lithographed at the Intelligence Branch, War Office. under the direction of Major W.R. Fox, R.A., D.A.Q.M.G. August 1884.
- 1:126,720. 62 x 80cm.
- With a gradient profile of the Heri Rud, 1:633,600 (horizontal scale), 1:24,000 (vertical scale).
- Insets:* Enlarged plan N<sup>o</sup> III. Zulfagar Ford. (Feb. 1<sup>st</sup> 1883), 1:7,200; Chahar Dowli Hills ... [view]; Tengi Daria Gorge ... [view from the south]; Nialsheni Pass ... [view]; Toman Agha ... [view]; Enlarged plan N<sup>o</sup> I. Bunya Khan Ford. (Jan<sup>y</sup> 27<sup>th</sup> 1883.), 1:5,400; Enlarged plan N<sup>o</sup> II. Kemeni Behesht Ford. (Jan<sup>y</sup> 28<sup>th</sup> 1883.), 1:5,400; Tengi Daria Gorge ... [view from the N.W.].
- "W. Brider."
- Sheet II of this map is at IB 370.
- 375 — Dakar. Plan III. Page 32.
- Intell: B<sup>r</sup> N<sup>o</sup> 375. Lith: at Intell: B<sup>r</sup> W.O. August 1884.
- 1:5,000. 46 x 42cm.
- In: *France. Senegal Colony and Submarine Telegraph Cable (via Teneriffe)*. London: Admiralty, 1884. pp.28. Confidential (Foreign Intelligence Committee (No. 44), July 1884.) PRO ADM 231/5
- 376 — El Castel, Goree. Plan IV. Page 33.
- Int B<sup>r</sup> No. 376. Intell: B<sup>r</sup> W.O. August 1884.
- No scale given. 24 x 36cm.
- In: *France. Senegal Colony and Submarine Telegraph Cable (via Teneriffe)*. London: Admiralty, 1884. pp.28. Confidential (Foreign Intelligence Committee (No. 44), July 1884.) PRO ADM 231/5
- 377 — Belair Fort. Plan VI. Page 35.
- Int Br No 377. Intell: Br W.O. Aug 1884.
- No scale given. 23 x 30cm.
- In: *France. Senegal Colony and Submarine Telegraph Cable (via Teneriffe)*. London: Admiralty, 1884. pp.28. Confidential (Foreign Intelligence Committee (No. 44), July 1884.) PRO ADM 231/5
- [PRO CO 700  
Miscellaneous 35]
- 378 — Goree. North battery. Plan V. Page 34.
- Int B<sup>r</sup> No. 378. Intell: B<sup>r</sup> W.O. Aug. 1884.
- No scale given. 18 x 25cm.
- In: *France. Senegal Colony and Submarine Telegraph Cable (via Teneriffe)*. London: Admiralty, 1884. pp.28. Confidential (Foreign Intelligence Committee (No. 44), July 1884.) PRO ADM 231/5

- 379 — Sketch Plan of the Soudan Railway from Wady Halfa to Hannek. **MCE Superseded**  
 Intelligence Branch N<sup>o</sup> 379. Lith<sup>d</sup> at the Intelligence Branch War Office. Aug: 1884.  
 1:656,159. 29 x 43cm.  
 "From Sketch by George Kilgour Jan 1879."  
 "J.E. Hawkins".
- 380 — Second Cataract. Wady Halfa. **BL R.U.S.I. A45.22**  
 Intelligence Br. N<sup>o</sup> 380. Lith<sup>d</sup> at the Intelligence Branch, War Office. August 1884.  
 1:20,000. 21 x 89cm.
- [Another copy.]  
 In: *Despatch of Troops to Upper Egypt and the Soudan*. 1884. pp.198. **PRO WO 33/43**  
 Confidential. ([0979].)
- [Another copy.]  
 In: *Report on the Nile*. London: H.M.S.O., 1884. pp.27. Confidential. **MOD W.29. BB1/D.**
- 381 — Map of the Nile Provinces from the Third Cataract (Hannek) to Khartum. **BL 64365.(8.)**  
 Intelligence Branch N<sup>o</sup> 381. Compiled & Lithographed at the Intelligence Branch, War Office. Under the Direction of Major W.R. Fox. R.A., D.A.Q.M.G. September 1884. **BL R.U.S.I. A45.20.**  
 1:1,013,760. 84 x 56cm. **[PRO FO 925**  
*Inset: Khartum and Environs*, 1:95,040. **/2482-4]**  
 "J.E. Hawkins Comp: & Litho:"
- [Another edition.] **BL R.U.S.I. V24.9.**  
 Printed on cloth.
- [Another edition.] Revised, February 1885. **BL R.U.S.I. V10.28.**
- [Another edition.] Revised, 2<sup>nd</sup> March, 1885. **MCE Superseded**  
 Lacks the inset.
- [Another edition.] N<sup>o</sup> 1. Revised Feb: 1888. **BL 09061.aa.3.**  
 In: *History of the Sudan Campaign*. London: H.M.S.O., 1889. 2 vols & case **BL 09061.aa.4.**  
 of maps. 15/- **RGS 539.a.**
- [Another edition.] Compiled & Lithographed at the **BL 64365.(12.)**  
 Intelligence Branch, War Office. September 1884. Revised Feb. **BL R.U.S.I. A45.39.**  
 1888. do. Jan. 1895. **BL R.U.S.I. V24.9a.**  
 "Published ... Edward Stanford ... London S.W. Price 1/6." **PRO MPH 413(15)**  
**MCE Superseded**

- [Another edition.] Small corrections & additions Jan. 1898. MCE Superseded
- 382 — Military map of Great Britain. [Sheet 1.] MOD 4A14. BB1/D.  
[Intelligence Branch N<sup>o</sup> 382.]  
1:633,600. 89 x 67cm.  
Shows the Orkney and Shetland Isles, and Scotland north of the latitude of Aberdeen.  
The copy seen has been cropped, dissected and mounted on linen with IB 411 and IB 412.
- 383 — Sub-Inclosures No. 3 to Mediterranean Letter No. 720 of 1884.  
Intell: B<sup>f</sup> No 383.  
1:586,666.6. 36 x 62cm.  
Shows the Nile from Assouan to Wady Halfa.  
"Richard Poore Lieut R.N. Copied by :- J L Barnardiston Mid: R.N."  
"To accompany Commander Hammill's Report."  
In: *Despatch of Troops to Upper Egypt and the Soudan*. 1884. pp.198. PRO WO 33/43  
Confidential. ([0979].)
- 384 — Sketch of the Environs of Assouan. Surveyed by Col T Fraser & Maj E Wood RE Dec<sup>r</sup> 1883. Drawn by Major E Wood RE.  
Intell B<sup>f</sup> N<sup>o</sup> 384.  
1:28,125. 77 x 28cm.  
"To accompany Commander Hammill's Report."  
In: *Despatch of Troops to Upper Egypt and the Soudan*. 1884. pp.198. PRO WO 33/43  
Confidential. ([0979].)
- 385 — Chart of the Nile Between Wady Halfa & Dongola. To accompany Commander Hammill's Report.  
Intell: B<sup>f</sup> N<sup>o</sup> 385.  
1:553,631. 37 x 62cm.  
"Sub-Inclosures No. 5 in Mediterranean letter No. 720 of 1884."  
"Rough Tracing by J.L. Barnardiston. Mid<sup>n</sup> H.M.S. "Monarch"."  
In: *Despatch of Troops to Upper Egypt and the Soudan*. 1884. pp.198. PRO WO 33/43  
Confidential. ([0979].)
- 386 — Plan of the Cataract of Kagbar. MCE Superseded  
Intell: B<sup>f</sup> N<sup>o</sup> 386.  
1:10,000. 28 x 38cm.

- [Another edition.] Plan of the Cataract of Kaybar. Rough Tracing by J.L. Barnardiston Mid: R.N. To accompany Commander Hammill's Report.  
 "Sub-Enclosure No. 6 in Mediterranean Letter No. 720 of 1884."  
 In: *Despatch of Troops to Upper Egypt and the Soudan*. 1884. pp.198. Confidential. ([0979].) **PRO WO 33/43**
- 387 — Plan of the Cataract of Hannek. Rough tracing by J.L. Barnardiston Mid: R.N. To accompany Commander Hammill's Report.  
 Intell: B<sup>f</sup> N<sup>o</sup> 387.  
 1:10,000. 46 x 63cm.  
 "Sub-Enclosure No. 6 in Mediterranean Letter, No. 720 of 1884." **MCE Superseded**
- [Another copy.]  
 In: *Despatch of Troops to Upper Egypt and the Soudan*. 1884. pp.198. Confidential. ([0979].) **PRO WO 33/43**
- 388 — Cataract of Semneh.  
 Intell. Br N<sup>o</sup> 388. Litho<sup>d</sup> at the Intell. Br. War Office Septr 1884.  
 1:4,000. 43 x 28cm.  
 With a section across the Cataract, vertical scale 1:8,000 approx.  
 "F.N. Webb." **MCE Superseded**
- [Another copy.]  
 In: *The Nile above the Second Cataract: Précis of information*. London: H.M.S.O., 1884. pp.146. **MOD W.15.(1.) BB1/D.**
- 389 — The Nile. From Sarras Station to Sakyat-el-Abd. From a Sketch by L<sup>1</sup> Col. H.E. Colvile, Gren. Guards. 22 August, 1884.  
 Intell. Branch N<sup>o</sup> 389. Litho. at the Intelligence Branch, W.O. October 1884.  
 1:316,800. 23 x 39cm.  
*Inset: Sketch of Lower Cataract, Ambigol, 1:15,840 approx.*  
 Printed on cloth. **MCE Superseded**
- 390-5 [Plans of 16 & 18, Queen Anne's Gate. 6sh. Basement, Ground floor, 1st, 2nd, 3rd, and 4th floors.]
- 396 — Sketch of the Desert Route from Mangabet (Siut) to Sakyat-el-Abd on the Nile. (Portion of the Arba' Ain route). By L<sup>1</sup> Colonel H.F. Colvile Grenadier Guards, July 1884.  
 Intelligence Br: N<sup>o</sup> 396. Lith<sup>d</sup> at the Intelligence Branch, War Office. Oct<sup>r</sup> 1884.  
 1:316,800. 66 x 81cm.  
*Inset: Plan of Ruin, Selimah, 1:600.*  
 Printed on cloth. **MCE Superseded**

- 397 — Map of Abyssinia and adjacent Red Sea Coast. Compiled in the Intelligence Branch, War Office. 1884. Under the direction of Major W.R. Fox, R.A. D.A.Q.M.G. Intelligence Branch No 397. 1:1,584,000. 66 x 78cm. "J.G. Kelly. Comp & Litho:" [PRO FO 925/2991] MCE Superseded
- [Another edition.] Corrected January 1886. MCE Superseded
- 398 — Map showing the towns & villages visited by the Assinie Boundary Commissioners in December 1883 & January 1884. Also the Country to the Northward afterwards visited by Lieut. Pullen. Intel. Br. N<sup>o</sup> 398. Litho<sup>d</sup> at the Intelligence Br. War Office Nov<sup>r</sup> 84. 1:158,400. 72 x 65cm. "F.N. Webb." [PRO CO 700 Gold Coast 22] [PRO FO 925/55,1153] MCE Superseded
- [Another edition.] Shows further detail around the Aby Lagoon. In: *Further Correspondence respecting the Appointment of a Joint English and French Commission to define the Boundary at Assinee*. London: Colonial Office, 1888. pp.48. (African, No. 289.) PRO CO 879/22
- 399 — Map of the South Western Frontier of the South African Republic including the adjacent portions of Bechuanaland, Griqualand West and the Orange Free State. 1884. Intelligence Dep<sup>t</sup> N<sup>o</sup> 399. Compiled and Lithographed at the Intelligence Branch, War Office. Under the direction of Major W.R. Fox, R.A. D.A.Q.M.G. November 1884. 1:633,600. 61 x 80cm. Inset: Southern Africa, 1:10,000,000 approx. "J.E. Hawkins compiled & litho:" BL R.U.S.I. A26.7. [PRO CO 700 S Africa 20] [PRO FO 925/65] [PRO MPG 982]
- [Another edition.] Revised, January 1885. BL 67352.(4)
- [Another edition.] Revised, March 1885. MCE Superseded
- 400 — Land grant to C.C. Fitzgerald, C.M.E. From the Supreme Government of the Republic of Venezuela. Intelligence B<sup>r</sup> N<sup>o</sup> 400. Lith<sup>d</sup> at the Intelligence Branch, War Office. November 1884. 1:1,722,000 approx. 32 x 26cm. Shows the delta of the River Orinoco. In: *Selection from Correspondence respecting the Boundary between British Guiana and Venezuela*. London: Foreign Office, 1886. pp.92. Confidential. (5306.) [PRO CO 700 America N&S 69A] [PRO FO 925/1287] [PRO MPK 169] BL B.S.14/3509.[no.5306.]

- 401 [Inset Griqualand West for Route book.]
- 402 — The Denham Waters and their connections with the Porto Novo Lagoon. Approximate survey by Commander R Murray Rumsey R.N. Retired & Ass<sup>t</sup> Inspector Peel Gold Coast Constabulary June 1884. [PRO CO 700 Lagos 7]  
MCE Superseded  
Intell. Br. N<sup>o</sup> 402. Litho<sup>d</sup> at the Intelligence Br. War Office Dec<sup>r</sup> 84.  
1:57,600. 91 x 44cm.
- [Another copy.]  
In: *Further Correspondence respecting Various Territorial Questions in the Neighbourhood of the Gold Coast Colony*. London: Colonial Office, 1885. pp.226. (African. No. 283.) PRO CO 879/22
- 403 — Map of Eastern Tropical Africa, Showing the limits of the Zanzibar Dominions, including the recent discoveries of M<sup>r</sup> Joseph Thompson. [PRO FO 925/68]  
[PRO MPK 157]  
MCE Superseded  
Intelligence Branch N<sup>o</sup> 403. Lith<sup>d</sup> at the Intelligence Branch, War Office. January 1885.  
1:4,377,600. 52 x 52cm.
- 404 — Plan of Cataracts and Monassir Country. (Compiled from hearsay).  
[Intelligence Branch N<sup>o</sup> 404.] Lithog<sup>d</sup> at the Intelligence Br<sup>h</sup>, War Office. Dec<sup>r</sup> 1884.  
1:506,880. 18 x 23cm.  
Shows the Nile from Hebeh upstream to Hamdad.  
“(Signed) H.H. Kitchener Major D.A.A.G.”  
In: *Papers relating to the fate of Colonel Stewart, Mr. Power, Mr Herbin, and others, who were on board the steamer wrecked above Merawi*. 1885. pp.8. ([0975].) PRO WO 33/43
- 405 — Sketch map to illustrate Major Kitchener’s report on the Arab tribes between Dongola and Khartûm. (19<sup>th</sup> October 1884.) MCE Superseded  
Intelligence Br: N<sup>o</sup> 405. Lith<sup>d</sup> at the Intelligence Branch, War Office. Jan<sup>y</sup> 1885.  
1:2,851,200. 19 x 27cm.
- [Another copy.]  
In: *Despatch of Troops to Upper Egypt and the Soudan*. 1884. pp.198. PRO WO 33/43  
Confidential. ([0979].)



- 406 — Sketch Map Showing the Shakiyeh Cataracts compiled from hearsay and reports by Lt Col. Colville, Major Kitchener, and Lieut. Poore R.N. [PRO FO 925/2990]  
Intell: Br: No. 406. Litho. at the Intelligence Branch, W.O. Jan<sup>y</sup>. MCE Superseded  
1885.  
1:253,440. 33 x 48cm.  
A later edition of this map is at IB 418.
- 407 [The Inner Passage leading to Canton. 1841 Campaign VI.]
- 408 [Plan of the river defences south of Canton. 1841 Campaign VII.]
- 409 [Plan of Canton to illustrate operations. 1841 Campaign VIII. 1:13,680.]
- 410 [Plan of Amoy to illustrate operations. 1841 Campaign IX.]
- 411 — [Military map of Great Britain. Sheet 2.] MOD 4A14. BB1/D.  
[Intelligence Branch N<sup>o</sup> 411.]  
1:633,600. 89 x 64cm.  
Shows Great Britain between the latitudes of Aberdeen and Manchester.  
The copy seen has been cropped, dissected, and mounted on linen with IB 382 and IB 412.
- 412 — [Military map of Great Britain. Sheet 3.] MOD 4A14. BB1/D.  
Intelligence Branch N<sup>o</sup> 412. Transferred from the Ordnance Survey Index Map. Jan<sup>y</sup>. 1885.  
1:633,600. 89 x 64cm.  
Shows England and Wales, south of the latitude of Manchester.  
The copy seen has been cropped, dissected, and mounted on linen with IB 382 and IB 411.
- 413 — Suakin and Defences, January 1885. To accompany my [PRO FO 925/2975]  
Letter to Secretary of State for War dated 16<sup>th</sup> March 1885. [PRO MPK 384(1)]  
(Sig<sup>d</sup>) Gerald Graham Lieut: General Com<sup>o</sup> Suakin Field Force.  
A.  
Intelligence Branch N<sup>o</sup> 413. Lith<sup>d</sup> at the Intelligence Branch,  
War Office, March 1885.  
1:11,445. 58 x 54cm.  
"Approximate position of Camps shown in Red, March 15<sup>th</sup> 1885. New Camps March 16<sup>th</sup> 1885 Shown in Green."  
In: *Diary of the Suakin Expedition*. London: H.M.S.O., 1885. pp.466. PRO WO 33/44
- 414 [Plan of Ting Hae to illustrate operations 1841. X.]

- 415 [Plan of Chin-hai to illustrate operations 10th October 1841. XI.]
- 416 [Minor war game map. Map of model at York and surrounding country. 1:63,360. 1sh.]
- 417 [Plan of country near Ning-po 15/3/42. XII.]
- 418 — Sketch Map Showing the Shakiyeh Cataracts compiled from hearsay and reports by Lt Col. Colville, Major Kitchener, and Lieut. Poore R.N. Korti, 26<sup>th</sup> Jan. '85. MCE Superseded  
Intell. Br. N<sup>o</sup> 418. Litho<sup>d</sup> at the Intelligence Branch, War Office, Feb. 1885.  
1:253,440. 33 x 48cm.  
An earlier edition of this map is at IB 406.
- 419 [The Ateks of Kelat & Denezez. Sheet I.]
- 420 — Map of the N.E. Division of Ireland shewing the roads, railways, and landing places, reported on. MOD 4A13. BB1/D.  
Intelligence Branch N<sup>o</sup> 420. Lithographed at the Intelligence Branch, War Office. March, 1885.  
1:253,440. 40 x 62cm.  
"C. Achilles."  
In: *Defence of Ireland. N.E. Division.* London: War Office, 1884. pp.309. Confidential.
- 421 — Position at Abu-Kru. Jan<sup>y</sup> 1885. Sketched by Lieut. Count Gleichen G<sup>f</sup> Guards. MCE Superseded  
Intelligence Br. N<sup>o</sup> 421. Lith. at the Intell. Branch, War Office. Mar. 1885.  
1:7,040. 24 x 19cm.  
— [Another edition.] Position at Gubat. N<sup>o</sup> 6.  
In: *History of the Sudan Campaign.* London: H.M.S.O., 1889. 3 vols & case of maps. 15/-.  
BL 09061.aa.3.  
BL 09061.aa.4.  
RGS 539.a.
- 422 — Rough sketch of Nile from Hamdab to Birti. MCE Superseded  
Intell. Br. N<sup>o</sup> 422. Litho<sup>d</sup> at the Intell Br. War Office March, 1885.  
1:253,440. 23 x 16cm.  
*Inset:* Bird's eye view of Birti Valley, 1:63,360.  
"S<sup>d</sup>) [Illegible] Major D.A.A.G. 1.2.85."

- 423 — Abu Kru & Metemmeh. Sketch by Capt. Verner D.A.A.G. MCE Superseded  
 Jan<sup>y</sup> 1885.  
 Intell: Br. N<sup>o</sup> 423. Lith<sup>d</sup> at the Intelligence Branch, War Office.  
 March 1885.  
 1:23,400 approx. 31 x 18cm.
- [Another copy.]  
 In: *Diary of the Suakin Expedition*. London: H.M.S.O., 1885. pp.466. PRO WO 33/44
- 424 — Sketch of Khartoum. by Staff Captain Ahmed Fahmy. MCE Superseded  
 Egyptian Army. Korti. 8.2.85.  
 Intelligence Branch. N<sup>o</sup> 424.  
 No scale given. 30 x 20cm.
- [Another copy.]  
 In: *Diary of the Suakin Expedition*. London: H.M.S.O., 1885. pp.466. PRO WO 33/44
- 425 [Minor war game map. Map of model at York. 1:10,560. 1sh.]
- 426 — Plan illustrating operations on the Min 23<sup>rd</sup> to 29<sup>th</sup> August BL Z.12.[426.]  
 1884. (To Accompany French operations in Tongking & China  
 Part VII.) Plan IV.  
 Intelligence Branch N<sup>o</sup> 426. Lith<sup>d</sup> at the Intelligence Branch,  
 War Office. March 1885.  
 1:75,000. 52 x 38cm.  
 Shows the estuary of the Min River to the East of Foochow.  
*Inset*: Plan Shewing the Position of the French and Chinese Vessels on  
 the Morning of the Bombardment On the 23<sup>rd</sup> August 1884, 1:20,000.
- [Another copy.]  
 In: *French Operations in China and Tong-King*. Part VII. 1885. pp.36. PRO WO 106/66  
 Confidential. MOD W.15.(18.) BB1/D.
- 427 — Sketch to accompany the operations against Bac Ninh 7<sup>th</sup>- BL Z.12.[427.]  
 13<sup>th</sup> March 1884. See Part V. To accompany French operations  
 in Tongking & China Part VII. Plan I.  
 Intelligence Branch N<sup>o</sup> 427. Lith<sup>d</sup> at the Intelligence Branch,  
 War Office. March 1885.  
 1:158,400 approx. 34 x 21cm.
- [Another copy.]  
 In: *French Operations in China and Tong-King*. Part VII. 1885. pp.36. PRO WO 106/66  
 Confidential. MOD W.15.(18.) BB1/D.

- 428 — Sketch of Environs of Khartum. N<sup>o</sup> 7. **MCE Superseded**  
 Intell: Br: N<sup>o</sup> 428. Lith<sup>d</sup> at the Intelligence Branch, W.O. 16<sup>th</sup>  
 Mar. 1885.  
 1:95,040. 15 x 24cm.
- [Another copy.]  
 In: *History of the Sudan Campaign*. London: H.M.S.O., 1889. 3 vols & case  
 of maps. 15/- **BL 09061.aa.3.**  
**BL 09061.aa.4.**  
**RGS 539.a.**
- [Another edition.] Sketch to accompany Sir C. Wilson's  
 Despatch of the 11<sup>th</sup> Feb. 1885.  
 In: *Diary of the Suakin Expedition*. London: H.M.S.O., 1885. pp.466. **PRO WO 33/44**
- 429 [Volunteer review at Brighton. Rendezvous and Railway  
 Stations 1885.]
- 430 — Sketch illustrating operations against Hong-Hoa April 7<sup>th</sup> -  
 12<sup>th</sup> 1884. To accompany French operations in Tongking &  
 China. Part VII. Plan II. **BL Maps Z.12.[430.]**  
 Intelligence Branch N<sup>o</sup> 430. Lith<sup>d</sup> at the Intelligence Branch,  
 War Office. March 1885.  
 1:126,720 approx. 34 x 21cm.
- [Another copy.]  
 In: *French Operations in China and Tong-King*. Part VII. 1885. pp.36. **PRO WO 106/66**  
 Confidential. **MOD W.15.(18.) BB1/D.**
- 431 — Afghanistan. Photozincographed from the map of the  
 Surveyor General of India 1883 and revised from recent  
 surveys, March 1885. **BL 51800.(32)**  
 Intelligence Branch N<sup>o</sup> 431. Photozincographed at the  
 Ordnance Survey Office Southampton, March 1885. **[PRO FO 925/2051,2053]**  
 1:2,027,520. 65 x 68cm. **MOD W.24. BB1/D.**
- 432 — Plan of the Fench attack on Tamsui. To accompany French  
 operations in Tongking and China. Part VII. Plan V. **BL Maps Z.12.[432.]**  
 Intelligence Branch N<sup>o</sup> 432. Lith<sup>d</sup> at the Intelligence Branch,  
 War Office. March 1885.  
 1:36,400. 14 x 11cm.
- [Another copy.]  
 In: *French Operations in China and Tong-King*. Part VII. 1885. pp.36. **PRO WO 106/66**  
 Confidential. **MOD W.15.(18.) BB1/D.**
- 433 [Plan of the level at Brighton.]

- 434 [Extemporised shelter in hot climates.]
- 435 — Egypt 1:30,000. [Sheet] K.VII. Surveyed Dec. 1883 by Lt Col. Ardagh, Maj. Spaight & Lt Burton, R.E. **MCE Superseded**  
 Intelligence Branch N<sup>o</sup> 435. Lithographed at the Intelligence Branch, War Office under the direction of Major W.R. Fox R.A.; D.A.Q.M.G.  
 80 x 62cm.  
 Shows the country from Kassassin to Tel el-Maskhuta.
- [Another edition.] (Egyptian Campaign 1882.) Map N<sup>o</sup> 7. **MCE Superseded**  
 Sheet 2.
- [Another edition.] Printed by Dangerfield, 22 Bedford St Covent Garden.  
 In: *Military history of the Campaign of 1882 in Egypt*. London: H.M.S.O., 1887. 3 vols. 7/6. **BL 09061.d.10.**
- [Another edition.] Lithographed at the Intelligence Branch, War Office under the direction of Major W.R. Fox R.A.; D.A.Q.M.G. **BL 64390.(23.)/K.VII.**  
 "Published ... by Edward Stanford ... London S.W. Price [blank]."
- [Another edition.] Map N<sup>o</sup> 4. Sheet 2. [1908.] **BL 64390.(24.)/4.**
- 436 — Egypt 1:30,000. [Sheet] J.VII. Surveyed Dec. 1883 by Lt Col. Ardagh, Maj. Spaight & Lt Burton, R.E. **MCE Superseded**  
 Intelligence Branch N<sup>o</sup> 436. Lithographed at the Intelligence Branch, War Office under the direction of Major W.R. Fox R.A., D.A.Q.M.G.  
 80 x 62cm.  
 Shows the country around Tel El-Kebir.
- [Another edition.] (Egyptian Campaign 1882.) Map N<sup>o</sup> 7. **MCE Superseded**  
 Sheet 3.
- [Another copy.]  
 In: *Military history of the Campaign of 1882 in Egypt*. London: H.M.S.O., 1887. 3 vols. 7/6. **BL 09061.d.10.**
- [Another edition.] Lithographed at the Intelligence Branch, War Office under the direction of Major W.R. Fox R.A.; D.A.Q.M.G. **BL 64390.(23.)/J.VII.**  
 "Published ... by Edward Stanford ... London S.W. Price [blank]."
- [Another edition.] Map N<sup>o</sup> 4. Sheet 3. [1908.] **BL 64390.(24.)/4.**

- 437 — Egypt 1:30,000. [Sheet] L.VII. Surveyed Dec. 1883 by Lt Col. Ardagh, Maj. Spaight & Lt Burton, R.E. Intelligence Branch N<sup>o</sup> 437. Lithographed at the Intelligence Branch, War Office under the direction of Major W.R. Fox R.A.; D.A.Q.M.G.  
80 x 62cm.  
Shows Ismailia and the country to the west.  
"C.A. Achilles."  
MCE Superseded
- [Another edition.] (Egyptian Campaign 1882.) Map N<sup>o</sup> 7. Sheet 1.  
MCE Superseded
- [Another edition.] Printed by Dangerfield, 22 Bedford St Covent Garden.  
In: *Military history of the Campaign of 1882 in Egypt*. London: H.M.S.O., 1887. 3 vols. 7/6.  
BL 09061.d.10.
- [Another edition.] Lithographed at the Intelligence Branch, War Office under the direction of Major W.R. Fox R.A.; D.A.Q.M.G.  
"Published ... by Edward Stanford ... London S.W. Price [blank]."  
BL 64390.(23.)/L.VII.
- [Another edition.] Map N<sup>o</sup> 4. Sheet 1. [1908.]  
BL 64390.(24.)/4.
- 438 — Sketch to illustrate the march of Colonel Dugenne's Column on Lang Son and the Affair of Bac-Lé, June 23<sup>rd</sup> and 24<sup>th</sup> 1884. (To Accompany French operations in Tongking and China. Part VII.) Plan III. Intelligence Branch N<sup>o</sup> 438. Lith<sup>d</sup> at the Intelligence Branch, War Office. March 1885.  
1:354,330. 19 x 28cm.  
*Inset*: Rocks of Nui-Dong-Nay, 1:25,000.  
BL Z.12.[438.]
- [Another copy.]  
In: *French Operations in China and Tong-King*. Part VII. 1885. pp.36. Confidential.  
PRO WO 106/66  
MOD W.15.(18.) BB1/D.
- 439 [Rough plan of Etman Fakri's House at Hebeh. 1885. 1:360.]
- 440 [Capture of Cha-Pu 18th May 1842. Plate XIII.]
- 441 — Rough Sketch to illustrate Russian Lines of Advance on Afghanistan. Intelligence Branch N<sup>o</sup> 441. Litho<sup>d</sup> at Intell:<sup>s</sup> Branch, War Office, April 1885.  
1:6,969,600. 67 x 79cm.  
Shows Russia and Central Asia with Persia and Northern India.  
PRO FO 925/2062  
MOD W.24. BB1/D.

- 442 — North Western Afghanistan. Preliminary issue. Intelligence Branch N<sup>o</sup> 442. Lithographed at the Intelligence Branch, War Office. under the direction of Major W.R. Fox, R.A.; D.A.Q.M.G. April, 1885. 1:633,600. 88 x 65cm. "W. Brider." The revised issue of this map is at IB 469. BL 51800.(33.)  
[PRO FO 65/1241]  
[PRO FO 925/2843]  
MOD W.24 BB1/D.
- 443 [Plan of Woosung and Shanghai. Plate XIV.]
- 444 — Sketch of the Scene of Action at Hashin. Shewing the position of troops at 9.40'a.m. on the 20<sup>th</sup> March 1885. Compiled by Cap<sup>t</sup> G.H. More-Molyneux B.S.C. from Notes taken during the Action by Officers of the Intelligence Dep<sup>t</sup> G.E. Grover Major R.E. Head of Int<sup>e</sup> Dep<sup>t</sup> Suakin F.F. Intelligence Branch N<sup>o</sup> 444. Lithographed at the Intelligence Branch, War Office. April 1885. 1:10,560. 52 x 48cm. With a view of the Hashin Valley. MCE Superseded
- [Another edition.] To accompany my Despatch Dated 21.3.85. Gerald Graham Lieut: General Com<sup>o</sup> Suakin Field Force. Lacks the printer's imprint. MCE Superseded
- [Another copy.] In: *Further correspondence respecting military operations in the Soudan.* London: H.M.S.O., 1885. (Egypt. No. 13 (1885).) (C.4392.) BL B.S.Ref.1884-5. lxxxix
- [Another copy.] In: *Diary of the Suakin Expedition.* London: H.M.S.O., 1885. pp.466. PRO WO 33/44
- 445 — Rough Sketch to illustrate Attack made upon Sir John M<sup>o</sup>Neill's Zeriba 22<sup>nd</sup> March 1885. X. Intell: Branch. N<sup>o</sup> 445. Litho<sup>d</sup> at Intelligence Branch, War Office, April 1885. 1:1,870 approx. 20 x 30cm. "To accompany my despatch dated 28<sup>th</sup> March/85, Gerald Graham Lieut: Gen<sup>l</sup>-Com<sup>o</sup> Suakin Field Force." MCE Superseded
- [Another copy.] In: *Diary of the Suakin Expedition.* London: H.M.S.O., 1885. pp.466. PRO WO 33/44
- [Another edition.] Lacks the printer's imprint. In: *Further correspondence respecting military operations in the Soudan.* London: H.M.S.O., 1885. (Egypt. No. 13 (1885).) (C.4392.) BL B.S.Ref.1884-5.lxxxix.

- [Another edition.] Part II. To face page 208.  
In : *History of the Sudan Campaign*. London: H.M.S.O., 1889. 2 vols & case of maps. 15/-.
- RGS 539.a**
- 446** — Sketch Map of the Seat of Rebellion. Dominion of Canada. Intel. Br. N<sup>o</sup> 446. Comp<sup>d</sup> & Litho<sup>d</sup> at the Intel. Branch War Office April 1885.  
1:5,274,720. 77 x 31cm.  
Shows western Canada from Winnipeg to Vancouver.
- MCE Superseded**
- 447** — Map of the market town of Berber, and of the proposed line of fortifications the construction of which was authorised to be carried out.  
Intelligence Branch N<sup>o</sup> 447. Lith<sup>d</sup> at the Intelligence Branch, War Office. April 1885.  
1:5,280. 51 x 75cm.  
"Reduced ... from Surveys ... and the drawings by Cap<sup>t</sup> Abbas Rasmy ... of the Department of Military Engineering and Surveying ..."
- MCE Superseded**
- 448** — Map of the W. Division of Ireland shewing the roads, railways, and landing places, reported on.  
Intelligence Branch N<sup>o</sup> 448. Lithographed at the Intelligence Branch, War Office May 1885.  
1:253,440. 64 x 72cm.  
"C. Achilles."  
In: *Defence of Ireland. W. Division*. London: War Office, 1885. pp.230. Confidential.
- MOD 4A13. BB1/D.**
- 449** [Sketch map of Trans-Caucasia, 1:2,280,760.]
- 450** — Sketch Map showing the administrative divisions of Caucasia.  
Int. Br. 450. Litho<sup>d</sup> at the Intel. Branch War Office. May 85.  
1:3,335,000 approx. 39 x 35cm.  
In: *Précis of Information concerning Trans-Caucasia*. London: War Office, 1885. pp.337. Confidential.
- PRO WO 106/5963**
- 451** — Two views looking N.E. & N.W. from Khor Abent.  
Intel. Branch N<sup>o</sup> 451. Lithographed at the Intelligence Branch, War Office. May 1885.  
49 x 32cm.  
*Endorsed:* W.H. Sawyer Capt., R. Lanc. Regt, attac<sup>d</sup> Q.M.G. Dept  
"To accompany my despatch N<sup>o</sup> 59, dated 22<sup>nd</sup> April 1885. Gerald Graham Lt General Com<sup>g</sup> F<sup>d</sup> Force."  
In: *Diary of the Suakin Expedition*. London: H.M.S.O., 1885. pp.466.
- PRO WO 33/44**



- 452 — Rough sketch of ground traversed by the reconnaissance of April 18<sup>th</sup> 1885. MCE Superseded  
 Intell. Br. N<sup>o</sup> 452. Litho<sup>d</sup> at the Intelligence Br. W.O. May 1885.  
 1:63,360. 45 x 19cm.  
 Shows the Waratab Range and the valley of Khor Abent, between Sinkat and Suakin. With a sketch "Outline of hills ...".  
*Endorsed:* Percy Lake. Capt<sup>n</sup> E Lances Regt. Intelligence Dept S.F. Force.  
 "D. To accompany despatch N 59 dated 22<sup>4</sup>/<sub>85</sub> S<sup>d</sup>) Gerald Graham Lt General Com<sup>g</sup> F<sup>d</sup> Force 22-4-85".
- [Another copy.]  
 In: *Diary of the Suakin Expedition*. London: H.M.S.O., 1885. pp.466. PRO WO 33/44
- 453 — Reconnaissance to Deberet Wells and Khor Abent 15<sup>th</sup> April 1885. MCE Superseded  
 Intelligence Branch N<sup>o</sup> 453. Lith<sup>d</sup> at the Intelligence Branch, War Office. May 1885.  
 1:63,360. 38 x 31cm.  
 "(S<sup>d</sup>) Geo H More Molyneux Capt<sup>n</sup> Intelligence Depart."  
 "C. To accompany despatch N<sup>o</sup> 59 dated 22<sup>nd</sup> April 1885 (S<sup>d</sup>) Gerald Graham L<sup>t</sup> General C<sup>g</sup> F<sup>d</sup> Force."
- [Another copy.]  
 In: *Diary of the Suakin Expedition*. London: H.M.S.O., 1885. pp.466. PRO WO 33/44
- 454 — Reconnaissance - Handub to Otao. 13<sup>th</sup> April 1885. MCE Superseded  
 Intelligence Branch N<sup>o</sup> 454. Litho<sup>d</sup> at Intelligence Branch, War Office. May, 1885.  
 1:63,360. 36 x 31cm.  
 With four views inset, showing outlines of mountains.  
*Endorsed:* Geoff More Molyneux Capt Intell<sup>ce</sup> Dept. 14/4/85.  
 "To accompany despatch N<sup>o</sup> 51. dated 16.4.85. Gerald Graham Lt General".
- [Another copy.]  
 In: *Diary of the Suakin Expedition*. London: H.M.S.O., 1885. pp.466. PRO WO 33/44
- [Another edition.]  
 Lacks the printer's imprint.  
 In: *Further correspondence respecting military operations in the Soudan*. London: H.M.S.O., 1885. (Egypt. No. 13 (1885).) (C.4392.) BL B.S.Ref.1884-5.lxxxix.

- 455 — Handub Zeriba, made 8th. April 1885. MCE Superseded  
 Intell. Br. N<sup>o</sup> 455. Lithographed at the Intelligence Branch, War  
 Office. May 1885.  
 1:5,280. 19 x 31cm.  
*Endorsed:* Geoff More Molyneux Capt<sup>d</sup> Intelligence Dep<sup>t</sup>  
 "To accompany my Despatch N<sup>o</sup> 51. dated 16 April 1885. Gerald  
 Graham L<sup>t</sup> General Com<sup>d</sup> F. Force".
- [Another copy.]  
 In: *Further correspondence respecting military operations in the Soudan.* BL B.S.Ref.1884-5.lxxxix.  
 London: H.M.S.O., 1885. (Egypt. No. 13 (1885).) (C.4392.)
- [Another copy.]  
 In: *Diary of the Suakin Expedition.* London: H.M.S.O., 1885. pp.466. PRO WO 33/44
- 456 — Panjdeh. Approximate Russian and Afghan positions on MCE D12:21(4)  
 the 30<sup>th</sup> March, 1885. From a Survey by Serg<sup>t</sup> Galindo, 8<sup>th</sup> H<sup>q</sup>  
 Intelligence Branch N<sup>o</sup> 456. Lith<sup>d</sup> at the Intelligence Branch,  
 W.O. May 1885.  
 1:10,560. 39 x 43cm.  
 Shows the area around Pul-i-Khishti and the confluence of the Kushk  
 and Murghab Rivers.
- 457 — Reconnaissance Sketch. Tessaleel Wells towards Es Sibil MCE Superseded  
 24.4.85.  
 Int: Br: N<sup>o</sup> 457. Litho<sup>d</sup> at the Int: Br: War Office May 1885.  
 1:63,360. 32 x 20cm.  
*Endorsed:* Geoff More Molyneux Capn B.S.C. Int<sup>ce</sup> Dept  
 "To accompany despatch N<sup>o</sup> 64 dated 29.4.85. G. Graham L<sup>t</sup> Gen<sup>l</sup>".
- [Another copy.]  
 In: *Diary of the Suakin Expedition.* London: H.M.S.O., 1885. pp.466. PRO WO 33/44
- 458 — Suakin and Defences January 1885. To accompany despatch  
 of 7<sup>th</sup> May 1885. Wolseley, General.  
 Intelligence Branch N<sup>o</sup> 458. Lith<sup>d</sup> at the Intelligence Branch,  
 War Office 18<sup>th</sup> April 1885.  
 1:11,445. 58 x 54cm.  
 In: *Diary of the Suakin Expedition.* London: H.M.S.O., 1885. pp.466. PRO WO 33/44

- 459 — Sketch of the River Nile between Merawi and Huella (About 25 miles from Abu Hamed). Surveyed with the Prismatic Compass by Cap<sup>t</sup> D.C. Courtney R.E. and Lieu<sup>t</sup> The Honourable F. Colborne R.I.R. during the Ascent and Descent of the River 24<sup>th</sup> January to 5<sup>th</sup> March 1885. Intelligence Branch N<sup>o</sup> 459. Lithd. at the Intelligence Branch, War Office. May 1885. 1:253,440. 65 x 47cm. *Insets: Edermih Cataract; Rahami Cataract; Sherari Cataract; Umhaboa Cataract, all at 1:21,120.*
- [Another edition.] N<sup>o</sup> 8. Revised January 1889. In: *History of the Sudan Campaign*. London: H.M.S.O., 1889. 3 vols & case of maps. 15/-.
- 460 — Sketch to illustrate Operations near T'Hakul May 6<sup>th</sup> 1885. Intell. Br. N<sup>o</sup> 460. Lithographed at the Intelligence Branch, War Office. June 1885. 1:63,360. 41 x 32cm. "(S<sup>d</sup>) Geo. H. More Molyneux Capt B.S.C. Intelligence Dept." "To accompany despatch N<sup>o</sup> 77. dated 13<sup>th</sup> May 1885. Gerald Graham L<sup>t</sup> General. Com<sup>d</sup> Suakin Field Force."
- [Another copy.] In: *Diary of the Suakin Expedition*. London: H.M.S.O., 1885. pp.466.
- 461 — Sketch map to illustrate the Lang-Son and Tuyen-Kwang Operations. (Line of French Advance on Lang-Son shewn approximately, none of the places being marked on French Map.) (To accompany French Operations in China & Tongking. Part VIII.) Int: Branch N<sup>o</sup> 461. Lith: Int: Branch, War Office. May 1885. 1:600,000. 44 x 32cm.
- [Another copy.] In: *French Operations in China and Tong-King*. Part VIII. 1885. pp.33.
- 462 — Map of a portion of South Central Africa. Shewing the territories of the undermentioned Bechuana Chiefs. Int. Br. N<sup>o</sup> 462. Litho<sup>d</sup> at the Intelligence Branch War Office June 85. 1:1,800,000 approx. 56 x 87cm. *Endorsed: Andrew A Anderson Cranleigh Surrey 4 May 1885. "F.N. Webb".*

MCE Superseded

BL 09061.aa.3.

BL 09061.aa.4.

RGS 539.a.

MCE Superseded

PRO WO 33/44

BL Maps Z.12.[461.]

PRO WO 106/66

MOD W.15.(19) BB1/D.

[PRO FO 925/550]

MCE Superseded

- 463 — Sketch of the Fortress of Alexandropol or Gumri. Plan III. Intelligence Branch N<sup>o</sup> 463. Lith<sup>d</sup> at the Intelligence Branch, War Office, June [1885].  
1:14,400. 21 x 27cm.  
In: *Précis of Information concerning Trans-Caucasia*. London: War Office, 1885. pp.337. Confidential. PRO WO 106/5963
- 464 — Sketch of the Fortifications of Ardahan. Plan IV. Intelligence Branch N<sup>o</sup> 464. Lith<sup>d</sup> at the Intelligence Branch, War Office, June 1885.  
1:36,000. 34 x 31cm.  
In: *Précis of Information concerning Trans-Caucasia*. London: War Office, 1885. pp.337. Confidential. PRO WO 106/5963
- 465 — March Route. East Bank, Fatmeh - Sarkamatto. Intelligence Branch N<sup>o</sup> 465. Lith<sup>d</sup> at the Intelligence Branch, War Office. June 1885.  
1:506,880 approx. 20 x 32cm.  
Shows the Nile from Akasheh upstream as far as the Third Cataract  
*Endorsed*: T Fraser Lt Col AAG 22.5.85. MCE Superseded
- 466 — Exact Copy of Sketch of Position at time of Attack on the Zariba between Suakin & Tamai on the 22<sup>nd</sup> March 1885. Int. Branch N<sup>o</sup> 466. Lith<sup>d</sup> at Int: Branch, War Office, June, 1885.  
Scale indeterminate. 21 x 33cm.  
*Endorsed*: A.W. Nissny[?] 28<sup>th</sup>3.85. MCE Superseded
- 467 — Sketch of the Harbour & defences of Batum. Intelligence Branch N<sup>o</sup> 467. Lith<sup>d</sup> at the Intelligence Branch, War Office. June 1885.  
1:8,400. 56 x 50cm.  
In: *Précis of Information concerning Trans-Caucasia*. London: War Office, 1885. pp.337. Confidential. PRO WO 106/5963
- 468 — III. General plan of Second Cataract, Wady Halfa. Intelligence Br. N<sup>o</sup> 468. Lith<sup>d</sup> at the Intelligence Branch War Office July 1885.  
1:20,000. 22 x 88cm.  
In: *Navigation of the Nile. Passage of the Second Cataract and Cataract of Semneh by the Nile Steamers "Nassif-Kheir" and "Gizeh" in September and October, 1884*. London: Admiralty, 1885. pp.31. Confidential. (Foreign Intelligence Committee (No. 75), August, 1885.) PRO ADM 23176

- 469 — North Western Afghanistan. Compiled principally from the Surveys of the Officers of the Afghan Boundary Commission. Intelligence Branch N<sup>o</sup> 469. Compiled & Lithographed at the Intelligence Branch, War Office. under the direction of Major W.R. Fox R.A. D.A.Q.M.G. 1885.  
1:633,600. 93 x 65cm.  
"W. Brider."  
The preliminary issue of this map is at IB 442. BL 51800.(34.)  
[PRO FO 925/2059]
- 470 — Map of Zululand. Compiled at the Intelligence Dept Horse Guards, from the Military Trigonometrical Surveys and the various Topographical Sketches made by Officers during the Campaign of 1879. Sheet 1. Intelligence Dep<sup>t</sup> N<sup>o</sup> 470. Compiled & Lith<sup>d</sup> at the Intelligence Dept War Office May 1881. Revised July 1885.  
1:253,440. 60 x 78cm.  
"J.E. Hawkins."  
An earlier edition is at ID 19. [PRO FO 925/402]  
MCE Superseded
- [Another copy.]  
In: *Précis of information concerning Zululand*. London: H.M.S.O., 1886. pp.146. 7/- . BL 10097.i.34.
- 471 — Zululand Sheet 2. Intelligence Dep<sup>t</sup> N<sup>o</sup> 471. Compiled & Lith<sup>d</sup> Intelligence Dep<sup>t</sup> Horse Guards March 1881. Revised, July 1885.  
1:253,440. 59 x 78cm.  
*Inset: Sketch Map showing Lines of Communication with Zululand and the South African Republic, 1:1,584,000.*  
"J.E. Hawkins."  
An earlier edition is at ID19. MCE Superseded
- [Another copy.]  
In: *Précis of information concerning Zululand*. London: H.M.S.O., 1886. pp.146. 7/- . BL 10097.i.34.
- 472 [Minor War Game map, showing parts of Meavy, Roborough & Bickleigh. 1:21,120 & 1:10,560. 1sh.]
- 473 — Map of the N. Division of Ireland shewing the roads, railways, and landing places, reported on. Intelligence Branch N<sup>o</sup> 473. Lithographed at the Intelligence Branch, War Office. July 85.  
1:253,440. 73 x 59cm.  
"F.N. Webb."  
In: *Defence of Ireland. N. Division*. London: War Office, 1884. pp.342. Confidential. MOD 4A13. BB1/D.

- 474 — Map of the South Ussuri Region. Map II. Intelligence Branch N<sup>o</sup> 474. Litho. at the Intelligence Branch, War Office. August 1885.  
1:630,000. 78 x 57cm.  
"Confidential".  
In: *Report on the Russian Pacific Provinces, ...* London: War Office, 1886. pp.59. Secret. MOD DMO Series BB1/D.
- [Another edition.] Map of the South Ussuri Region. Revised June 1890.  
Lacks "Confidential" classification.  
In: *The Southern Ussurian District at the present time.* London: Harrison and Sons, 1890. pp.19. BL 10057.h.24.(2.)
- 475 — Map of the N.W. Division of Ireland shewing the roads, railways, and landing places, reported on. Int. Br. N<sup>o</sup> 475. Lithographed at the Intelligence Branch, War Office. July 1885.  
1:253,440. 59 x 53cm.  
"F.N. Webb."  
In: *Defence of Ireland. N.W. Division.* London: War Office, 1884. pp.144. Confidential. MOD 4A13. BB1/D.
- 476 — Sketch of the Environs of Assouan. Surveyed by Col T Fraser & Maj E Wood RE, Dec<sup>r</sup> 1883. Drawn by Major E. Wood RE. To accompany Commander Hammill's, Report. Intell. Br. 476.  
1:28,125. 77 x 30cm.  
"To Accompany Captain Yorke's Report 30/6/85."  
— [Another copy.]  
In: *Reports on the Nile Expedition, 1884-85.* London: H.M.S.O., 1885. pp.561. Confidential. (01006.) MCE Superseded PRO WO 33/44 MOD W.25. BB1/D.
- 477 — Sketch of the Country Adjacent to Suakin. Compiled at the Intelligence Branch, War Office. 1885. Intelligence Branch N<sup>o</sup> 477. Lith<sup>d</sup> at the Intelligence Branch, War Office. July 1885.  
1:100,000. 77 x 51cm. BL Maps Z.12.[477.] BL R.U.S.I. A45.28.[2.] [PRO FO 925/367] PRO MPH 464(6) MCE Superseded
- [Another edition.] N<sup>o</sup> 9.  
In: *History of the Sudan Campaign.* London: H.M.S.O., 1889. 3 vols & case of maps. 15/-.  
BL 09061.aa.3.  
BL 09061.aa.4.  
RGS 539.a.

- 478 — Sketch of road Kanya to Molopolole. PRO FO 925/1010  
 Int: Br: N<sup>o</sup> 478. Lith: at Int. Br. War Office Aug 1885.  
 1:253,440. 20 x 31cm.  
 Inset: Molopolole and environs, 1:126,720.
- [Another copy.]  
 In: *Bechuanaland Field Force. Quartermaster-General's Diary*. 1885. pp.169. PRO WO 106/263  
 Confidential.
- 479 — Khanya (Bechuanaland). Sketched by Cap<sup>t</sup> E. Pennefather [PRO FO 925/967]  
 6<sup>th</sup> Dragoons May 1885. MCE Superseded  
 Intelligence Branch No 479. Lithd at the Intelligence Branch,  
 War Office. Augt 1885.  
 1:31,680. 25 x 29cm.
- [Another copy.]  
 In: *Bechuanaland Field Force. Quartermaster-General's Diary*. 1885. pp.169. PRO WO 106/263  
 Confidential.
- 480 — Military Reconnaissance Sketch from Akarchushmi to [PRO FO 925/2103]  
 Zulfagar. Made by Illyn's Mil<sup>y</sup> Topog Department 1885. MCE D31:59(1)  
 Intelligence Branch N<sup>o</sup> 480. Litho<sup>d</sup> at the Intelligence Branch,  
 War Office. Aug<sup>t</sup> 1885.  
 1:42,000. 63 x 80cm.  
 With two cross-sections showing gradient profiles.  
 Parallel Russian and English title and names.
- [Another copy.]  
 In: *Further correspondence respecting Central Asia*. London: Harrison and BL B.S.Ref.1884-5.lxxxvii.  
 Sons, 1885. pp.76. 3/2. (Central Asia. No. 4 (1885).) (C. 4389.)
- 481 — Attack & Defence of Tuyen-kwang 1884-5. To accompany BL Maps Z.12.[481.]  
 Part IX of the Operations in Tongking. II.  
 Int. Br N<sup>o</sup> 481. Lith<sup>d</sup> at the Int. Br. War Office Sep. 85.  
 1:10,000. 24 x 35cm.  
 "F.N.Webb."
- [Another copy.]  
 In: *French Operations in China and Tong-King*. Part IX. 1885. pp.38. PRO WO 106/66

- 482-3 — Map of the Tejend River compiled from a sketch made by Councillor Illyn of the Mil: Top: Dept in 1885 on the scales of 1 and 2 Versts to an English Inch.  
Litho. at the Intelligence Branch, War Office, Sept, 1885.  
1:210,000. 2sh. 87 x 92cm.  
Shows the area between the Rivers Tejend and Kushk.  
Parallel Russian and English title and names.  
The two sheets have been joined in both copies seen. Sheet 2 bears the designation: Intelligence Branch No. 483.
- 484 — Rough Sketch of Country about Tuyen Kwang. To accompany Part IX of the Operations in Tongking. I.  
Int Br. N<sup>o</sup> 484. Lith<sup>d</sup> at the Intelligence Br. War Office Sep. 85.  
1:20,000. 36 x 30cm.  
"F.N. Webb".  
In: *French Operations in China and Tong-King*. Part IX. 1885. pp.38.
- 485 — Pescadores Islands. To accompany Part IX of the Operations in Tongking. III.  
Int Br. N<sup>o</sup> 485. Litho<sup>d</sup> at the Int: Br. War Office Sep. 85.  
1:95,040 approx. 27 x 23cm.  
"F.N. Webb."  
In: *French Operations in China and Tong-King*. Part IX. 1885. pp.38.
- 486 — Poti - Tiflis Railway. Longitudinal section of line. Plan II.  
Int: Br: N<sup>o</sup> 486. Litho<sup>d</sup> at the Intelligence Br. War Office Sep 85.  
1:712,000 aprox. & 1:12,300 approx. (vertical scale). 51 x 24cm.  
In: *Précis of Information concerning Trans-Caucasia*. London: War Office, 1885. pp.337. Confidential.
- 487 — Kars, 1877. Plan VI.  
Intelligence Branch N<sup>o</sup> 487. Lith<sup>d</sup> at the Intelligence Branch, War Office. Oct<sup>r</sup> 1885.  
1:21,000. 35 x 35cm.  
In: *Précis of Information concerning Trans-Caucasia*. London: War Office, 1885. pp.337. Confidential.
- 488 — Map of the E. Division of Ireland shewing the roads, railways, and landing places, reported on.  
Intelligence Branch N<sup>o</sup> 488. Lithographed at the Intelligence Br. War Office Oct<sup>r</sup> 85.  
1:253,440. 58 x 98cm.  
"F.N. Webb."  
In: *Defence of Ireland. E. Division*. London: War Office, 1885. pp.449. Confidential.

BL 51940.(1.)  
[PRO FO 925/2019]  
MCE D31:59(1)

PRO WO 106/66

PRO WO 106/66

PRO WO 106/5963

PRO WO 106/5963

MOD 4A13. BB1/D.



- 489 — Sketch map showing desert roads & wells. MCE Superseded  
 Int. Br. N<sup>o</sup> 489.  
 1:4,118,400. 19 x 30cm.  
 Shows Nile from Siût to Berber.  
*Endorsed:* H.E. Colvile L<sup>t</sup> Col AAG In<sup>t</sup> FFF Assuan 29.9.85.
- [Another copy.]  
 In: *Diary of Frontier Field Force*. No. 7. pp.14. Confidential PRO WO 106/224
- 490 — Rough sketch without instruments of Sakyat el Abd. MCE Superseded  
 Appendix 39A.  
 Int. Br. N<sup>o</sup> 490.  
 1:13,900 approx. 19 x 32cm.  
*Endorsed:* G E Lloyd Major E.A. Comg River Patrol Abri 10.9.85.
- [Another copy.]  
 In: *Diary of Frontier Field Force*. No. 6. pp.15. Confidential. PRO WO 106/224
- 491 — Rough sketch without instruments of the village of Koyeh. MCE Superseded  
 Appendix 39.C.  
 Int. Br. No 491.  
 1:13,900 approx. 19 x 33cm.  
*Endorsed:* G E Lloyd Major E.A. Com<sup>g</sup> River Patrol Koyeh 6.1.85.
- [Another copy.]  
 In: *Diary of Frontier Field Force*. No. 6. pp.15. Confidential. PRO WO 106/224
- 492 — Caucasia. BL Maps Z.12.[492.]  
 Intelligence Branch N<sup>o</sup> 492. Compiled & Lithographed under BL R.U.S.I. A16a.8.  
 the direction of Major W.R. Fox. R.A, D.A.Q.M.G. Intelligence [PRO FO 925/2777]  
 Branch, War Office. 1885. Revised Sept: 1891. [PRO WO 78/6661]  
 1:1,520,640. 82 x 58cm. MCE Superseded  
 "J.E. Hawkins, compiled & lith<sup>d</sup>"
- 493 [Russian alphabet.]
- 494 [Turkey in Europe showing forces at present mobilised.]
- 495 — The approaches to Herat. Surveyed by Cap<sup>t</sup> Hon<sup>ble</sup> M.G. BL 51995.(4.)  
 Talbot R.E. assisted by Sub Surveyors Hira Singh and Imám  
 Sharif.  
 Intelligence Br. N<sup>o</sup> 495. Lith<sup>d</sup> at the Intelligence Branch, War  
 Office. Oct<sup>r</sup> 1885.  
 1:253,440. 59 x 43cm.  
*Endorsed:* T.H. Holdich Major RE Comm<sup>g</sup> Afghan Bound<sup>y</sup> Survey.

- 496 — [Map showing route travelled by a messenger from Sarras to Hannak, Adela, and Haisob, in the region to the south of Wady Halfa.] A.  
Int: Br: N<sup>o</sup> 496. [Printed] Nov. 85.  
1:1,013,760. 16 x 22cm.  
  
— [Another copy.]  
In: *Diary of Frontier Field Force*. No. 8. pp.10. Confidential. PRO WO 106/224
- 497 — Map Showing the Boundaries of the Eesa and Gadabufsi Territories. Ex: Engineers' Office Aden 5<sup>th</sup> Oct: 1885.  
Intel: Br: N<sup>o</sup> 497. Lith<sup>d</sup> at the Int: Br: War Office Nov. 85.  
1:1,267,200. 36 x 30cm.  
Shows the western extremity of British Somaliland.  
*Endorsed*: David McInlock[?] Major R.E. Executive Engineer, Aden.  
"(Signed) J.S. King Capt<sup>n</sup> British Agent and Vice Consul, Zeyla."
- 498 — Map of Annam and Cambodia showing country under French Protectorate. Plan N<sup>o</sup> 1.  
Int. Br. N<sup>o</sup> 498. Int. Br. W.O. Nov: 85.  
1:5,512,320. 18 x 36cm.  
"F.N. Webb."  
  
— [Another copy.]  
In: *French Operations in Tong-King and Annam*. Part X. 1885. pp.21. PRO WO 106/66  
MOD W.15.(20.) BB1/D.
- 499 — Sketch to illustrate concentration on Ismailia of the expeditionary force in 1882 from England India and the Mediterranean. (Egyptian Campaign 1882.) Map N<sup>o</sup> 2.  
Int. Br N<sup>o</sup> 499. Lith<sup>d</sup> at the Int. Br. W.O. Nov: 1885. Printed by Dangerfield, 22 Bedford S<sup>t</sup> Covent Garden.  
1:20,000,000 approx. 31 x 19cm.  
*Inset*: Suez Canal.  
"F.N.W."  
In: *Military history of the Campaign of 1882 in Egypt*. London: H.M.S.O., 1887. 3 vols. 7/6. BL 09061.d.10.
- 500 — Map of part of Gezirit Bulak showing camps of British troops during the latter half of September 1882. (Egyptian Campaign 1882.) Map N<sup>o</sup> 9.  
Int. Br. N<sup>o</sup> 500. Lith<sup>d</sup> Int. Br. W.O. December 1885. Printed by Dangerfield, 22 Bedford S<sup>t</sup> Covent Garden.  
1:10,560. 29 x 41cm.  
"F.N.W."  
In: *Military history of the Campaign of 1882 in Egypt*. London: H.M.S.O., 1887. 3 vols. 7/6. BL 09061.d.10.

- 501 — Sketch of Hué. Plan N° 2.  
Int. Br. N° 501. Lith<sup>d</sup> at the Int Br W.O. Dec. 1885.  
1:158,400. 18 x 12cm.  
In: *French Operations in Tong-King and Annam*. Part X. 1885. pp.21. PRO WO 106/66  
MOD W.15.(20.) BB1/D.
- 502 — Map of Bechuanaland. Compiled from the Trigonometrical Survey of the Boundary of the South African Republic by Captain C.R. Conder R.E. in 1885, from the Maps of Griqualand West by the Surveyors General of the Cape Colony and of Griqualand West 1884 and 1879, and from the Military Surveys and Sketches by the following Officers and Non Com. Officer of the Bechuanaland Field Force 1885 under Major General Sir Charles Warren G.C.M.G. R.E. Major G. Barker R.E. D.A.Q.M.G. for Intelligence Branch ... [*et al.*]  
Intell: Br., N° 502.  
54 x 88cm.  
This is the title sheet for the map at IB 504-17.  
Includes list of astronomical stations, index map 1:2,534,400, and a list of conventional signs.  
"Comp<sup>d</sup> & Lith<sup>d</sup> J.H. Brigly." [PRO CO 700  
Bechuanaland 2]  
MCE Superseded
- 503 — Map of Bechuanaland. Reduced from the Map on a Scale of 2 miles to 1 inch compiled from the Military Surveys and Sketches of the Officers of the Bechuanaland Field Force 1885. Under Major General Sir C. Warren G.C.M.G; R.E.  
Intelligence Branch N° 503. Lith<sup>d</sup> at the Intelligence Branch, War Office. Mar: 1886.  
1:633,600. 53 x 71cm.  
"Comp<sup>d</sup> & Lith<sup>d</sup> J.H. Brigly." [PRO CO 700  
Bechuanaland 3]  
[PRO MPH 688(1,2)]  
MCE Superseded
- 504-517 — [The map of Bechuanaland described at IB 502.] [PRO CO 700  
Bechuanaland 2]  
1:126,720. 14sh. 52 x 88cm.  
Shows the region to the west and north of the line between Mochudi and Taung. [PRO FO 925/884]  
The sheets are designated Intelligence Branch, N° 504 - 517 and numbered respectively Sheet 1 - Sheet 14. MCE Superseded
- 518 — Sketch of the Nile from Amara to Kosheh. by Lt & Adj: Ewart Cameron Highlands. 10.12.85. Appendix 124. MCE Superseded  
Int: Br: N° 518. Litho<sup>d</sup> at the Int: Br: W.O. January 1886.  
1:36,000. 38 x 23cm.  
— [Another copy.]  
In: *Diary of Frontier Force*. No. 17. pp.17. Confidential. PRO WO 106/224
- 519 [Zulu fighting formation.]

- 520 — Rough Sketch from memory showing English & Arab positions near Kosheh. Appendix. 113.  
Int. Br. N<sup>o</sup> 520.  
1:126,720 approx. 20 x 32cm.  
*Endorsed:* H.G. Colville L<sup>1</sup> Col. AAG. Int<sup>as</sup> F.F.F.
- [Another copy.]  
In: *Diary of Frontier Field Force*. No. 16. pp.12. Confidential. PRO WO 106/224
- 521 — Sketch map of Transcaspia.  
Int: Br: N<sup>o</sup> 521. Lith<sup>d</sup> Int: Br: War Office Feb. 1886.  
1:3,168,000. 32 x 18cm.  
In: *Report upon the military situation in Transcaspia*. London: War Office, 1886. pp.11. Confidential. MOD DMO series  
BB1/D.  
MOD DMO W.11.(13.)  
BB1/D.
- 522 — Sketch showing Order of March, Attack upon Giniss 30.12.1885.  
Int: Br: W.O. N<sup>o</sup> 522.  
17 x 26cm.  
A diagram.  
*Endorsed:* F Grenfell Maj Gen<sup>1</sup> Com<sup>d</sup> F.F. Force. J.C. Ardagh Col. A.A.G. 30.12.85.
- [Another copy.]  
In: *Military Operations on Frontier of Egypt*. 1888. pp.99. Confidential. ([A 127].) PRO WO 33/48
- 523 — Sketch map of Madagascar. To illustrate French operations. Intell: Br: N<sup>o</sup> 523. Lith<sup>d</sup> at the Intelligence Branch, War Office. Jan. 1886.  
1:6,000,000 approx. 18 x 27cm.  
In: *French operations in Madagascar. 1882-1886*. London: H.M.S.O., 1886. pp.44. BL 9061.g.5.  
BL B.S.14/3509.  
{no.5242\*}  
RGS Z.79,11.  
MOD W.11.(11.) BB1/D.
- 524 — Eye sketch showing position of troops in attack on Giniss. 30<sup>th</sup> December 1885.  
Intell. Br. No. 524. Lithographed at the Intelligence Branch, W.O. Jan. 1886.  
1:28,800 approx. 33 x 20cm.  
*Endorsed:* J.C. Ardagh Col A.A.G. 30.12.85.  
In: *Military Operations on Frontier of Egypt*. 1888. pp.99. Confidential. ([A 127].) PRO WO 33/48

- 525 — [Map to accompany the General Scheme for the Defence of Ireland.] Sheet 1.  
Int: Br: W.O. N<sup>o</sup> 525.  
1:253,440. 76 x 56cm.  
The northern half of a map showing South-eastern Ireland. The southern sheet is at IB 536.  
In: *The Defence of Ireland. General Scheme.* London: War Office, 1885. pp.320. Strictly confidential. **MOD 4A13. BB1/D.**
- 526 — Rough plan of the Russian settlement at Krasnovodsk. March 1881. By Lieut Col. Beresford Lovett, R.E. Consul Astrabad.  
Int. Br. N<sup>o</sup> 526. Lith<sup>d</sup> at the Int. Br. W.O. Feb 1886  
1:12,000 approx. 30 x 15cm.  
In: *Report upon the military situation in Transcaspia.* London: War Office, 1886. pp.11. Confidential. **MOD DMO series  
BB1/D.  
MOD DMO W.11.(13.)  
BB1/D.**
- 527 [Sketch of the fortifications of the Piraeus. 1:62,500. 1sh.]
- 528 — Ramleh. Sketch of Position on Tower Hill. (Egyptian Campaign 1882.) Map No. 5.  
Intelligence Branch N<sup>o</sup> 528. Lith<sup>d</sup> at the Intelligence Branch War Office Feb<sup>y</sup> 1886.  
1:7,920. 45 x 28cm.  
*Endorsed:* J Heriot Maitland Col. I/C R.E. 15.5.83.  
In: *Military history of the Campaign of 1882 in Egypt.* London: H.M.S.O., 1887. 3 vols. 7/6. **BL 09061.d.10.**
- 529 [Map to accompany Defence S.W. Zone.]
- 530 — Sketch map of Nile from Wady Halfa to Khartum. With Notes on Caravan Routes, Navigability of Nile, Towns, Climate, &c.  
Intelligence Branch N<sup>o</sup> 530. Lith<sup>d</sup> at the Intelligence Branch, War Office. Feb<sup>y</sup> 1886.  
1:1,013,760. 65 x 75cm. **[PRO FO 925/653]  
MCE Superseded**
- 531 — Outline map of Basutoland and the adjacent territories.  
Int: Br: War Office. N<sup>o</sup> 531.  
1:2,534,400. 15 x 18cm. **MCE Superseded**
- [Another copy.]  
In: *Short history of Basutoland.* London: War Office, 1886. pp.14. **BL 9004.1.16.(4.)**
- 532 [Kent Regimental Districts.]

- 533 — Outline Sketch shewing Canadian Transcontinental Railway.  
 N<sup>o</sup> 533. Intelligence Branch, War Office, March 1886.  
 1:17,424,000. 31 x 18cm.  
 — [Another copy.]  
 In: *Memorandum on the Canadian Pacific Railway considered from an Imperial point of view*. London: War Office, 1886. pp.9. Confidential.  
 MCE Superseded  
 MOD DMO Series.  
 BB1/D.  
 MOD W.11.(5.) BB1/D.
- 534 — Outline Sketch of Pondoland.  
 Int: Br: W.O. March 86. N<sup>o</sup> 534.  
 1:889,262. 20 x 21cm.  
 PRO FO 925/1012
- 535 — Outline map of Sierra Leone and adjacent Country.  
 Intell. Br. No. 535.  
 1:491,040. 96 x 68cm.  
 MS title.  
 MCE Superseded
- 536 — Map to accompany the General Scheme for the Defence of Ireland. Sheet 2.  
 Int: Br: N<sup>o</sup> 536. Litho<sup>d</sup> at the Int: Br: War Office February 1886.  
 1:253,440. 76 x 57cm.  
 The southern half of a map showing South-eastern Ireland. The northern sheet is at IB 525.  
 In: *The Defence of Ireland. General Scheme*. London: War Office, 1885. pp.320. Strictly confidential.  
 MOD 4A13. BB1/D.
- 537 — Sketch of the Chaman-i-Bed Valley enlarged from the ¼ inch Survey by Capt: Gore R.E.  
 Intell: Br: N<sup>o</sup> 537. Lith<sup>d</sup> at the Intelligence Branch, War Office. April 3<sup>rd</sup> 86.  
 1:63,360. 17 x 29cm.  
 "In Sir West Ridgeway's N<sup>o</sup> 9. 1<sup>st</sup> Feb: 1886."  
 PRO FO 925/2069
- 538 — Sketch of the Káshán Valley compiled mainly from a ½ inch Survey by Capt: Gore R.E.  
 Int: Br: N<sup>o</sup> 538. Lith<sup>d</sup> at the Intelligence Branch War Office, April 3<sup>rd</sup> 86.  
 1:63,360. 13 x 41cm.  
 "In Sir West Ridgeway's N<sup>o</sup> 9. 1<sup>st</sup> Feb: 1886."  
 PRO FO 925/2070

- 539 — Sketch of the Maruchák Valley enlarged from a ½ inch Survey by Capt: Gore R.E.  
Intell: Br: N<sup>o</sup> 539. Lith<sup>d</sup> at the Intelligence Branch War Office. April 3<sup>rd</sup> 86.  
1:63,360. 19 x 28cm.  
"In Sir West Ridgeway's N<sup>o</sup> 9. 1<sup>st</sup>: Feb: 1886."
- 540 — Sketch of the fortifications of the Piræus to accompany Cap<sup>t</sup> Foster's Report of the 1<sup>st</sup> April 1886.  
Int: Br: War Office Ap<sup>l</sup> 86. N<sup>o</sup> 540.  
1:144,000. 22 x 16cm.  
In: *Greece. Coast defences*. London: War Office, 1886. pp.2. Confidential.
- 541 — De Kastri Bay. From the latest Russian Chart Nov. 1885. Shewing existing cable, and proposed line for relaying cable. Map V.  
Intell. Branch No. 541. Lithographed at the Intelligence Branch, War Office. April, 1886.  
1:57,060 approx. 30 x 21cm.  
"Confidential."  
In: *Report on the Russian Pacific Provinces, ...* London: War Office, 1886. pp.59. Secret.
- 542 — Sketch of the Rússafa route across the desert from Keneh to Kosseir March '86.  
Intelligence Branch N<sup>o</sup> 542. Lith<sup>d</sup> at the Intelligence Branch, War Office, April '86.  
1:190,080. 85 x 30cm.  
*Inset*: Section from Keneh to Kosseir, horizontal scale 1:633,600, vertical scale 1:8,000.
- 543 — Sketch map of Vladivostok and neighbourhood. Map III. [I.B.] N<sup>o</sup> 543. Lithographed at the Intelligence Branch War Office. April, 1886.  
1:21,120. 54 x 56cm.  
"Confidential."  
In: *Report on the Russian Pacific Provinces, ...* London: War Office, 1886. pp.59. Secret.

BL 51820.(34.)  
[PRO FO 925/2071]

BL B.S.14/3509.[no.5224.]  
MOD W.11.(16.) BB1/D.

MOD DMO Series.  
BB1/D.

MCE Superseded

MOD DMO Series.  
BB1/D.

- 544 — Outline map of the Russian Pacific and neighbouring Chinese Provinces. Map I.  
Intell: B<sup>f</sup>. N<sup>o</sup> 544. Lith<sup>d</sup> at the Intelligence Branch War Office.  
April 1886.  
1:4,224,000. 77 x 65cm.  
"Confidential."  
In: *Report on the Russian Pacific Provinces, ...* London: War Office, 1886.  
pp.59. Secret. **MOD DMO Series  
BB1/D.**
- 545 — Map of European Russia showing Military Districts & Head Quarters of Army Corps.  
Intelligence Dep<sup>t</sup>. N<sup>o</sup> 545. Compiled & Lith<sup>d</sup> at the Intelligence Dep<sup>t</sup>, War Office, April 1886.  
1:10,083,363. 31 x 35cm.  
Earlier edition issued as ID 22.  
In: *The armed strength of Russia*. London: H.M.S.O., 1886. pp.570. 18/- **BL 8821.d.21.**
- 546 — Sketch of the Nile Valley from Wady Halfa to Koyekeh. Surveyed by Col. Ardagh C.B. R.E. & Lieut. Sankey R.E. January & February 1886.  
Intelligence Br: N<sup>o</sup> 546. Lith<sup>d</sup> at the Intelligence Branch, War Office. Nov<sup>r</sup> 1886.  
1:126,720. 2sh. 95 x 53cm. **MCE Superseded**
- 547 — Gulf of Amur and Lower Portion of the Amur River. Reduced from Admiralty Charts and Amur Steam Navigation Co<sup>s</sup> Maps. May 1886. Map IV.  
Intell. Branch No. 547. Lithographed at the Intelligence Branch, War Office. May 1886.  
1:620,000. 34 x 51cm.  
"Confidential."  
In: *Report on the Russian Pacific Provinces, ...* London: War Office, 1886.  
pp.59. Secret. **MOD DMO Series  
BB1/D.**
- 548 — Sketch map of Tongaland and neighbouring territories.  
Int: Br: N<sup>o</sup> 548. Lith<sup>d</sup> at the Int: Branch War Office May 1886.  
1:633,600. 34 x 48cm. **[PRO MPG 1131(9)]  
MCE Superseded**
- 549 — Map of the Netherlands. Showing Military Districts.  
Intell. Branch N<sup>o</sup> 549. Lithographed at the Intelligence Branch, War Office, May 1886.  
1:600,000. 46 x 46cm. **BL 32068.(10.)**
- [Another copy.]  
In: *The armed strength of the Netherlands and their colonies*. London: H.M.S.O., 1887. pp.281. 7/6. **BL 8821.d.23.(1.)**



- 550 — The Settlement of Sierra Leone. Map to illustrate Sir Samuel Rowe's Dispatch, N<sup>o</sup> 87 of the 17<sup>th</sup> March 1886. Intelligence Branch N<sup>o</sup> 550. Lith<sup>d</sup> at the Intelligence Branch, War Office. May 1886. 1:696,960. 53 x 47cm. "Lith<sup>d</sup> J.H. Brigly." [PRO MPG 1131(8), 1161(4)] MCE Superseded
- [Another edition.] Printed by Dangerfield, 22 Bedford St Covent Garden. In: *Correspondence respecting Disturbances in the Native Territories adjacent to Sierra Leone*. London: Eyre and Spottiswoode, 1886. pp.65. 1/9. (C. 4840.) BL B.S.Ref.1886.xlvii
- 551 — Sketch Map to illustrate the Lang-Son and Red River Operations. (Corrected according to the most recent French Staff Map). To accompany French Operations in Tongking and Annam. Part XI. Intelligence Branch No. 551. Lithographed at the Intelligence Branch, War Office. May, 1886. 1:600,000. 44 x 32cm. In: *French Operations in Tong-King and Annam*. Part XI. 1886. pp.32. Confidential. PRO WO 106/66 MOD W.11.(10.) BB1/D.
- 552 — A sketch map of the East Indian possessions of the Netherlands. Intell. Branch N<sup>o</sup> 552. Lithographed at the Intelligence Branch, War Office, June 1886. 1:12,000,000. 45 x 21cm. "Lith<sup>d</sup> by E. Manning." In: *The armed strength of the Netherlands and their colonies*. London: H.M.S.O., 1887. pp.281. 7/6. BL 8821.d.23.(1.)
- 553 [Distribution of Suakin garrison 13th May 1886. 1:12,000.]
- 554-561 — ... the Frontier between Russia & Persia to the east of the Caspian according to the Russo-Persian Treaty of Dec: 9<sup>th</sup> 1881. Lithographed from a tracing of 8 sheets made at Tehran from the map in the possession of the Persian Government. Lith<sup>d</sup> at the Intelligence Branch, W.O. June 1886. 1:84,000. 8sh. Sizes range from 50 x 65cm to 89 x 34cm. "(In M<sup>r</sup> Nicolson's N<sup>o</sup> 58, April 28<sup>th</sup> 1886)". The title on the sheets begins "Sheet I (II, III, etc.) of ...". The sheets are designated Intell Br. 554-561. PRO FO 925/2702

- 562 — Map of British Guiana. Intelligence Branch N<sup>o</sup> 562. Lith<sup>d</sup> at the Intelligence Branch, War Office. June 1886. 1:1,765,000 approx. 43 x 56cm. [PRO FO 925/1290;1870] MCE Superseded
- [Another copy.] In: *Selection from Correspondence respecting the Boundary between British Guiana and Venezuela*. London: Foreign Office, 1886. pp.92. Confidential. (5306.) BL B.S.14/3509.[no.5306.]
- 563 — Map of Senegambia and the Upper Niger. Intelligence Branch N<sup>o</sup> 563. Lith<sup>d</sup> at the Intelligence Branch, War Office. June 1886. 1:2,000,000. 86 x 52cm. "Lith<sup>d</sup> J.H. Brigly." [PRO CO 700 West Africa 32A] [PRO FO 925/910] MCE Superseded
- [Another copy.] In: *The French in Senegambia and on the Niger*. London: H.M.S.O., 1886. pp.96. Confidential. BL B.S.14/3509. [no.5317\*.]
- 564 — Map of Asiatic Russia showing Military Districts. Intelligence Dep<sup>t</sup> N<sup>o</sup> 564. Lithographed at the Intelligence Dep<sup>t</sup>, War Office. July 1886. 1:10,083,363. 86 x 55cm. Earlier edition issued as ID 60. In: *The armed strength of Russia*. London: H.M.S.O., 1886. pp.570. 18/- BL 8821.d.21.
- [Another edition.] Revised Dec. 1894. PRO MPH 821(8)
- [Another copy.] In: *The armed strength of the Russian Empire*. Vol. II. London: H.M.S.O., 1894. pp.375. Confidential. ([A324].) BL B.S.45/272.
- 565 — Outline of Map of Venezuela alluded to in Inclosure in Colonial Office Letter of the 19<sup>th</sup> June 1886. Intell. Br. No. 565. Lithographed at the Intelligence Branch, War Office, July, 1886. 1:5,068,800. 44 x 34cm. In: *Selection from Correspondence respecting the Boundary between British Guiana and Venezuela*. London: Foreign Office, 1886. pp.92. Confidential. (5306.) BL B.S.14/3509.[no.5306.]

- [Another edition.] Outline of Map Published by the Government of Venezuela. Coloured to illustrate the position of the grants made by the Venezuelan Gov<sup>t</sup> to M<sup>r</sup> Gordon and to the Manoa Company. [PRO FO 925/1303]
- In: *British Guiana Boundary. Arbitration with the United States of Venezuela. Appendix to the Case on behalf of the Government of Her Britannic Majesty.* Volume VI: 1815-1892. London: Foreign Office, 1898. pp.260. (6989-6.) BL B.S.14/3509.  
[no.6989.part 6.]
- 566 — Map of the S.W. Division of Ireland shewing the roads, railways, landing places, reported on. Sheet I.  
Intel: Br: W.O. N<sup>o</sup> 566.  
1:253,440. 92 x 41cm.  
The northern half of the map at IB 567.  
In: *Defence of Ireland. S.W. Division.* London: War Office, 1884. pp.353,etc. MOD 4A13. BB1/D.  
Confidential.
- 567 — [Map of the S.W. Division of Ireland.] Sheet II.  
Int: Br: N<sup>o</sup> 567. Litho<sup>d</sup> at the Intelligence Branch War Office July 86.  
1:253,440. 92 x 40cm.  
The southern half of the map at IB 566.  
In: *Defence of Ireland. S.W. Division.* London: War Office, 1884. pp.353,etc. MOD 4A13. BB1/D.  
Confidential.
- 568 — Suakin and Defences. May 1886.  
Intelligence Branch N<sup>o</sup> 568. Lith<sup>d</sup> at the Intelligence Branch, War Office. July 1886. BL 64391.(18.)  
1:11,445. 75 x 56cm. [PRO FO 925/371,2977]  
"Lith<sup>d</sup> J.H. Brigly."
- [Another edition.] Revised 8<sup>th</sup> Dec: 1888. BL R.U.S.I. A45.24.  
PRO MPH 464(2,5)  
MCE Superseded
- 569 — Map of the Khamiáb district. Surveyed by Capt: the Hon<sup>ble</sup> M.G. Talbot R.E. BL 51820.(33.)  
Intel: Br: N<sup>o</sup> 569. Lithographed at the Intelligence Branch War Office, Aug<sup>t</sup> 86. [PRO FO 925/2016-7]  
1:126,720. 76 x 52cm.  
*Endorsed:* T.H. Holdich Major RE Comm<sup>s</sup> Bd<sup>y</sup> Comm<sup>n</sup> Survey 30.6.86.  
"J.E. Hawkins Litho."  
"In Sir West Ridgeway's No. 47 of 28<sup>th</sup> May 1886."

- 570 — Map of the S.E. Division of Ireland shewing the roads, railways, landing places, reported on.  
Intel: Br: N<sup>o</sup> 570. Litho<sup>d</sup> at the Intel: Br: W.O. July 1886.  
1:253,440. 81 x 61cm.  
"F.N. Webb."  
In: *Defence of Ireland. S.E. Division.* London: War Office, 1880. pp.217,etc. Confidential. **MOD 4A13. BB1/D.**
- 571 [Plan of Nankin. (for Chinese War. Plate XVI.)]
- 572 — Sketch of pasturage lands claimed by Afghans. Annexed to Protocol N<sup>o</sup> 8 of <sup>15</sup>/<sub>27</sub> April 1896.  
Intelligence Br: N<sup>o</sup> 572. Lith<sup>d</sup> at the Intelligence Branch War Office. August 1886.  
1:240,000 approx. 44 x 38cm.  
Shows the south-western part of Maimana Province.  
"Enc: 2 In Sir W. Ridgeway's Desp: N<sup>o</sup> 45 of May 24. 1886."  
**PRO FO 925/2021**
- 573 — Revised proof N<sup>o</sup> 1 of Basutoland.  
I.B. No. 573.  
1:380,160. 85 x 63cm.  
Title and designation are MS. **MCE Superseded**
- 574 — Sketch of country included between the routes Suakin-Berber and Massawah-Kassala.  
Intell. Br. N<sup>o</sup> 574. Lithographed at the Intelligence Branch, War Office, August 1886.  
1:1,013,760. 66 x 56cm.  
"E. Manning, Lith."  
[PRO FO 925/182,2980]  
**MCE Superseded**
- [Another edition.] Revised Dec<sup>r</sup> 1890. **[PRO FO 925/2981]  
MCE Superseded**
- 575 — Map I. To illustrate Memorandum of August 5. 1886. Shewing the Boundaries which have been proposed by the British Government at different times between Venezuela and British Guiana.  
Intell. Br. N<sup>o</sup> 575. Lithographed at the Intelligence Branch War Office. August 1886.  
1:887,000 approx. 46 x 56cm.  
"America 99."  
In: *Further Correspondence respecting the Boundary between British Guiana and Venezuela.* Part II. London: Foreign Office, 1887. pp.61. Confidential. (5401.) **BL B.P.24/2.[vol.1881-March 1887.]  
BL B.S.14/3509.[no.5401.]**

- 576 — Map II. To illustrate Memorandum of August 5. 1886. [PRO FO 925/1340]  
 Shewing the Boundaries which have been proposed by the  
 British Government at different times between Venezuela and  
 British Guiana.  
 Intell. Br. N<sup>o</sup> 576. Litho<sup>d</sup> at the Intelligence Branch, War Office.  
 August 1886.  
 1:1,330,000 approx. 48 x 41cm.  
 "America 100."  
 In: *Further Correspondence respecting the Boundary between British Guiana  
 and Venezuela. Part II.* London: Foreign Office, 1887. pp.61. Confidential.  
 (5401.) BL B.P.24/2.[vol.1881-  
 March 1887.]  
 BL B.S.14/3509.[no.5401.]
- 577 [Plan of Chin Kiang. (Pl. XV. China War.)]
- 578 — [Map of Burmah compiled in the Intelligence Branch  
 Quarter Master General's Department Horse Guards, War  
 Office. September 1879.] Sheet 2.  
 Int: Br: N<sup>o</sup> 578. Printed by Dangerfield 22 Bedford S<sup>t</sup> Covent  
 Garden.  
 1:1,000,000. 68 x 51cm.  
 Extends from 20°N to 24°30'N. The southern sheet is at 1B 579.  
 Overprinted to show distribution of troops.  
 In: *Further correspondence relating to Burmah.* London: Eyre and  
 Spottiswoode, 1886. pp.120. 3/4. (Burmah No. 3 (1886).) (C. 4887.) BL B.S.Ref.1886.l
- 579 — Map of Burmah compiled in the Intelligence Branch  
 Quarter Master General's Department Horse Guards, War  
 Office. September 1879. [Sheet 1.]  
 Int Br N<sup>o</sup> 579. Printed by Dangerfield 22 Bedford S<sup>t</sup> Covent  
 Garden. Revised Nov<sup>r</sup> 1885.  
 1:1,000,000. 68 x 51cm.  
 Extends from 15°40'N to 20°N. The northern sheet is at 1B 578.  
 Overprinted to show distribution of troops.  
 In: *Further correspondence relating to Burmah.* London: Eyre and  
 Spottiswoode, 1886. pp.120. 3/4. (Burmah No. 3 (1886).) (C. 4887.) BL B.S.Ref.1886.l
- 580 — Japanese Line infantry. Japanese infantry officer.  
 Int: Br: N<sup>o</sup> 580. Lit. Int: Br: W.O. Sep. 86.  
 13 x 11cm.  
 Two drawings.  
 In: *The armed strength of Japan.* London: H.M.S.O., 1886. pp.41. 2/-.  
 BL 8831.bbb.24.(7.)
- 581 — Japanese Guard cavalry.  
 Int: Br: N<sup>o</sup> 581. Lith. Int: Br: W.O. Sep. 86.  
 14 x 10cm.  
 A drawing.  
 In: *The armed strength of Japan.* London: H.M.S.O., 1886. pp.41. 2/-.  
 BL 8831.bbb.24.(7.)

- 582 — Map of British Honduras, Guatemala and Mexico. To illustrate despatch from the Gov<sup>t</sup> of British Honduras 5<sup>th</sup> May '85.  
Intelligence Branch N<sup>o</sup> 582. Lith<sup>d</sup> at the Intelligence Branch, War Office. October 1886.  
1:2,851,200. 22 x 31cm.  
"Lith<sup>d</sup> by J.H. Brigly."  
BL Maps Z.12.[582.]  
[PRO FO 925/1297]  
[PRO MPK 384(2)]  
MCE Superseded
- 583 — Sketch map of Japan.  
Int: Br: N<sup>o</sup> 583. Lith: Int: Br: W.O. Sep<sup>r</sup> 1886.  
1:6,151,500. 24 x 31cm.  
*Inset:* Liu-kiu Ida.  
"F.N. Webb."  
In: *The armed strength of Japan*. London: H.M.S.O., 1886. pp.41. 2/-.  
BL 8831.bbb.24.(7.)  
MCE Superseded
- 584 — Egypt 1:30,000.  
Intelligence Branch N<sup>o</sup> 584. Lithographed at the Intelligence Branch, War Office, under the direction of Major W.R. Fox R.A, D.A.Q.M.G.  
81 x 62cm.  
Shows Cairo.  
"C.A. Achilles, Lith."  
— [Another edition.] [Sheet] H.X. Intelligence Divn No 584. Surveyed & Compiled under Direction of Colonel Ardagh, C.B. R.E. Lithographed at the Intelligence Division, War Office,  
...  
With substantial additions.  
BL R.U.S.I A45.27b.  
[PRO FO 925/2993]  
MCE Superseded
- [Another edition.] Revised May 1891.  
"Agents for the sale of maps ... London - Edward Stanford ... Price 2/6."  
BL 64390.(23.)/H.X.
- 585 — Garrisons. N<sup>o</sup> 1. The British Isles. Showing proposed Garrisons of Fortresses and Mercantile Ports.  
Intell. Br. N<sup>o</sup> 585. Lithographed at the Intelligence Branch, War Office. October 1886.  
1:2,677,000 approx. 33 x 46cm.  
"Confidential".  
In: [*Memorandum on military organization.*] 1886. pp.19. Confidential ((A 58].)  
PRO WO 33/46  
MOD DMO Series  
BB1/D.  
MOD W.19.(17.) BB1/D.

- 586 — Volunteer Infantry. N<sup>o</sup> 2. The British Isles. Showing present distribution of Volunteer Batt<sup>ns</sup> of Infantry and distinguishing Batt<sup>ns</sup> it is proposed to form into Garrisons of Fortresses and Seaports.  
 Intell. Br. N<sup>o</sup> 586. Lithographed at the Intelligence Branch, War Office. October 1886.  
 1:2,677,000 approx. 33 x 46cm.  
 "Confidential".  
 In: [*Memorandum on military organization.*] 1886. pp.19. Confidential. ([A 58].)
- PRO WO 33/46  
 MOD DMO Series.  
 BB1/D.  
 MOD W.19.(17.) BB1/D.
- 587 — Militia Infantry. N<sup>o</sup> 3. The British Isles. Showing present Stations of Militia Batt<sup>ns</sup> of Infantry and their proposed distribution into Garrisons of Fortresses and Seaports, and into Brigades for Field Service.  
 Intell. Br. N<sup>o</sup> 587. Lithographed at the Intelligence Branch, War Office. October 1886.  
 1:2,677,000 approx. 33 x 46cm.  
 "Confidential".  
 In: [*Memorandum on military organization.*] 1886. pp.19. Confidential. ([A 58].)
- PRO WO 33/46  
 MOD DMO Series.  
 BB1/D.  
 MOD W.19.(17.) BB1/D.
- 588 — Garrison Artillery. N<sup>o</sup> 4. The British Isles. Showing present Stations of Garrison Batteries R.A. & their Depots, Brigades of Militia Artillery & Artillery Volunteer Corps; showing Fortresses and Seaports it is proposed to garrison, and distinguishing Corps allotted to Garrisons.  
 Intell. Br. N<sup>o</sup> 588. Lithographed at the Intelligence Branch, War Office. October 1886.  
 1:2,677,000 approx. 33 x 46cm.  
 "Confidential".  
 In: [*Memorandum on military organization.*] 1886. pp.19. Confidential. ([A 58].)
- PRO WO 33/46  
 MOD DMO Series.  
 BB1/D.  
 MOD W.19.(17.) BB1/D.
- 589 — Sketch of road taken by a patrol under Lt De Lisle, from Assuan to Om Ubal & Derawi.  
 Int: Br: N<sup>o</sup> 589. Litho<sup>d</sup> at the Int: Br: W.O. Oct<sup>r</sup> 86.  
 1:300,000. 19 x 36cm.
- [Another copy.]  
 In: *Diary of Frontier Field Force.* No. 49. pp.6. Confidential.
- MCE Superseded  
 PRO WO 106/224

- 590 — Sketch to illustrate Cap<sup>t</sup> Peacocke's Report on the Kilif and Khojah Saleh Ferries. BL 50410.(3.)  
[PRO FO 925/2020]  
Intelligence Branch, N<sup>o</sup> 590. Lithographed at the Intelligence Branch, War Office, October 1886.  
1:253,440. 47 x 41cm.  
Shows that part of Afghanistan to the north-west of Balkh. The ferries cross the River Oxus.  
"Enclosure In Sir J.W. Ridgeway's Desp: N<sup>o</sup> 63 of Aug. 17<sup>th</sup> 1886."  
"Lith<sup>d</sup> by E. Manning Co: Serg<sup>t</sup> Major R.E."
- 591 — Malay Peninsula. PRO FO 925/2468  
Int: Br: N<sup>o</sup> 591. Lith<sup>d</sup> Int: Br: W.O. Oct<sup>r</sup> 1886.  
1:7,349,760. 17 x 29cm.  
"Enclosure 2 in Sir E. Reed. 11<sup>th</sup> Oct<sup>r</sup> 1886."
- 592 — Map of Sierra Leone and Neighbouring Territories. [PRO FO 925/127]  
[PRO MPH 448]  
MCE Superseded  
Compiled in the Intelligence Branch, War Office. 1886.  
Intelligence Branch N<sup>o</sup> 592. Photo-zincographed at the Ordnance Survey Office Southampton. 1886.  
1:506,880. 99 x 67cm.  
"J.G. Kelly Compiler".
- [Another copy.]  
In: *Précis of information concerning the colony of Sierra Leone*. London: H.M.S.O., 1887. pp.66. Confidential. MOD W.7.(7.) BB1/D.
- [Another edition.] Intelligence Division N<sup>o</sup> 592. Revised November 1888. BL 65640.(12.)  
[PRO CO 700 Sierra L  
24]  
MCE Superseded
- [Another edition.] Revised March 1890. MCE Superseded
- 593 — Rough Trace of Part of Afghan Frontier fixed by Major Durand and Cap<sup>t</sup> Guedeonoff, Assistant Commissioners, assisted by Major Holdich, R.E. on the 14<sup>th</sup> of May, 1886. BL B.P.24/6.[vol.]July-  
May:1886-7.]  
Intell: Br: N<sup>o</sup> 593. Lith<sup>d</sup> at the Intell: Br: W.O. Nov '86.  
1:126,720. 33 x 24cm.  
Shows part of the frontier to the south-west of Bosaga.  
*Endorsed*: T.H. Holdich, Major RE Comm<sup>s</sup> AB Commission Survey.  
"In Sir West Ridgeway's N<sup>o</sup> 72 of 1886."  
In: [*Despatches from Sir West Ridgeway to the Earl of Iddesleigh dated September 1886.*] pp.8. (Asia. Confidential. 372.)



- 594 — Plan Shewing The Frontier Line between the Republic of Guatemala and British Honduras. [PRO FO 925/1295]  
Intell. Br. N<sup>o</sup> 594. Lithographed at the Intelligence Branch, War Office. Nov<sup>r</sup> 1886. MCE Superseded  
1:380,160. 32 x 43cm.
- 595 — Sketch of the Nile Valley from Wady Halfa to Koyekeh. PRO MPH 413(11)  
Surveyed by Colonel Ardagh C.B. R.E. & Lieut. Sankey R.E. MCE Superseded  
January & February 1886.  
Intelligence Branch N<sup>o</sup> 595. Lith<sup>d</sup> at the Intelligence Branch, War Office. Dec<sup>r</sup> 1886.  
1:126,720. 95 x 54cm.  
Sheet 1, only.
- 596 — Map of British Honduras showing the Mahogany Works, the Crown Lands, the Indian Villages, Near to, the Eastern Frontier Line. [PRO FO 925/1573]  
Intelligence Branch. N<sup>o</sup> 596. Lithographed at the Intelligence Branch, War Office. Nov<sup>r</sup> 1886. MCE Superseded  
1:380,160. 47 x 92cm.  
"In Colonial Office letter of October 18th 1886."  
"Litho<sup>d</sup> by J.H. Brigly."
- 597 — Map of Persia. Compiled in the Intelligence Division, War Office. 1886. Revised 1891, mainly from material supplied by the Surveyor General of India. BL 50970.(41.)  
Intelligence Div<sup>n</sup> N<sup>o</sup> 597. [PRO FO 925/2699; 2723;  
1:1,013,760. 6sh. 59 x 90cm. 36040]  
The sheets are designated ID 597<sup>a</sup> - 597<sup>f</sup> and numbered respectively Sheet 1 - Sheet 9. The title appears on Sheet 4.  
*Endorsed:* J.C. Dalton, Lieu<sup>t</sup> Col. D.A.A.G. December 1891.
- 598 — [Afghan] Boundary Survey. Triangulated by Major T.H. Holdich R.E. Topography by Officers of the Russian Topog<sup>r</sup> Staff. Traced by Imam Sharif from the original compilation by Captain Denisoff Russian Topog<sup>r</sup> Staff. PRO FO 925/2176  
Intelligence Department N<sup>o</sup> 598. Photozincographed at the Ordnance Survey Office Southampton, 1887.  
1:63,000. 5sh. 88 x 59cm and smaller.  
The sheets are numbered Sheets 1-5 and designated ID 598a-598e respectively. Sheet 2 was traced by Yusuf Sharif. Sheet 3 was triangulated with the assistance of Hira Sing and traced by Yusuf Sharif and Imam Sharif. Sheet 4 was triangulated by Captain St G. Gore R.E. with topography by Captain Gore and Imam Sharif. Sheet 5 was triangulated by Captain Hon. M.G. Talbot R.E. with topography by Captain Talbot and Ata Mahomad.

- 599 — Route taken by patrol from Radsieh to Assuan. Sketched by Lieut: W.C. Vaughan 20<sup>th</sup> Huss<sup>rs</sup> Appendix N<sup>o</sup> 233 F.F. Diary N<sup>o</sup> 60. MCE Superseded  
 Intelligence Br: N<sup>o</sup> 599. Lith<sup>d</sup> at the Intelligence Branch, War Office. December 1886.  
 1:506,880. 33 x 30cm.
- [Another copy.]  
 In: *Diary of Frontier Field Force*. No. 60. pp.8. Confidential. PRO WO 106/224
- 600 — Sketch of Country bewteen Ambukol and Shendi. Taken from the survey of M<sup>r</sup> John Fowler, C.E. And revised from sketches and information furnished by Officers during the Campaign of 1884-1885. to which is added Descriptive Notes of the Route. BL 66838.(4.)  
 Intelligence Branch N<sup>o</sup> 600. Lith<sup>d</sup> at the Intelligence Branch, War Office. Dec<sup>r</sup> 1886. MCE Superseded  
 1:200,000. 71 x 41cm.  
 With a gradient profile, vertical scale 1:5,000.  
 "Lith<sup>d</sup> by Jno: H. Brigly".
- [Another edition.] No 2.  
 In: *History of the Sudan Campaign*. London: H.M.S.O., 1889. 2 vols & case of maps. 15/. BL 09061.aa.3,4  
 RGS 539.a.
- 601 — Jersey. Proposed Armament of Heavy Guns. [Intelligence Branch N<sup>o</sup> 601.] Lith<sup>d</sup> at the Int: Br: W.O. Jan<sup>y</sup> 1887.  
 1:18,500. 53 x 34cm.  
 Shows the approaches to St Helier.  
 The top and bottom margins have been cropped in the copy seen.  
 In: *Royal Artillery and Royal Engineers Works Committee. Minute 406. Report No. 32. pp.30. Confidential.* MOD Defence Committee Reports 1870-1889. BB4/A.
- 602 — Alderney.  
 Int: Br: N<sup>o</sup> 602. Litho<sup>d</sup> Int: Br: W.O. Jan<sup>y</sup> 1887.  
 1:18,500. 39 x 34cm.  
 In: *Royal Artillery and Royal Engineers Works Committee. Minute 406. Report No. 32. pp.30. Confidential.* MOD Defence Committee Reports 1870-1889. BB4/A.

- 603 — Guernsey. Proposed Armament of Heavy Guns.  
Int. Br. N<sup>o</sup> 603. Lith<sup>d</sup> at the Int. Br. W.O. Jan<sup>y</sup> '87.  
1:18,500. 31 x 32cm.  
Shows the defences of St Peter Port.  
In: *Royal Artillery and Royal Engineers Works Committee. Minute 407.*  
*Report No. 33. pp.30. Confidential.* MOD Defence Committee  
Reports 1870-1889.  
BB4/A.
- 604 — Sierra Leone. Proposed Armament of Heavy Guns.  
Int: Br: No 604. Lith<sup>d</sup> at the Intell: Br: W.O. Jan, 1887.  
1:61,500. 41 x 34cm.  
Shows the defences of Freetown.  
In: *Royal Artillery and Royal Engineers Works Committee. Minute 362.*  
*Report No. 28. pp.4. Confidential.* MOD Defence Committee  
Reports 1870-1889.  
BB4/A.
- 605 — S<sup>t</sup> Lucia. Proposed Armament of Heavy Guns.  
Intell: Branch, N<sup>o</sup> 605. Lith<sup>d</sup> at the Intell: Br:, W.O. Jan<sup>y</sup> 1887.  
1:24,000. 37 x 33cm.  
Shows the defences of Castries.  
In: *Royal Artillery and Royal Engineers Works Committee. Minute 429.*  
*Report No. 35. pp.2. Confidential.* MOD Defence Committee  
Reports 1870-1889.  
BB4/A.
- 606 — North West Afghanistan Boundary. Surveyed by Major  
T.H. Holdich R.E. assisted by Captain St. G. Gore R.E. Captain  
Hon: M.G. Talbot R.E. and Sub Surveyors Yusuf Sharif, Hira  
Sing and Imam Sharif.  
Intelligence Branch N<sup>o</sup> 606. Photozincographed at the  
Ordnance Survey Office Southampton, 1887.  
1:253,440. 3sh. 91 x 69, 72 x 44, & 106 x 63cm.  
The sheets are designated IB 606<sup>a</sup> - 606<sup>c</sup> and numbered respectively  
Sheet 1 - Sheet 3. The statement of authorship on Sheet 3 includes Sub  
Surveyors Saiad Ulla and Ata Mahommed.  
  
— [Another copy.]  
In: *Correspondence respecting the affairs of Central Asia.* London: H.M.S.O.,  
1887. pp.11. (Central Asia. No. 1 (1887).) BL B.S.Ref.1887.lxiii.
- 607 — Action of Abu Klea, Jan. 17<sup>th</sup> 1885. Surveyed by Cap<sup>t</sup> W.  
Verner Rif: Bde: D.A.A.G. Intell: Br: N.E.F. Feb. 16<sup>th</sup> 1885.  
Intell: Br. N<sup>o</sup> 607. Lithographed at the Intelligence Branch, War  
Office. Jan<sup>y</sup> 1887.  
1:2,640. 71 x 44cm.  
With three cross-sections. MCE Superseded

- 608 — Oxus Survey. PRO FO 925/2166  
 Intell: Br: N<sup>o</sup> 608. Lith<sup>d</sup> at the Intelligence Branch, War Office,  
 Jan: 1887.  
 1:15,840. 3sh. 69 x 34, 79 x 30, & 83 x 63cm.  
 Shows the southern bank of the River Oxus upstream from Bosaga.  
 Surveyed by Salad Ulla, Esuf Sharif and Abdulla Khan.  
 Endorsed: (Sd) T. Holdich Major R.E. Commg A.B. Comm<sup>n</sup> Survey.  
 The sheets are numbered Sheets 1-3 and designated IB 608<sup>a</sup>-608<sup>c</sup>  
 respectively. A later edition of IB 608<sup>a</sup> was issued as IB 660.  
 "Confidential".
- 609 — Sketch to show position of Col. Stewarts' [sic] steamer and MCE Superseded  
 the hut where he was murdered. (This sketch was made on the  
 arrival of the River Column at Hebbeh in Febr<sup>y</sup>. 1884.) Part I.  
 To face page 100.  
 Int: Br: N<sup>o</sup> 609. Litho<sup>d</sup> Int: Br: W.O. Jan<sup>y</sup>. 87.  
 1:10,560 approx. 10 x 17cm.  
 — [Another copy.]  
 In: *History of the Sudan Campaign*. London: H.M.S.O., 1889. 2 vols & case RGS 539.a  
 of maps. 15/-.
- 610 — Sketch map of the north east frontier of Burma. PRO FO 925/2622  
 Int: Br: N<sup>o</sup> 610. Litho<sup>d</sup> at the Int: Br: W.O. Feb<sup>y</sup>. 1887. [PRO FO 925/2470]  
 1:2,027,520. 39 x 57cm.  
 "In Secret letter from India N<sup>o</sup> 209 dated 28 Dec<sup>r</sup> 1896."  
 — [Another copy.]  
 In: *Further Correspondence respecting the Affairs of Burmah*. Part IV. BL B.P.24/8  
 London: Foreign Office, 1888. pp.52. Confidential. (5699.) BL B.S.14/3509.[no.5699.]
- 611 — Kashán Valley. BL 51820.(38.)  
 Intell. Br N<sup>o</sup> 611. Lithographed at the Intelligence Branch War [PRO FO 925/2072]  
 Office. Feb<sup>y</sup> 1887.  
 1:63,360. 21 x 47cm.  
 "Sd. Capitaine Kontratenko Membre des topographes de guerre 10 June  
 1886. S<sup>d</sup> W. Peacocke Capt. R.E."  
 "Confidential".
- 612 — Part of Kushk Rúd showing Ancient & Modern Canals & BL 51820.(39.)  
 Existing Cultivation. [PRO FO 925/2164]  
 Intell. Br. N<sup>o</sup> 612. Lithographed at the Intelligence Branch, War  
 Office. Feb<sup>y</sup>. 1887.  
 1:63,360. 29 x 68cm.  
 Endorsed: W Peacocke Capt R.E. February 1886. S<sup>e</sup> Capitaine  
 Kontratenko, membre des topographes de guerre 18 Juin 1886.  
 "Confidential".

- 613 — Carte Generale & Particuliere de la Colonie d'Essequibe & Demerarie Située dans la Guiane en Amerique, redigée & dediée au Comité des Colonies & Possessions de la Republique Batave en Amerique & a la Cote de Guinée par le major F. von Bouchenroeder, 1798. Traced from the Original Map published at Amsterdam in 1798 by Wouter Brave. [PRO FO 925/1886]  
 MCE Superseded  
 Intell: Br: N<sup>o</sup> 613.  
 1:66,952. 98 x 63cm.  
 Inset: Carte generale.
- 614 — [Map of the environs of Walvis Bay.] MCE Superseded  
 Int: Br: N<sup>o</sup> 614. Litho<sup>d</sup> at the Int: Br: W.O. Feb<sup>y</sup> 1887.  
 1:100,000. 60 x 88cm.  
 A copy of a German map.
- 615 — Sketch of part of a Mahogany &<sup>c</sup> Work situate in the branch [PRO FO 925/1805(2)]  
 formed by the Bravo and Blue Creek. Belize, 31 July 1858. N<sup>o</sup> 1. [PRO MFQ 196(5)]  
 (Referring to M.2.) MCE Superseded  
 Int: Br: N<sup>o</sup> 615. Litho<sup>d</sup> Int: Br: W.O. Feb<sup>y</sup> 1887.  
 1:63,360. 25 x 39cm.
- [Another copy.]  
 In: *Correspondence respecting the Boundaries of British Honduras, Guatemala, and Mexico*. London: Foreign Office, 1888. pp.77. Confidential. (5622.) BL B.S.14/3509.[no.5622.]
- 616 — [Sketch map of lands adjacent to the River Bravo, British [PRO FO 925/1805(3)]  
 Honduras.] Copied from Original Survey of Charles Craig by MCE Superseded  
 Joseph Smith. N<sup>os</sup> 6 & 7. (Referring to M.2.)  
 Intell. Br. N<sup>o</sup> 616. Litho<sup>d</sup> at the Intell. Br. W.O. Feb. 1887.  
 1:63,360. 35 x 12cm.
- [Another copy.]  
 In: *Correspondence respecting the Boundaries of British Honduras, Guatemala, and Mexico*. London: Foreign Office, 1888. pp.77. Confidential. (5622.) BL B.S.14/3509.[no.5622.]
- 617 — Plan of a Mahogany Work Situated as above granted by MCE Superseded  
 Colonel Mac Donald, His Majesty's Superintendent to John Young, Surveyed by Cha<sup>s</sup> Craig. N<sup>o</sup> 8. (Referring to M.2.)  
 Intell. Br. N<sup>o</sup> 617. Litho<sup>d</sup> at the Intell. Br. W.O. Feb. 1887.  
 1:31,680. 28 x 18cm.  
 Shows lands adjacent to River Bravo, British Honduras.
- [Another copy.]  
 Cropped along bottom margin.  
 In: *Correspondence respecting the Boundaries of British Honduras, Guatemala, and Mexico*. London: Foreign Office, 1888. pp.77. Confidential. (5622.) BL B.S.14/3509.[no.5622.]

- 618 — British Honduras. Enclosure N<sup>o</sup> 3 Confidential Despatch of the 13<sup>th</sup> December, 1886. B. M.6. Sketch Plan of Albion Island shewing average width & depth at each branch of the Hondo. Intell: Br: N<sup>o</sup> 618. Lith<sup>d</sup> at the Intell: Br: W.O. Feb: 1887.  
1:115,000 approx. 13 x 25cm.  
*Endorsed:* G Allan S.G. 14.12.86.  
*In: Correspondence respecting the Boundaries of British Honduras, Guatemala, and Mexico.* London: Foreign Office, 1888. pp.77. Confidential. (5622.) [PRO CO 700 British Honduras 25A(3)]  
[PRO FO 925/1804] BL B.S.14/3509.[no.5622.]
- 619 — British Honduras. Enclosure N<sup>o</sup> 2 Confidential Despatch of the 1<sup>st</sup> December 1886. M.2.  
Intell: Br: N<sup>o</sup> 619. Lith<sup>d</sup> at the Intelligence Branch, War Office. Feb<sup>y</sup>. 1887.  
1:380,000 approx. 24 x 34cm.  
Shows the area between British Honduras and Mexico around Blue Creek and the River Bravo.  
“(S<sup>d</sup>) Gordon Allan S.G. 30.11.86.”  
*In: Correspondence respecting the Boundaries of British Honduras, Guatemala, and Mexico.* London: Foreign Office, 1888. pp.77. Confidential. (5622.) BL B.S.14/3509.[no.5622.]
- 620 — Map of the Gambia from a portion of its Mouth to the Barakonda Falls. Prepared in the Intelligence Branch W.O. chiefly from a Map furnished by Monsieur Charles Dubois of Maison Gounelle, Gambia; added to and presented to the Government by M<sup>r</sup> C. Moloney C.M.G. Administrator 1884-5.  
Int: Br: N<sup>o</sup> 620<sup>a</sup>. Litho<sup>d</sup> at the Int: Br: War Office Feb<sup>y</sup>. 1887.  
1:185,000. 163 x 42cm. [PRO CO700 Gambia 20]  
MCE Superseded
- 621 — British Honduras. N<sup>o</sup> 1. Enclosure in Confidential despatch 29<sup>th</sup> Nov.<sup>r</sup> 1886. M.4.  
Intelligence Br. N<sup>o</sup> 621. Lith<sup>d</sup> at the Intelligence Branch, War Office. Feb<sup>y</sup>. 1887.  
1:380,160. 50 x 53cm.  
Shows British Honduras north of Colson Point and adjacent parts of Guatemala and Mexico.  
*In: Correspondence respecting the Boundaries of British Honduras, Guatemala, and Mexico.* London: Foreign Office, 1888. pp.77. Confidential. (5622.) [PRO FO 925/1802,4642] BL B.S.14/3509.[no.5622.]
- 622 [Sketch of defences of North Eastern frontier of France.]
- 623 — Carte générale. Extract from “Carte Générale et Particulière de la Colonie d’Essequibe & Demerarie \*\*\* par Major F. Von Bouchenroeder.”  
Int: Br: N<sup>o</sup> 623.  
1:1,866,860. 26 x 18cm.  
Also appears as the inset on IB 613. MCE Superseded

- [Another copy.]  
 In: *Further selections from correspondence respecting the Boundary between British Guiana and Venezuela*. Part III. London: Foreign Office, 1888. pp.220. Confidential. (5576.) **BL B.S.14/3509.[no.5576.]**
- 624 — British Honduras. N<sup>o</sup> 3 Enclosure in despatch, 29, Nov: 1886. M.3. [PRO FO 925/1803]  
 Intell: Br: N<sup>o</sup> 624. Lith<sup>d</sup> at the Intell: Branch, War Office. March 1887.  
 1:844,800. 29 x 36cm.  
 Shows British Honduras north of the Coxcomb Mountains and adjacent parts of Guatemala and Mexico.  
 In: *Correspondence respecting the Boundaries of British Honduras, Guatemala, and Mexico*. London: Foreign Office, 1888. pp.77. Confidential. (5622.) **BL B.S.14/3509.[no.5622.]**
- 625 — Copy of tracing shewing the direction of the Russo-Persian Frontier between Baba Durmaz and Sarakhs. [PRO FO 925/2689]  
 Intell: Br: N<sup>o</sup> 625. Lith<sup>d</sup> at the Intell: Br: W.O. March 87.  
 1:500,000 approx. 47 x 33cm.  
 "In M<sup>r</sup> Nicolson's N<sup>o</sup> 13 - January 25<sup>th</sup> 1887."  
 "Secret".  
 In: *Further Correspondence respecting the Affairs of Asia*. London: Foreign Office, 1887. pp.166. Confidential. (5461.) **BL B.S.14/3509.[no.5461.]**
- 626 — Map of British Guiana constructed from the Surveys and Routes of Capt<sup>n</sup> Schomburgk, and other documents in the possession of the Colonial Department. by L.J. Hebert of the Quarter Master General's Office, Horse Guards April 1842. [PRO FO 925/1768,1868]  
 Intelligence Branch. N<sup>o</sup> 626. Lith<sup>d</sup> at the Intelligence Branch, War Office. March 1887.  
 1:900,000. 2sh. 85 x 56cm.  
 The two sheets, numbered 1 and 2, are designated IB 626<sup>A</sup> and 626<sup>B</sup> respectively. Sheet 2 was printed in April 1887.  
 In: *Further Correspondence respecting the Boundary between British Guiana, Venezuela, and Brazil*. Part VII. London: Foreign Office, 1892. pp.106. Confidential. (6208.) **BL B.S.14/3509.[no.6208.]**
- 627 — Sketch map shewing the British Consular Districts in Italy. **BL 20603.(26.)**  
 Intell: Br: No 627. Lith<sup>d</sup> at the Intell: Br: W.O. March, 87. [PRO FO 925/3633]  
 1:4,118,400. 24 x 30cm.
- 628 [Map of United Bulgaria for armed strength report.]

- 629 — Map of the Gold Coast Colony and Neighbouring Territories. Compiled in the Intelligence Branch, War Office. 1887. [PRO CO 700 Gold Coast 25]  
Intelligence Branch. N<sup>o</sup> 629. Photo-zincographed at the [PRO FO 925/573]  
Ordnance Survey Office, Southampton. 1887. [PRO MPH 219(8)]  
1:506,880. 110 x 63cm. MCE Superseded  
With an inset map showing the country to the north, 1:2,344,320.  
"Dangerfield Lith. 22 Bedford Street. Covent Garden. London. 14938.  
3/88."  
"J.G. Kelly Compiler."
- 630 — Map of Eastern Tropical Africa. Coloured to illustrate the agreement between Great Britain & Germany relative to their respective spheres of influence and to the limits of the Zanzibar Dominions. October 1886. [PRO FO 925/534]  
Intelligence Branch N<sup>o</sup> 630. Lith<sup>d</sup> at the Intelligence Branch, [PRO WO 78/5458]  
War Office. March 1887. MCE Superseded  
1:4,377,600. 52 x 52cm.
- 631 — Map showing Distribution of Russian Troops in Central Asia. PRO FO 925/2041  
Intell Br: N<sup>o</sup> 631. Lith<sup>d</sup> at the Intelligence Branch War Office.  
March. 87.  
1:4,200,000. 93 x 58cm.
- 632 — Gibraltar. Proposed Armament of Heavy Guns. [Intelligence Branch N<sup>o</sup> 632. Lithographed at the Intelligence Branch, War Office, April 1887.]  
1:12,000. 90 x 35cm.  
The top and bottom margins have been cropped in the copy seen.  
In: *Royal Artillery and Royal Engineers Works Committee. Minute 556. Report No. 52. pp.17. Confidential.* MOD Defence Committee Reports 1870-1889. BB4/A.
- 633 — Sketch to accompany Memorandum by Major Trotter R.E. on the Defence of Constantinople, with special reference to Lord Salisbury's Despatch N<sup>o</sup> 7 Confidential of the 7<sup>th</sup> Jan<sup>y</sup>. 1887.  
Intelligence Branch N<sup>o</sup> 633.  
1:150,000. 52 x 31cm.  
Cropped along bottom margin.  
In: *Further Correspondence respecting the Affairs of South-eastern Europe. Part CI. London: Foreign Office, 1887. pp.129. Confidential. (5465.)* BL B.P.24/39. [vol. March-July. 1887.]  
BL B.S.14/3509. [no.5465.]
- 634 [Map of environs of Adrianople showing positions of new forts. Encl. in Major Trotter's No. 5 4/3/87.]



- 635 — Sketch of Kasr Dongola and neighbourhood (By Lt Col: Colville Gren: Guards Sep 22<sup>nd</sup> 84.)  
Int: Br: N<sup>o</sup> 635. Lith<sup>d</sup> Int: Br: War Office Ap<sup>l</sup> 1887.  
1:15,840. 19 x 25cm. MCE Superseded
- 636-9 — [Diagrams of cavalry formations.]  
Lith<sup>d</sup> Int: Br: W.O. May 87.  
4sh. 14 x 23cm.  
The sheets are designated Int: Br: N<sup>o</sup> 636-639 and numbered Plate 1-4 respectively.  
In: *Notes on the German Cavalry Regulations of 1886*. London: H.M.S.O., 1887. pp.16. MOD 555/79. BB7.
- 640 — Plan Shewing the North Western Frontier of British Honduras. 1887. [PRO FO 925/1575]  
MCE Superseded  
Intell. Br. N<sup>o</sup> 640. Lithographed at the Intelligence Branch, War Office. May, 1887.  
1:400,000. 44 x 36cm.  
"N<sup>o</sup> 1. Enclosure in British Honduras Confidential Despatch 28. March, 1887."
- [Another copy.]  
In: *Correspondence respecting the Boundaries of British Honduras, Guatemala, and Mexico*. London: Foreign Office, 1888. pp.77. Confidential. (5622.) BL B.S.14/3509.[no.5622.]
- 641 [Sketch of defences of northern frontier of France. 1:500,000.]
- 642 — Plan of the Western Frontier of British Honduras. From Garbutts Falls to the Northern Boundary 1887. [PRO FO 925/1577]  
MCE Superseded  
Intelligence Branch. N<sup>o</sup> 642. Lith<sup>d</sup> at the Intelligence Branch, War Office. May 1887.  
1:253,440. 33 x 50cm.  
*Inset: Sketch plan of Central America.*  
"Enclosure in British Honduras despatch N<sup>o</sup> 43 28<sup>th</sup> March 1887."  
"Lith<sup>d</sup> by J.H. Brigly".
- [Another copy.]  
In: *Correspondence respecting the Boundaries of British Honduras, Guatemala, and Mexico*. London: Foreign Office, 1888. pp.77. Confidential. (5622.) BL B.S.14/3509.[no.5622.]

- 643 — Sketch map of Lower Egypt. (Egyptian Campaign 1882.)  
Map N<sup>o</sup> 1.  
Intelligence Branch N<sup>o</sup> 643. Lith<sup>d</sup> at the Int: Br: War Office May  
87. Printed by Dangerfield, 22 Bedford St Covent Garden.  
1:500,000. 61 x 48cm.  
*Inset:* Cairo, 1:36,000.  
"F.N. Webb."  
In: *Military history of the Campaign of 1882 in Egypt*. London: H.M.S.O.,  
1887. 3 vols. 7/6. **BL 09061.d.10.**
- [Another edition.] Reproduced at the Ordnance Survey  
Office, Southampton, 1908. **BL 64390.(24.)/1.**
- 644 — Map of Zululand. Compiled at the Intelligence Dept Horse  
Guards, from the Military Trigonometrical Surveys and the  
various Topographical Sketches made by Officers during the  
Campaign of 1879 and from Major M<sup>r</sup>Kean's Boundary Survey  
of 1887. **MCE Superseded**  
Intelligence Dep<sup>t</sup> N<sup>o</sup> 644. Compiled & Lith<sup>d</sup> at the Intelligence  
Dep<sup>t</sup> War Office May 1881. Revised, June 1887.  
1:253,440. 2sh. 60 x 78 & 59 x 78cm.  
*Inset:* Sketch Map showing Lines of Communication with Zululand and  
the South African Republic, 1:1,584,000.  
Sheet 2 bears the imprint: Compiled & Lith<sup>d</sup> Intelligence Dep<sup>t</sup> Horse  
Guards March 1881. Sheets 1 and 2 are designated ID 644<sup>a</sup> and 644<sup>b</sup>  
respectively. The map was previously published as ID 470-1.
- [Another edition.] Revised March 1888. Revised August  
1890. **BL R.U.S.I. A24.9.**  
**[PRO CO 700 Zululand**  
**11]**  
**MCE Superseded**
- 645 — Survey of Turkish fort at Fao and ground adjacent. **PRO FO 78/4901**  
Int. Br. W.O. N<sup>o</sup> 645. Lith<sup>d</sup> at the Int. Br. W.O. June 1887.  
1:5,280. 38 x 45cm.  
*Endorsed:* L. Bulehr[?] Officer in charge of Fao Tel. Station. Fao 26<sup>th</sup> Mar,  
'87.
- 646 — Map of Aldershot and Vicinity. Showing position of **BL 2593.(5.)/1.**  
Encampments, Bivouacs, General Parade & Routes of  
Divisions for use of the Troops taking part in the Jubilee  
Review 9<sup>th</sup> July 1887. N<sup>o</sup> I Map.  
Intelligence Br N<sup>o</sup> 646. Lith<sup>d</sup> at the Intelligence Branch, War  
Office. June 1887.  
1:21,120. 40 x 35cm.

- 647 — 1<sup>st</sup> Volunteer Division. Route of 1<sup>st</sup> Division with position of Battalions & Brigades in the Bivouac on 8<sup>th</sup> & 9<sup>th</sup> July 1887. N<sup>o</sup> II Map. BL 2593.(5.)/2.  
 Intell. Br. N<sup>o</sup> 647.  
 1:21,120 approx. 15 x 22cm.  
 Shows the route from Farnborough Station to the Parade at Aldershot.
- 648 — II<sup>nd</sup> Volunteer Division. Route of II<sup>nd</sup> Division with position of Battalions & Brigades in the Bivouac on 8<sup>th</sup> & 9<sup>th</sup> July 1887. N<sup>o</sup> III Map. BL 2593.(5.)/3.  
 Intell: Br: N<sup>o</sup> 648.  
 1:21,120 approx. 15 x 22cm.  
 Shows the route from Farnborough Street Station to the Parade at Aldershot.
- 649 — III<sup>rd</sup> Volunteer Division. Route of III<sup>rd</sup> Division, Engineers & Artillery with position of Batteries, Battalions & Brigades, in the Bivouac on Watt's Common and Queen's Parade, 8<sup>th</sup> & 9<sup>th</sup> July 1887. N<sup>o</sup> IV Map. BL 2593.(5.)/4.  
 Intell: Br: N<sup>o</sup> 649.  
 1:21,120 approx. 15 x 22cm.
- 650 — IV<sup>th</sup> Volunteer Division. Route of 10<sup>th</sup> & 11<sup>th</sup> Brigade IV<sup>th</sup> Division Artillery & Cadets, showing position in the Bivouac on Tweseldown Hill, 8<sup>th</sup> & 9<sup>th</sup> July 1887. N<sup>o</sup> V Map. BL 2593.(5.)/5.  
 Intell: Br. N<sup>o</sup> 650.  
 1:21,120 approx. 15 x 22cm.
- 651 — General Parade, Sketch of, showing positions of Army Corps, Divisions and Brigades. Aldershot 9<sup>th</sup> July 1887. N<sup>o</sup> VI Map. BL 2593.(5.)/6.  
 Intell. Br. N<sup>o</sup> 651.  
 1:10,560. 15 x 19cm.
- 652 — Map of Murgháb Valley. BL 51820.(28.)  
 Intell: Br N<sup>o</sup> 652. Lith<sup>d</sup> at the Intelligence Branch, War Office. [PRO FO 925/2073]  
 July 1887.  
 1:63,360. 62 x 18cm.  
 "A.B.C. N<sup>o</sup> 81. By Abdulla Khan."  
 Endorsed: St G. Gore Major R.E.  
 "Confidential."

- 653 — Trace of part of Boundary Sheet No I with additions & corrections made by Capt Gore RE on his homeward journey. 24 June 1887. S.G. Gore Major R.E.  
Intell: Bf N<sup>o</sup> 653. Lith<sup>d</sup> at the Intelligence Branch, War Office. July 1887.  
1:250,000. 39 x 50cm.  
Shows area from Kushk north-eastwards to the Murghab River. PRO FO 925/2074
- 654 [Russian railway system with peace distribution of troops.]
- 655 — Chart Showing the Bays of Krasnovodsk and Mikhaelofsk with their two ports and the Port of Uzun-Ada.  
Intelligence Branch N<sup>o</sup> 655. Lith<sup>d</sup> at the Intelligence Branch, War Office. July 1887.  
1:420,000 approx. 45 x 31cm.  
Shows part of the eastern shore of the Caspian Sea.  
"Confidential."  
In: *Further Correspondence respecting the Affairs of Asia*. London: Foreign Office, 1887. pp.169. Confidential. (5520.) BL B.S.14/3509.[no.5520.
- [Another copy.]  
In: *Despatch from Consul-General Perry to the Marquis of Salisbury of 5th July 1887*. pp.8. (Asia. Confidential. 610.) BL B.P.24/6.[vol.June-Dec.1887.]
- 656 — Chart Showing the Bay and Port of Mikhaelofsk and the Port of Uzun-Ada.  
Intelligence Branch N<sup>o</sup> 656. Lith<sup>d</sup> at the Intelligence Branch, War Office. July 1887.  
1:84,000. 50 x 31cm.  
"Confidential."  
In: *Further Correspondence respecting the Affairs of Asia*. London: Foreign Office, 1887. pp.169. Confidential. (5520.) BL B.S.14/3509.[no.5520.
- [Another copy.]  
In: *Despatch from Consul-General Perry to the Marquis of Salisbury of 5th July 1887*. pp.8. (Asia. Confidential. 610.) BL B.P.24/6.[vol.June-Dec.1887.]
- 657 — Rough sketch of Porto Novo.  
Int. Br. N<sup>o</sup> 657. Lith. at the Int. Br. W.O. July '87.  
1:380,160 approx. 27 x 17cm.  
Shows the boundary between Lagos and Porto Novo. MCE Superseded
- [Another copy.]  
In: *Further Correspondence respecting Various Territorial Questions in the neighbourhood of the Gold Coast and Lagos Colonies*. London: Colonial Office, 1887. pp.357. (African, No. 334.) PRO CO 879/26

- 658 [Carte 7 annexée au Protocol 4 (Afghanistan). Russian map A.B.C. for F.O.]
- 659 [Carte 9 annexée au Protocol 4 (Afghanistan). Russian map A.B.C. for F.O.]
- 660 — Oxus Survey. Surveyed by Subsurveyor Saïad Ulla. Sheet 1. Int. Br. N° 660. Lith<sup>d</sup> at the Int[the sheet is cropped.] PRO FO 925/2177(2)  
 1:15,840. 66 x 21cm.  
 Shows the Oxus River at Bosaga.  
 An earlier edition was issued as IB 608<sup>a</sup>. A later edition was issued as IB 704.  
 "Confidential."
- 661 [General sketch - Afghan boundary (22 July 87.)]
- 662 — Map of the Nile Provinces, from the railway terminus at Assiut to Berber. Compiled in the Intelligence Branch, War Office, from the most recent manuscripts. 1887. MCE Superseded  
 Intelligence Branch N° 662. Compiled & Lithographed at the Intelligence Branch, War Office. under the direction of L<sup>t</sup> Col: W.R. Fox. R.A. D.A.Q.M.G. July 1887.  
 1:1,013,760. 64 x 103cm.  
*Inset:* Sketch map of Egypt Proper, Nubia and the Egyptian Sudan, 1:8,000,000.
- [Another edition.] To join on to Map of "Red Sea Littoral" N° 773. Revised Nov<sup>r</sup> 1890. BL R.U.S.I. A45.11.  
 [PRO FO 925/2987]  
 MCE Superseded
- [Another edition.] BL R.U.S.I. A54.42.  
 "Published ... by Edward Stanford ... London S.W. Price 2/6".
- [Another edition.] Small corrections Mar. 1896. PRO MPH 413(16), (22)
- [Another edition.] Map of the Nile Provinces, from Assiut to Berber. small corrections Mar. 1896. Additions Aug. 1896. BL 64365.(14.)  
 Small corrections & additions Jan. 1898. MCE Superseded
- 663 — Map of the Somali Country. Compiled in the Intelligence Branch of the War Office. 1887. BL 66430.(141.)  
 In<sup>t</sup> Br. W.O. N° 663. Litho<sup>d</sup> at the Intell. Br. W.O. September, 1887. Corrected November 1889. [PRO FO 925/529,1163]  
 1:1,267,200. 88 x 66cm.  
 "E. Manning, Comp. & Lith<sup>o</sup>" MCE Superseded
- 664 [Sketch map of western frontier of Russia.]

- 665 — Rough sketch of ground at El-Kirbeka. Shewing position of troops just before assault of Koppies by the Black Watch 10<sup>th</sup> Feb: 1885. MCE Superseded  
 Intell: Br. N<sup>o</sup> 665. Lith<sup>d</sup> at the Intelligence Branch War Office, Sept<sup>r</sup> 1887.  
 1:5,280. 45 x 31cm.  
 "Drawn by J.E. Hawkins."
- 666 — Sketch of Country about Metemmeh. N<sup>o</sup> 5. MCE Superseded  
 Intell: Br N<sup>o</sup> 666. Lith<sup>d</sup> at the Intelligence Branch, War Office. Sept<sup>r</sup> 1887.  
 1:42,240. 35 x 24cm.  
 Endorsed: W W Verner Captain Rifle Brigade Feb<sup>y</sup> 1885.  
 "J.E. Hawkins".
- [Another copy.]  
 In: *History of the Sudan Campaign*. London: H.M.S.O., 1889. 3vols & case of maps. 15/-.  
 BL 09061.aa.3,4  
 RGS 539.a.
- 667 — Plan of Jakdul. N<sup>o</sup> 3. MCE Superseded  
 Intell Br. N<sup>o</sup> 667. Lith<sup>d</sup> at the Intell: Branch War Office Oct: 87.  
 1:31,680. 19 x 22cm.  
 Endorsed: A.E. Gleichen Lt Count.
- [Another copy.]  
 In: *History of the Sudan Campaign*. London: H.M.S.O., 1889. 3vols & case of maps. 15/-.  
 BL 09061.aa.3,4  
 RGS 539.a.
- 668 — [Diagrams of cavalry, artillery, and infantry formations.] Pl. I-XI.  
 No. 668. Int: Br: W.O. Octr. 87.  
 11 leaves. 15 x 22cm.  
 The leaves are designated IDWO 668<sup>e-k</sup> and numbered as Plates I to XI respectively.  
 In: *The armed strength of the German Empire*. Part II. London: H.M.S.O., 1888. pp. 227. 2/-.  
 BL 8821.d.24  
 MOD 6F11. BB1/E.
- 669 — Map of Portugal.  
 Intell: Br: N<sup>o</sup> 669. Lith<sup>d</sup> at the Intell: Branch, W.O. Nov: 1887.  
 1:2,154,240. 22 x 30cm.  
 In: *The armed strength of Portugal*. London: H.M.S.O., 1887. pp.104. 3/-.  
 BL 8821.d.25.(1.)

- 670 — Defences of Lisbon.  
Intell: Br: N<sup>o</sup> 670. Lith<sup>d</sup> at the Intell: Branch, War Office, Nov. 1887.  
1:250,000. 22 x 17cm.  
With: Madeira, 1:2,661,120; and, Azores, 1:10,454,400.  
In: *The armed strength of Portugal*. London: H.M.S.O., 1887. pp.104. 3/-.
- 671 — Suakin and Defences, January 1885. No 10.  
Intelligence Branch N<sup>o</sup> 671. Lith<sup>d</sup> at the Intelligence Branch, War Office. July 1886.  
1:11,445. 75 x 56cm.
- [Another copy.]  
In: *History of the Sudan Campaign*. London: H.M.S.O., 1889. 3 vols & case of maps. 15/-.
- 672 [Map message form. No 1 on paper. No 2 on tracing cloth.]
- 673 — Northern Abyssinia.  
Int. Br. N<sup>o</sup> 673. Lith<sup>d</sup> at the Intell. Br. W.O. Nov<sup>r</sup> 1887.  
1:316,800. 45 x 35cm.
- 674 — Khartum and Environs.  
Intell: Br: N<sup>o</sup> 674. Lith<sup>d</sup> at the Intell: Br. W.O. Nov<sup>r</sup> 87.  
1:95,040. 18 x 27cm.
- 675 [Defences of Sheerness for Defence Committee. 1sh.]
- 676 — Milford Haven.  
Intell. Branch N<sup>o</sup> 676. Litho<sup>d</sup> at the Intell. Branch W.O. Dec<sup>r</sup> 1887.  
1:21,000 approx. 59 x 33cm.  
Shows proposed armament for defence.  
In: *Royal Artillery and Royal Engineers Works Committee. Minute 610. Report No. 57.* pp.6. Confidential.
- 677 [Defences of Medway for Defence Committee. 1sh.]
- 678 [Defences of Thames for Defence Committee. 1sh.]

BL 8821.d.25.(1.)

BL 64391.(17.)

BL 09061.aa.3,4.  
RGS 539.a.

PRO FO 925/113

MCE Superseded

MOD Defence Committee  
Reports 1870-1889.  
BB4/A.

- 679 — Portsmouth (Eastern).  
Intell. Branch N<sup>o</sup> 679. Litho. at the Intelligence Branch W.O.  
Jan<sup>y</sup>. 1888.  
1:53,300 approx. 42 x 34cm.  
With a table of artillery works.  
In: *Royal Artillery and Royal Engineers Works Committee. Minute 738.*  
*Report No. 68. pp.32. Confidential.* MOD Defence Committee  
Reports 1870-1889.  
BB4/A.
- 680 — Bermuda.  
Int Br. N<sup>o</sup> 680. Litho<sup>d</sup> at the Intell. Br. W.O. Jan<sup>y</sup>. 1888.  
1:102,500 approx. 54 x 31cm.  
With a table detailing the proposed armament.  
In: *Defence Committee Meeting of 10<sup>th</sup> May. 1888. pp.17. Confidential.* MOD Defence Committee  
Reports 1870-1889.  
BB4/A.
- 681 — Esquimalt.  
Int. Br. N<sup>o</sup> 681. Litho<sup>d</sup> at the Intell Branch W.O., Jan<sup>y</sup> '88.  
1:24,500 approx. 46 x 31cm.  
Shows proposed armament for defence.  
In: *Royal Artillery and Royal Engineers Works Committee. Minute 648.*  
*Report No. 61. pp.4. Confidential.* MOD Defence Committee  
Reports 1870-1889.  
BB4/A.
- 682 [Defences of Harwich for Defence Committee.]
- 683 — Northern Abyssinia and adjoining territories. Compiled in  
the Intelligence Branch, War Office October 1887. BL R.U.S.I. A25.18.  
Intell. Br. N<sup>o</sup> 683. Litho<sup>d</sup> at the Intelligence Branch W.O. [PRO FO 925/119]  
December, 1887. MCE Superseded  
1:316,800. 63 x 93cm.  
"E. Manning, Lith<sup>o</sup>."
- 684 — [Map of Senegambia.] [PRO CO 700 Gambia 22]  
Intelligence Branch. N<sup>o</sup> 684. Litho<sup>d</sup> at the Intelligence Branch, [PRO FO 925/541, 542,  
War Office. December 1887. 552]  
1:506,880. 99 x 66cm. MCE Superseded  
"J.H. Brigly."  
  
— [Another edition.] Revised Dec<sup>r</sup>.1891. BL 64765.(13.)  
[PRO CO 700 West Africa  
39]  
MCE Superseded



- [Another edition.] Map of British Colony of the Gambia and Adjoining Territories. Small corrections 1895. MCE Superseded  
 "Published ... by Edward Stanford ... London S.W. Price 2/6".
- 685 — Action of Abu Klea, Jan. 17<sup>th</sup> 1885. Surveyed by Capt: W. Verner Rif. B<sup>d</sup>e D.A.A.G. Intell: Br: N.E.F. Feb: 16<sup>th</sup> 1885. N<sup>o</sup> 4. MCE Superseded  
 Intell. Div. N<sup>o</sup> 685. Lith<sup>d</sup> at the Intell. Div. War Office. Jan<sup>y</sup> 1888.  
 1:5,280. 36 x 22cm.  
 With three cross-sections.
- [Another copy.]  
 In: *History of the Sudan Campaign*. London: H.M.S.O., 1889. 3 vols & case of maps. 15/-. BL 09061.aa.3,4  
 RGS 539.a.
- 686 — [Map of the Pacific Ocean.]  
 Intell: Br: N<sup>o</sup> 686. Lith<sup>d</sup> at the Intell: Br: War Office. Feb<sup>y</sup> 1888. BL B.S.14/3509.[no.5543.]  
 1:66,000,000 approx. 20 x 29cm.  
 In: *Memorandum on the proposed British Occupation of Christmas, Penrhyn, and Fanning Islands, in the Pacific Ocean*. London: Foreign Office, 1888. pp.8. Confidential (5543.)
- [Another copy.]  
 In: *Further Correspondence respecting the Pacific Islands*. Part XIV. London: Foreign Office, 1889, pp.156. Confidential. (5783.) BL B.S.14/3509.[no.5783.]
- 687 — Sketch of the scene of action at Hashin. Shewing the MCE Superseded  
 Position of Troops at 9.40 a.m. on 20<sup>th</sup> March 1885. Part II. To face page 200.  
 Int. Div. N<sup>o</sup> 687. Lith<sup>d</sup> at the Intell. Div. W.O. Feb 1888.  
 1:21,120. 22 x 19cm.
- [Another copy.]  
 In: *History of the Sudan Campaign*. London: H.M.S.O., 1889. 3 vols & case of maps. 15/-. RGS 539.a.
- 688 — Road Sketch in Marocco shewing Routes of the British PRO FO 925/539  
 Mission to the Sultan's Court. by Lieut: W.A. Boulnois R.A. [PRO MPH 221(16)]  
 Intell: Div: N<sup>o</sup> 688. Lith<sup>d</sup> at the Intelligence Division, War Office. Feb: 1888.  
 1:633,600. 63 x 57cm.  
*Inset*: Rabat and Sali; and nine insets showing views of buildings.  
 With "General Report" tabulated and printed on the same sheet  
 "J.E. Hawkins".
- 689 [Military map of Ireland for basis map.]

- 690 — Sketch Map of Possible Railway Line in the South of Persia. **PRO FO 925/2711**  
 Intell: Div: N<sup>o</sup> 690.  
 1:1,016,760. 46 x 54cm.
- 691 — Pusht-i-Kuh District. From a Manuscript Map by Capt<sup>n</sup> Felix Jones. **PRO FO 925/2685**  
 Intell: Div N<sup>o</sup> 691. Lith<sup>d</sup> at the Intelligence Division, War Office. Feb. 1888.  
 1:950,400. 31 x 24cm.  
 Shows part of South-western Persia.
- 692 — Map of the Colony of Lagos and Neighbouring Territories. **MCE Superseded**  
 Compiled in the Intelligence Division, War Office. 1888.  
 Int Div<sup>n</sup> N<sup>o</sup> 692. Litho<sup>d</sup> at the Intell Div<sup>n</sup> W.O. Mar. 1888.  
 1:506,880. 93 x 66cm.  
*Insets: Town of Lagos, 1:44,500; Plan of Abeokuta, 1:58,000 approx.*  
*"J.G. Kelly, Comp; E. Manning, Lith".*
- [Another copy.]  
 In: *Précis of information concerning the Colony of Lagos ...* London: H.M.S.O., 1888. pp.95. Confidential. **MOD W.7.(5.) BB1/D.**
- [Another edition.] Litho<sup>d</sup> at the Intell: Div<sup>n</sup> W.O. Aug<sup>t</sup> 1889. **MCE Superseded**
- [Another edition.] Revised March, 1892. **BL 65340.(9.)**  
**[PRO CO 700 Lagos 15]**  
**MCE Superseded**
- [Another edition.] Yoruba and Jebu routes revised May 1892. **MCE Superseded**
- 693 — Lines of Torres Vedras. Chekmeji Lines.  
 Intell. Div. N<sup>o</sup> 693. Lith<sup>d</sup> at the Intelligence Division, War Office. March 1888.  
 1:600,000. 13 x 31cm.  
 Two maps on one sheet  
 Torres Vedras is to the north of Lisbon. Chekmeji lies to the west of Constantinople.  
 In: *Extract from a Lecture ... delivered before the Military Society of Berlin.* 1888. pp.4. **MOD DMO series.**  
**BB1/D.**  
**MOD W.10.(5.) BB1/D.**
- 694 [Vol: Field Day, Dover. March Past Ground, Elms Vale. Easter 1888. 1:5,280. 1sh.]

- 695 [Sketch of Defence. NE Frontier of France No. 1. (Cooke's 1st series).] [Sketch map of the western frontier of Russia. 1:1,000,750. (Murray's series). - no. not on map.]
- 696 [Russian railway system with peace distribution of troops. 1:8,456,000. (Murray's series). - no. not on map.]
- 697 [E & SE frontiers of France. (No. 1, Cooke's 2nd series.)]
- 698 [Bell's German advance map. (No. 2 of Bell's 2nd series.)]
- 699 [Map of Italy for Italian defence series.]
- 700 [Map of NW Italy for Italian defence series.]
- 701 [Russian & Roumanian frontier of Austria-Hungary for Austrian Defence Scheme.]
- 702 — North West Afghanistan Boundary. Map of rectified boundary between pillars 19 & 36. Sheet I. Surveyed by Major W. Peacock[e] R.E. and Yusuf Sharif K.B. Assistant Surveyor. Intelligence Division N° 702. PRO FO 925/2178(1)  
1:253,440. 48 x 46cm.  
Shows the country to the north and north-east of Kushk.
- 703 — North West Afghanistan Boundary. Map of rectified boundary between pillars 65 & Oxus. Sheet II. Line of Pillars east of 65 Surveyed by Major W. Peacock[e] R.E. Intelligence Division N° 703. PRO FO 925/2178(3)  
1:253,440. 62 x 44cm.  
Shows the boundary south-westwards from the point where it meets the River Oxus.
- 704 — Oxus Survey. Surveyed by Subsurveyor Saiad Ulla. Sheet I. Boundary Pillars added by Major Peacock[e] R.E. in 1888. Sheet III. PRO FO 925/2178(2)  
Int. Br. N° 704.  
1:15,840. 66 x 21cm.  
Shows the south bank of the River Oxus at Bosaga.  
A previous edition of this map was issued as IB 660.

- 705 — Egypt 1:30,000. [Sheet] H.IX. Surveyed & Compiled under the Direction of Colonel Ardagh, C.B. R.E. Intel. Division N<sup>o</sup> 705. Lithographed at the Intelligence Division, War Office. Under the direction of Lt Colonel W.R. Fox, R.A. D.A.Q.M.G. 81 x 62cm. Shows the area immediately to the north of Kaliub.
- [Another edition.] "Published ... by Edward Stanford ... London S.W. Price [blank]."
- 706 [Oxus Bridge. Cross-section & longitudinal section.]
- 707 — Military map of Great Britain. Shewing the distribution of Head Quarters of Volunteer Corps. Sheet 1. Intel: Div: N<sup>o</sup> 707. Transferred from the Ordnance Survey Index Map. Jan<sup>y</sup> 1885. Corrected to 1<sup>st</sup> Dec<sup>r</sup> 1887. 1:633,600. 89 x 67cm. Shows Scotland north of Aberdeen, the Western Isles, and Orkney and Shetland.
- [Another edition.] Intelligence Division, War Office N<sup>o</sup> 707. Corrected to 1<sup>st</sup> April 1891.
- 708 — [Military map of Great Britain. Shewing the distribution of Head Quarters of Volunteer Corps.] Sheet 2. Intel: Div: N<sup>o</sup> 708. Transferred from the Ordnance Survey Index Map. Jan<sup>y</sup> 1885. 1:633,600. 89 x 64cm. Shows Great Britain from Stonehaven to Grimsby.
- [Another edition.] Intelligence Division, War Office N<sup>o</sup> 708.
- 709 — [Military map of Great Britain. Shewing the distribution of Head Quarters of Volunteer Corps.] Sheet 3. Intel: Div N<sup>o</sup> 709. Transferred from the Ordnance Survey Index Map. Jan<sup>y</sup> 1885. 1:633,600. 89 x 65cm. Shows England and Wales south from Liverpool.
- [Another edition.] Intelligence Division, War Office N<sup>o</sup> 709.
- BL R.U.S.I. A45.27a.  
BL Z.12.(705.)  
[PRO FO 925/2993]  
MCE Superseded
- BL 64390.(23.)/H.D.C.
- BL 1190.(66.)/1.  
MCE Superseded
- BL 1190.(68.)/1.  
BL R.U.S.I. A3.1a.  
MCE Superseded
- BL 1190.(66.)/2  
MCE Superseded
- BL 1190.(68.)/2  
BL R.U.S.I. A3.1b.  
MCE Superseded
- BL 1190.(66.)/3  
MCE Superseded
- BL 1190.(68.)/3  
BL R.U.S.I. A3.1c.  
MCE Superseded

- 710 — Goree. North Battery.  
Intell: Div. No. 710. Lith<sup>d</sup> at the Intelligence Div<sup>n</sup> War Office.  
Apr: 1888.  
1:1,000 approx. 18 x 25cm.  
Two plans.  
In: *France. Foreign possessions (exclusive of Algeria and Tunis)*. London: MOD NHL P865-Mez 3  
Admiralty, 1888. pp.191.
- 711 — Belair Fort.  
Intell: Div: N<sup>o</sup> 711. Lith<sup>d</sup> at the Intelligence Div: War Office.  
April 1888.  
1:666 approx. 23 x 30cm.  
A plan and a profile.  
In: *France. Foreign possessions (exclusive of Algeria and Tunis)*. London: MOD NHL P865-Mez 3  
Admiralty, 1888. pp.191.
- 712 — El Castel Goree.  
Intell: Div: N<sup>o</sup> 712. Lith<sup>d</sup> at the Intelligence Div:, War Office.  
Apr: 1888.  
1:900 approx. 24 x 37cm.  
A plan.  
In: *France. Foreign possessions (exclusive of Algeria and Tunis)*. London: MOD NHL P865-Mez 3  
Admiralty, 1888. pp.191.
- 713 — Sketch to illustrate paper on Russia's power of  
concentrating troops in Central Asia.  
N<sup>o</sup> 713. Litho<sup>d</sup> at the Int: Div: W.O. May 1888.  
1:17,740. 26 x 19cm.  
In: *Russia's power to concentrate troops in Central Asia*. London: War Office, MOD DMO Series.  
1888. pp.15. Secret. BB1/D.  
MOD W.24.(15a.) BB1/D.
- 714 — Military map of Great Britain. [Showing] Military Districts. MCE Superseded  
Sheet 1.  
Intell: Div: N<sup>o</sup> 714. Transferred from the Ordnance Survey  
Index Map. Jan<sup>y</sup> 1885.  
1:633,600. 89 x 67cm.  
Shows Scotland north of Aberdeen, the Western Isles, and Orkney and  
Shetland.
- [Another edition.] N<sup>o</sup> 714. BL 1190.(67.)/1.  
"Corrected to 1886" - ms note.
- [Another edition.] MCE Superseded  
"Corrected to 1888" - ms note.

- [Another edition.] **MCE Superseded**  
 "Corrected to 1889." - ms note.  
 The copy seen has been cropped and joined to the contemporary edition of ID 715.
- 715 — [Military map of Great Britain. Showing Military Districts.] **MCE Superseded**  
 Sheet 2.  
 Intell: Div: N<sup>o</sup> 715. Transferred from the Ordnance Survey Index Map. Jan<sup>y</sup>. 1885.  
 1:633,600. 89 x 64cm.  
 Shows Great Britain from Stonehaven to Grimsby.
- [Another edition.] N<sup>o</sup> 715. [Correct to 1888.] **BL 1190.(67.)/2**  
**MCE Superseded**
- [Another edition. Corrected to 1889.] **MCE Superseded**  
 The copy seen has been cropped and joined to the contemporary editions of ID 714 and ID 716.
- 716 — [Military map of Great Britain. Showing Military Districts.] **BL 1190.(67.)/3.**  
 Sheet 3. [Correct to 1888.] **MCE Superseded**  
 N<sup>o</sup> 716. Transferred from the Ordnance Survey Index Map. Jan<sup>y</sup> 1885.  
 1:633,600. 89 x 64cm.  
 Shows England and Wales south from Liverpool.
- [Another edition.] Intelligence Division, War Office. N<sup>o</sup> 716. Revised 4<sup>th</sup> July 1889. **MCE Superseded**  
 The copy seen has been cropped and joined to the contemporary edition of ID 715.
- 717 — Ireland. Military Districts. **BL 10822.(2.)**  
 N<sup>o</sup> 717. Transferred from the Ord<sup>e</sup> Survey Index Map Feb<sup>y</sup>. 1888. **MCE Superseded**  
 1:633,600. 63 x 88cm.
- 718 — The Niger Protectorate. Compiled in the Intelligence Division, War Office. **MCE Superseded**  
 Intelligence Division N<sup>o</sup> 718. Lith<sup>d</sup> at the Intelligence Division, War Office. May 1888.  
 1:506,880. 94 x 62cm.  
*Inset:* Northern Nigeria, 1:2,787,840.  
 "J.H. Brigly."

— [Another edition.] Mainly based on maps made by M<sup>r</sup> H.H. Johnston H.M. Vice Consul for the Oil Rivers. May 1889.  
Lacks the inset and the printer's endorsement

BL 65215.(2.)  
[PRO CO 700 Nigeria 6]  
[PRO FO 925/571]  
MCE Superseded

719 — Map of the German Empire shewing all garrison towns, fortresses, head quarters of Landwehr battalions and railways. (The latter corrected up to June 30<sup>th</sup> 1887.)  
Intell: Div: N<sup>o</sup> 719. Lith<sup>d</sup> at the Intelligence Div<sup>no</sup>, War Office. May, 1888.

1:1,700,000. 71 x 59cm.

"J.E. Hawkins".

In: *The armed strength of the German Empire*. Part I. Second edition. London: H.M.S.O., 1888. pp.427. 6/6.

BL 8821.d.24.  
MOD 6F11. BB1/E.

720 — Map, Showing the Country to the North and South of the River Gambia under the sovereignty or influence of the French.  
Int: Div: N<sup>o</sup> 720. Litho<sup>d</sup> at the Intelligence Div: W.O. May 1888.  
1:744,480. 44 x 30cm.

*Endorsed*: S.M. Arthur Freetown S.L. 21 Dec<sup>r</sup> 1887.

[PRO FO 925/1002]  
MCE Superseded

721 — Sketch to illustrate means of Concentration of French Troops on the Channel Seaboard between Cherbourg & Dunkerque.

Intell: Div: N<sup>o</sup> 721. Lith<sup>d</sup> at the Intelligence Division, War Office 9<sup>th</sup> June 88.

1:250,000. 56 x 32cm.

In: *A French invasion*. 1888. pp.5. Confidential.

MOD DMO Series.  
BB1/D.

722 — Route Map of the Districts in the Masimera and Yonni Countries operated in by the force under Col. Sir F. de Winton K.C.M.G., R.A. in the months of November and December 1887. Appendix XVII.

Intelligence Division N<sup>o</sup> 722. Lith<sup>d</sup> at the Intelligence Division, War Office. June 1888.

1:126,720. 60 x 45cm.

"J.H. Brigly."

MCE Superseded

— [Another copy.]

In: *Yonni Expedition. Staff Diary, Intelligence Report and Medical Report*. London: H.M.S.O., 1888. pp.52. Confidential.

MOD DMO Series.  
BB1/D.  
MOD W.10.(12.) BB1/D.

- 723 — Rough Sketch of Ground at El-Kirbegan, Shewing position of troops just before assault of Koppies by the Black Watch 10<sup>th</sup> Feb: 1885. Part II. To face page 108.  
Intell: Br. N<sup>o</sup> 723. Lith<sup>d</sup> at the Intelligence Branch, War Office. Sept<sup>r</sup> 1887. Reduced by Photozincography 1888.  
1:10,560 approx. 23 x 16cm.  
  
— [Another copy.]  
In: *History of the Sudan Campaign*. London: H.M.S.O., 1889. 2 vols & case of maps. 15/-.
- 724 [Tracing of Khuzistan. For F.O.]
- 725 — Sketch map of Roumania shewing territorial districts.  
Int: Div: N<sup>o</sup> 725. Litho<sup>d</sup> at the Intelligence Division, W.O. July 1888.  
1:2,000,000. 34 x 30cm.  
"F.N. Webb."  
In: *The armed strength of Roumania*. London: H.M.S.O., 1888. pp.63. 1/6.
- 726 — Sketch map to illustrate the demarcation of the Frontier of Afghanistan between the Heri Rud and the River Oxus. Reduced in outline from L<sup>t</sup> Col. Holdich's (R.E.) 4 mile Survey Map, and the Supplementary Sketches by Major Peacocke R.E. C.M.G. Afghan Boundary Commission.  
Intelligence Division N<sup>o</sup> 726. Prepared and Lithographed in the Intell: Div: War Office, July 1888.  
1:506,880. 92 x 73cm.  
"To accompany Central Asia N<sup>o</sup> 2 (1888)".  
"J.H. Brigly."  
In: *Further correspondence respecting the affairs of Central Asia*. London: H.M.S.O., 1888. pp.20. 1/3. (Central Asia. No. 2 (1888).) (C. 5518.)
- 727 — Existing Military Districts, British Isles. A.  
Int: Div: N<sup>o</sup> 727.  
1:2,661,120 approx. 33 x 37cm.  
  
— [Another copy.]  
In: *Memorandum on Military Districts*. 1888. pp.14. Confidential.
- 728 — Proposed Military Districts, British Isles. B.  
Int: Div: N<sup>o</sup> 728.  
1:2,661,120 approx. 33 x 37cm.

MCE Superseded

RGS 539.a

BL 8821.d.25.(2.)

BL B.S.Ref.1888.bxivii  
MOD W.24.(19.) BB1/D.

MCE Superseded

MOD DMO Series.  
BB1/D.

MCE Superseded



- [Another copy.]  
In: *Memorandum on Military Districts*. 1888. pp.14. Confidential. MOD DMO Series.  
BB1/D.
- 729 — Minas de Oro del Caratal, Estado de Guayana, Venezuela. BL Maps Z.12.[729.]  
Tracing from Original and Revised from a Copy attested by MCE Superseded  
Sres: A. Mantilla and Miguel E. Palacio. Sept. 7<sup>th</sup> 1887.  
N<sup>o</sup> 729<sup>(b)</sup> Litho<sup>d</sup> at the Intelligence Division W.O. Sept<sup>r</sup> 1888.  
1:27,363. 59 x 91cm.
- 730 — Part of the Eastern Desert of Egypt from Gimsah to Keneh BL 64386.(6.)  
by Ernest A. Floyer, 1887. MCE Superseded  
Intell: Division N<sup>o</sup> 730. Lith<sup>d</sup> at the Intelligence Division, War  
Office. Sept<sup>r</sup> 1888.  
1:221,760. 63 x 98cm.  
With two gradient profiles inset.
- 731 — Map of Assuan. From MS. by Colonel E.P. Leach V.C., C.B., BL 64385.(61.)  
R.E. Revised and Enlarged by him in 1886 from Surveys MCE Superseded  
Executed in 1883 by Bt: Lt. Col. Fraser C.M.G., R.E. and Bt:  
Major Wood R.E.  
Int: Div: N<sup>o</sup> 731. Litho<sup>d</sup> at the Intelligence Division W.O. Sept<sup>r</sup>  
1898.  
1:21,120. 46 x 76cm.  
"F.N. Webb".
- 732 — Proposed Military Districts. British Isles. D. MCE Superseded  
Int: Div: N<sup>o</sup> 732.  
1:2,661,120 approx. 35 x 38cm.
- 733 — Map of the Gold Coast Colony and Neighbouring MCE Superseded  
Territories. (Sheet 2).  
Intell: Div: No 733<sup>(a)</sup> Compiled and Lithographed at the  
Intelligence Division War Office Nov<sup>r</sup> 1888.  
1:506,880. 53 x 62cm.  
"F.N. Webb. Litho:"
- Map of the Gold Coast Colony and Neighbouring [PRO FO 925/327]  
Territories. Compiled in the Intelligence Division War Office MCE Superseded  
1889.  
Intell: Div: No 733<sup>b</sup> Compiled & Lithographed at the  
Intelligence Division War Office Feb.89.  
1:506,880. 58 x 62cm.  
Inset: Sketch Map of Ashanti and Neighbouring Territories, 1:2,344,320.  
"Unfinished proof."

- 734 — Sketch Map of Montenegro shewing Military Districts. Intelligence Division. N<sup>o</sup> 734. Lith<sup>d</sup> at the Intelligence Division, War Office. Oct: 1888.  
1:750,000. 24 x 27cm.  
"J.H. Brigly."  
In: *The armed strength of Montenegro*. London: H.M.S.O., 1889. pp.15. **MOD 6G19. BB1/E**  
Confidential.
- 735 — Map of the Bosphorus and part of the Vilayet of Stambul. Compiled in the Intelligence Division, War Office. 1889. **BL 43985.(6)**  
Intelligence Division N<sup>o</sup> 735. Lithographed at the Intelligence Division, War Office under the direction of Major J.C. Dalton, R.A. D.A.A.G. Intelligence Division, War Office April 1889. **[PRO FO 925/3371]**  
1:80,000. 94 x 61cm.  
"Comp. J.G. Kelly. Lith<sup>d</sup> J.H. Brigly."  
"Confidential".
- 736 — District Chart of the Nile from Assuan to Wady Halfa. Intelligence Division N<sup>o</sup> 736. Lith<sup>d</sup> at the Intelligence Division, War Office April, 1889. **BL 64465.(49.)**  
1:253,440. 2sh. 92 x 54cm. **BL R.U.S.I. A45.30.**  
The sheets are designated ID 736(a) & 736 (b) and are numbered sheets 1 **[PRO FO 925/2988]**  
& 2 respectively. Sheet 2 bears the imprint: Lith<sup>d</sup> at the Intelligence Div. **PRO MPH 413(2,3)**  
War Office. Feb<sup>y</sup> 1889. **MCE Superseded**
- 737 — Sketch of the Nile Valley about Wady Halfa. Intelligence Div. N<sup>o</sup> 737. Lith<sup>d</sup> at the Intelligence Division, War Office. Dec<sup>r</sup> 1888. **[PRO WO 78/259]**  
1:126,720. 31 x 40cm. **MCE Superseded**
- [Another edition.] Lith<sup>d</sup> at the Intelligence Division, War Office. July, 1889. **BL R.U.S.I. A45.25.**  
**[PRO FO 925/373]**
- 738 [Basis map of British Isles to shew Military Districts. (Black stone.)]
- 739 — Map of Basutoland. Compiled at the Intelligence Division War Office, from all available sources together with information supplied by Lt Col: Sir Marshall Clarke K.C.M.G, H.M. Commissioner for Basutoland. 1888. 1<sup>st</sup> Edition. **[BL Z.12.[739.]]**  
Intell: Div: N<sup>o</sup> 739. Compiled & Lithographed at the **MCE Superseded**  
Intelligence Division War Office. 1888.  
1:380,160. 94 x 66cm.  
"J.E. Hawkins. Compiled & Lith<sup>d</sup>".

- 2<sup>nd</sup> Edition. Compiled and lithographed at the Intelligence Division, War Office, under the direction of Lieut Colonel J.C. Dalton, R.A., D.A.A.G. Revised Dec. 1892. BL 67390.(3.)  
BL R.U.S.I. A24.45.  
[PRO CO 700 Basutoland  
3]  
[PRO FO 925/597]  
MCE Superseded
- 740 — Egypt 1:30,000. [Sheet] H.XI. Surveyed and Drawn under the direction of Colonel Ardagh C.B. R.E. by Corp<sup>t</sup> M<sup>r</sup>Graw R.E. BL 64390.(37.)  
Intelligence Division N<sup>o</sup> 740. Lithographed at the Intelligence Division, War Office under the direction of L<sup>t</sup> Colonel J.C. Dalton, R.A. D.A.A.G. BL R.U.S.I. A45.27c.  
81 x 62cm. [PRO FO 925/2993]  
Shows the area between the Great Pyramid and Heluan. MCE Superseded
- [Another edition.] Small corrections by Prof<sup>r</sup> Schweinfurth. Feb. 94. BL 64390.(23.)/H.XI.  
"Agents for the sale of maps ... London - Edward Stanford ... Price 2/6."
- 741 — Sketch map to illustrate the history of the Sudan Campaign. MCE Superseded  
Intell. Br. N<sup>o</sup> 741. Lith<sup>d</sup> at the Intelligence Division, War Office.  
Jan<sup>y</sup> 1889.  
1:4,000,000. 36 x 53cm.  
*Insets:* North-east Africa, 1:19,008,000 approx.; The Nile between 2<sup>nd</sup> and 3<sup>rd</sup> Cataracts, 1:1,013,760.
- [Another copy.]  
In: *History of the Sudan Campaign*. London: H.M.S.O., 1889. 2 vols & case of maps. 15/-. RGS 539.a.
- 742 [Map shewing Turkish Military Districts for Col Trotter on Constantinople. (Railways 1899.)]
- 743 — Sketch Plan - Action at Abu-Klea Jan<sup>y</sup> 17<sup>th</sup>, 1885. To face MCE Superseded  
page [blank].  
Intell. Div. W.O. N<sup>o</sup> 743.  
1:7,920 approx. 11 x 19cm.
- [Another edition.] Part II. To face page 20.  
In: *History of the Sudan Campaign*. London: H.M.S.O., 1889. 2 vols & case of maps. 15/-. RGS 539.a.

- 744 — Rough sketch from memory of position at Diego-Suarez. Outline enlarged from plan given in the *Revue de Géographie* May 1888. N<sup>o</sup> I.  
Intell. Div. W.O. N<sup>o</sup> 744.  
1:30,000 approx. 17 x 21cm.  
In: *Report on Mayotte, Nossi-Bé, Diego Suarez, and S<sup>te</sup> Marie de Madagascar*. London: War Office, 1889. pp.12. Secret. MOD DMO Series BB1/D.
- 745 — Rough sketch from memory of Fort & Surroundings at S<sup>te</sup> Marie (Madagascar). N<sup>o</sup> II.  
Intell. Div. W.O. N<sup>o</sup> 745.  
1:5,280 approx. 19 x 21cm.  
In: *Report on Mayotte, Nossi-Bé, Diego Suarez, and S<sup>te</sup> Marie de Madagascar*. London: War Office, 1889. pp.12. Secret. MOD DMO Series BB1/D.
- 746 — Marocco. Compiled in the Intelligence Division, War Office, 1889. BL R.U.S.I A25.44  
Int Div. N<sup>o</sup> 746. Litho<sup>d</sup> at the Intelligence Div<sup>n</sup>, War Office, Feb<sup>y</sup> 1889. [PRO FO 925/887]  
1:1,584,000. 94 x 65cm. MCE Superseded  
*Insets:* Tangier, 1:20,000; Ceuta, 1:100,800; Larash, 1:36,000; Mazagan; Safi; Rabat-Sali, all at 1:48,500; Mogador or Saira, 1:31,760; Dar El Baida or Casa Blanca, 1:72,900; Agadir, 1:50,000.  
"E. Manning, Comp<sup>r</sup> & Lith<sup>o</sup>"
- [Another copy.] PRO WO 106/5938  
In: *Report on Marocco*. London: H.M.S.O., 1890. pp.145. Confidential
- [Another edition.] Compiled and lithographed at the Intelligence Division, War Office, under the direction of Major J.C. Dalton, R.A., D.A.A.G., February 1889. BL 63905.(28.)  
"Agents for the sale of maps ... London - Edward Stanford ... Price 3/6."
- [Another edition.] Plans of Fez and Marocco and Batteries at Ceuta and Tangier added April 1901. Railways revised to April 1901. MCE Superseded  
*Additional insets:* Fez, 1:35,000; Marocco (Marrakesh), 1:60,000.
- 747 — [Diagrams of infantry, cavalry, and artillery formations.]  
Int: Div: 747.  
8sh. 9 x 15cm.  
The sheets are designated ID 747<sup>a-h</sup> and are numbered Fig 1,3,4,7,6,5,2, and 8 respectively.  
In: *Handbook of the Russian Army*. London: H.M.S.O., 1889. pp.64. 6d. MOD Foreign Armies Handbooks. BB7/CC.

— [Another edition.]

4sh.

The sheets are ID 747<sup>a-d</sup> from the earlier edition but are numbered Fig 1-4 respectively.

In: *Handbook of the Russian troops in Asia*. London: H.M.S.O., 1890. pp.73. 1/6.

BL 8831.ee.16.(4.)

- 748 — General Map of Eastern Equatorial Africa showing the lines of demarcation of British & German Spheres of Influence. &c. Compiled in the Intelligence Division of the War Office and mainly based on Justus Perthes' Map of Africa 1887. 1889. Intelligence Division N<sup>o</sup> 748.

1:3,801,600. 68 x 52cm.

"J.H. Brigly."

BL R.U.S.I. A26.12.

[PRO FO 925/184,408-9,1148]

[PRO WO 78/5459]

— [Another edition.] General Map of Eastern Equatorial Africa. Compiled and drawn in the Intelligence Division, War Office, under the superintendence of L<sup>t</sup> Col: J.C. Dalton, R.A. D.A.A.G. 1889. Revised 1<sup>st</sup> Jan. 1892.

86 x 55cm.

BL R.U.S.I. A26.8.

[PRO CO 700 East Africa 2]

MCE Superseded

- 749 — Map of the countries bordering on the Lower Niger and Benue Rivers. Compiled in the Intelligence Division, War Office. 1889.

Int: Div: N<sup>o</sup> 749. Lith<sup>d</sup> at the Intelligence Div<sup>n</sup> W.O. May, 1889. Revised July 1890.

1:2,787,840. 49 x 38cm.

BL 64620.(12.)

[PRO CO 700 Nigeria 7]

MCE Superseded

- 750 — Map showing Road from Kúchân to the Russo-Persian Frontier. Reproduced for the Foreign Office from the original sketch accompanying Report.

Int. Div. N<sup>o</sup> 750. Lith<sup>d</sup> at the Intell Div<sup>n</sup>, W.O. Feb<sup>y</sup> 1889.

1:126,720. 20 x 46cm.

In: *Further Correspondence respecting the Affairs of Asia*. London: Foreign Office, 1889. pp.202. Confidential. (5804.)

BL B.S.14/3509.[no.5804.]

- 751 — Sketch Plan to illustrate the Wreck of the "Bordein" and the relief of Sir C. Wilson's Force by Lord C. Beresford. Part II. To face page 48.

Int: Div: N<sup>o</sup> 751. Lith<sup>d</sup> at the Intell: Div: W.O. Mar: 1889.

1:48,000. 13 x 20cm.

Shows the Nile from Mernat Island downstream.

MCE Superseded

— [Another copy.]

In: *History of the Sudan Campaign*. London: H.M.S.O., 1889. 2 vols & case of maps. 15/-.

RGS 539.a.

- 752 — Copy of a Sketch sent on the back of General Gordon's letter of the 4<sup>th</sup> of November. Part I. To face page 122. **MCE Superseded**  
 Int Div, W.O. N<sup>o</sup> 752.  
 Not drawn to scale. 12 x 20cm.  
 Shows the situation of Khartum.
- [Another copy.]  
 In: *History of the Sudan Campaign*. London: H.M.S.O., 1889. 2 vols & case of maps. 15/- **RGS 539.a.**
- 753 [Gibraltar & adjoining territory (Lt Mansell R.A.). 6sh.]
- 754 [Cavalry diagrams for Capt Bowdler Bell.]
- 755 — Map Illustrating the Distribution of the Swiss Federal Army into Divisional Districts.  
 Int: Div. N<sup>o</sup> 755. Litho<sup>d</sup> at the Intelligence Division W.O. June 1889.  
 1:1,037,350. 36 x 25cm.  
 In: *The armed strength of Switzerland*. London: H.M.S.O., 1889. pp.294. **BL 8821.d.25.(3.)**  
 7/6.
- 756 — Sketch from memory of Goree (Outline enlarged from Chart.) 24.4.89. Plate I. **MCE Superseded**  
 Intell. Div. N<sup>o</sup> 756. Lith. at the Intell. Div. W.O. May 1889.  
 1:3,600 approx. 16 x 29cm.  
 With: Sections through El Castel Goree; and, El Castel Goree from N.E. [view.]
- [Another copy.]  
 In: *Report on Dakar and Goree, with notes on the Gaboon, Assini, and Grand Bassam*. London: War Office, 1889. pp.15. Secret. **MOD DMO series. BB1/D.**
- 757 — Sketch from memory of Dakar (Outline enlarged from Chart.) 24.4.1889. Plate II.  
 Intell. Div. N<sup>o</sup> 757. Lith. at the Intell. Div. W.O. June 1889.  
 1:7,260 approx. 31 x 49cm.  
 In: *Report on Dakar and Goree, with notes on the Gaboon, Assini, and Grand Bassam*. London: War Office, 1889. pp.15. Secret. **MOD DMO series. BB1/D.**
- 758 — Sketch from memory of Libreville, Gaboon (Outline enlarged from Admiralty Chart.) 25.3.89. Plate III. **MCE Superseded**  
 Intell. Div. N<sup>o</sup> 758. Lith. at the Intell. Div. W.O. May 1889.  
 1:7,200 approx. 18 x 26cm.

- [Another copy.]  
In: *Report on Dakar and Goree, with notes on the Gaboon, Assini, and Grand Bassam*. London: War Office, 1889. pp.15. Secret. MOD DMO series.  
BB1/D.
- 759 [Sketch of environs of Erzerum showing sites of new fortifications, 1:1,125,000.]
- 760 — Re-arrangement of Military Districts as approved by S. of S. 11<sup>th</sup> April 1889. British Isles. F. MCE Superseded  
Int. Div. W.O. N<sup>o</sup> 738. 760.  
1:2,661,120 approx. 35 x 37cm.
- 761 — Sketch map of Servia, shewing Territorial Districts.  
Int. Div. N<sup>o</sup> 761. Litho<sup>d</sup> at the Intelligence Division W.O. June 1889.  
1:1,000,000. 35 x 30cm.  
In: *The armed strength of Servia*. London: H.M.S.O., 1890. pp.58. MOD 6G20. BB1/E.  
Confidential.
- 762 [Country south of Didcot, 1:10,560.]
- 763 — Sketch Map to Illustrate Distribution of British and Egyptian Troops on the Nile, July 1889. MCE Superseded  
Int. Div: W.O. N<sup>o</sup> 763.  
1:1,013,760. 21 x 34cm.  
Shows the Nile from Sarras to Bimban.  
*Inset*: The Nile below Berber, 1:8,000,000.
- 764 — Co. Halifax, Nova Scotia. Surveyed and drawn by E. Hopkins, Sergeant R.E. BL R.U.S.I. A27.21.  
Intelligence Division. War Office N<sup>o</sup> 764. Photozincographed at [PRO CO 700 Nova Scotia  
the Ordnance Survey Office, Southampton, 1889. 76]  
1:42,240. 70 x 62cm.  
"(Signed) Cha<sup>s</sup> S. Akers Col. C.R.E. 5 June 1886."
- [Another edition.] Re-printed in 1894-9.-1904. BL 71212.(17.)  
"Agents for the sale of maps ... London - Edward Stanford ... Price 2/6."
- 765 — District round Korosko. From a Survey by the Miralai Messedaglia Bey. Intelligence Officer Frontier Field Force. BL Maps Z.12.[765.]  
1888. MCE Superseded  
Intelligence Division N<sup>o</sup> 765. Lith<sup>d</sup> at the Intelligence Division,  
War Office. July, 1889.  
1:126,720. 95 x 62cm.
- 766 [Plan of the fortification of Korosko made 28<sup>th</sup> December 1888, by Messedaglia Bey, 1:2,000. 2sh.]

- 767 — Sketch map of Greece shewing Military Districts.  
Intell. Div. N<sup>o</sup> 767. Lith. at the Intell. Div. W.O. Aug. 1889.  
1:1,073,898. 44 x 35cm.  
In: *The armed strength of Greece*. London: H.M.S.O., 1889. pp.42. **MOD 6G16. BB1/E**  
Confidential.
- 768 — Eye Sketch of Action at Arguin, July 2<sup>nd</sup>, 1889. **MCE Superseded**  
Int. Div. W.O. N<sup>o</sup> 768.  
Not drawn to scale. 40 x 31cm.  
"T. E. Hickman, Bim<sup>b</sup> Acting D.A.A.G. F.F."
- [Another copy.]  
In: *Military Operations on the Nile, 1889*. 1889. pp.42. Confidential. ([A 176].) **PRO WO 33/49**
- 769 — Suakin. May 1889. Surveyed by Lieu<sup>t</sup> R.U.H. Buckland, R.E. [PRO FO 925/2978]  
assisted by Lieu<sup>t</sup> C.S.Q. Carr, R.N. and L<sup>ce</sup> Corp<sup>t</sup> Liddiatt, R.E. **PRO MPH 464(3,4)**  
Int Div. No 769. Lithographed at the Intelligence Division, War **MCE Superseded**  
Office, July, 1889.  
1:5,280. 2sh. 59 x 93 & 64 x 93cm.  
The sheets are numbered 1 & 2 and designated IDWO 769(a) & 769(b).  
"E. Manning, Lith<sup>o</sup>"
- 770 — Sketch Map of the River Niger Shewing the Neighbouring **MCE Superseded**  
French Possessions.  
Intelligence Division N<sup>o</sup> 770. Intelligence Division, War Office.  
August 1889.  
1:4,000,000. 69 x 49cm.
- 771 — [Sketch map of Vladivostok harbour with plans of **PRO WO 106/177**  
defences.]  
Intell. Div. N<sup>o</sup> 771. Litho. at the Intell. Div. W.O. Sept. 1889.  
9sh. 25 x 20 to 16 x 10cm.  
The sheets are numbered as Plates I, III-X, and designated ID 771<sup>(a)-(i)</sup>  
respectively. Sheets (h) and (i) have been wrongly designated ID 177.  
In: *The Defences of Vladivostock in June 1889*. 1889. pp.4. Secret.
- 772 — Sketch of ground shewing positions of the troops during **MCE Superseded**  
action of Toski. 3<sup>rd</sup> August, 1889.  
Int Div. W.O. N<sup>o</sup> 772. Photozincographed at the Ordnance  
Survey Office, Southampton, 1889.  
1:31,680. 33 x 40cm.  
"E. Manning, del."
- [Another copy.]  
In: *Military Operations on the Nile, 1889*. 1889. pp.42. Confidential. ([A 176].) **PRO WO 33/49**



- 773 — Map of the Western Red Sea Littoral and adjacent territory. Compiled in the Intelligence Division, War Office 1890. Intelligence Div: N<sup>o</sup> 773. Compiled & Lithographed at the Intelligence Division, War Office. Under the direction of Lt Col. J.C. Dalton, R.A. D.A.A.G. April 1890. 1:1,013,760. 63 x 103cm. **BL R.U.S.I. A45.19. BL Maps Z.12.[773.] MCE Superseded**
- [Another edition.] **[PRO FO 925/2994] MCE Superseded**  
 "Published ... by Edward Stanford ... London S.W. Price 2/6."
- 774 — Sketch Map of the Turco-Greek Frontier and Adjoining Districts. **BL 43335.(45.) BL R.U.S.I. V4.10. [PRO FO 925/3195] [PRO FO 925/3458] MCE Superseded**  
 I.D.W.O. N<sup>o</sup> 774. [Printed] March 1897. 1:750,000. 56 x 52cm.  
 "Published ... by Edward Stanford ... London, S.W. Price 2/6."
- [Another copy.] **PRO WO 33/106 MOD DMO series. BB1/D.**  
 In: *The Turco-Greek War, 1897*. London: War Office, 1898. pp.21. Confidential. ([A 514].)
- 775 — Map showing modern coast batteries with their Zones of fire for 6,000 mètres at Algiers. Pl. I. **MOD DMO series. BB1/D.**  
 [I.D.W.O. No. 775(a).] 1:50,000. 64 x 44cm.  
 Overprinted on "Carte topographique de l'Algérie".  
 In: *Report on the Coast Defences of Algeria ... with notes on Bizerta and Tunis (Goletta)*. London: War Office, 1889. pp.39. Secret.
- Plan d'Alger. Agha-Mustapha, publié par Adolphe Jourdan Librairie-Editeur Alger. 1888. Pl. II. **MOD DMO series. BB1/D.**  
 Int. Div. W.O. No. 775(b). 1:5,000. 42 x 55cm.  
 In: *Report on the Coast Defences of Algeria ... with notes on Bizerta and Tunis (Goletta)*. London: War Office, 1889. pp.39. Secret.
- Algiers. Sketch from memory of the Batterie des Arcades. Pl. III. **MOD DMO series. BB1/D.**  
 Intell: Div: W.O. N<sup>o</sup> 755(c) 1:1,056 approx. 19 x 15cm.  
 In: *Report on the Coast Defences of Algeria ... with notes on Bizerta and Tunis (Goletta)*. London: War Office, 1889. pp.39. Secret.

- Algiers. Sketch from memory of the Fortin de Tremendfous. Pl. IV.  
Intell: Div: W.O. N° 755(d)  
1:1,056 approx. 18 x 22cm.  
In: *Report on the Coast Defences of Algeria ... with notes on Bizerta and Tunis (Goletta)*. London: War Office, 1889. pp.39. Secret. MOD DMO series.  
BB1/D.
- Algiers. Sketch from memory of the Fortin de l'Ouest. Pl. V.  
Intell: Div: W.O. N° 755(e)  
1:1,056 approx. 17 x 20cm.  
In: *Report on the Coast Defences of Algeria ... with notes on Bizerta and Tunis (Goletta)*. London: War Office, 1889. pp.39. Secret. MOD DMO series.  
BB1/D.
- Dellys. Sketch from memory of the Batterie du Bastion 8. Pl. V.  
Intell: Div: W.O. N° 755(f)  
1:1,056 approx. 17 x 19cm.  
*Inset: Dellys.*  
In: *Report on the Coast Defences of Algeria ... with notes on Bizerta and Tunis (Goletta)*. London: War Office, 1889. pp.39. Secret. MOD DMO series.  
BB1/D.
- Sketch map showing, from memory, the position of the coast batteries at Bougie. Pl. VII.  
Intell: Div: W.O. N° 755(g)  
1:20,800 approx. 19 x 21cm.  
*Inset: Semaphore at Cape Carbon.*  
In: *Report on the Coast Defences of Algeria ... with notes on Bizerta and Tunis (Goletta)*. London: War Office, 1889. pp.39. Secret. MOD DMO series.  
BB1/D.
- Collo Anchorage. Cutting from Admiralty Chart N° 178. Pl. VIII.  
I. Div. W.O. N° 775(h).  
1:20,400. 20 x 24cm.  
*Insets: Jidjelli; Toukoush; Herbillon Bay.*  
In: *Report on the Coast Defences of Algeria ... with notes on Bizerta and Tunis (Goletta)*. London: War Office, 1889. pp.39. Secret. MOD DMO series.  
BB1/D.
- Map showing position of modern coast batteries with their Zones of fire for 6,000 mètres at Philippeville. Pl. IX.  
Int: Div: W.O. 775(i).  
1:50,000. 64 x 40cm.  
Overprinted on "Carte Topographique de l'Algérie".  
In: *Report on the Coast Defences of Algeria ... with notes on Bizerta and Tunis (Goletta)*. London: War Office, 1889. pp.39. Secret. MOD DMO series.  
BB1/D.

— Philippeville. Sketch from memory of the Batterie de Skida.  
Pl. X.

Intell: Div: W.O. N° 775(k)

1:1,056 approx. 20 x 21cm.

In: *Report on the Coast Defences of Algeria ... with notes on Bizerta and Tunis (Goletta)*. London: War Office, 1889. pp.39. Secret.

MOD DMO series.  
BB1/D.

— Map showing modern coast batteries with their Zones of fire, for 6,000 mètres at Bone. Pl. XI.

[I.D.W.O. No. 775(l).]

1:50,000. 64 x 44cm.

Overprinted on "Carte Topographique de l'Algérie".

In: *Report on the Coast Defences of Algeria ... with notes on Bizerta and Tunis (Goletta)*. London: War Office, 1889. pp.39. Secret.

MOD DMO series.  
BB1/D.

— Bone. Sketch from memory of the Batterie du Front 31,32.  
Pl. XII.

Intell: Div: W.O. N° 775(m)

1:1,056. 18 x 22cm.

In: *Report on the Coast Defences of Algeria ... with notes on Bizerta and Tunis (Goletta)*. London: War Office, 1889. pp.39. Secret.

MOD DMO series.  
BB1/D.

— Bone. Sketch from memory of the Batterie des Carroubiers.  
Pl. XIII.

Intell: Div: W.O. N° 775(n)

1:1,056. 13 x 17cm.

In: *Report on the Coast Defences of Algeria ... with notes on Bizerta and Tunis (Goletta)*. London: War Office, 1889. pp.39. Secret.

MOD DMO series.  
BB1/D.

— Benzert Road. Cutting from Admiralty Chart N° 1381.  
Showing works in progress (Bizerta), June 1889. Pl. XIV.

I. Div: W.O: N° 775(o).

1:29,800 approx. 30 x 24cm.

In: *Report on the Coast Defences of Algeria ... with notes on Bizerta and Tunis (Goletta)*. London: War Office, 1889. pp.39. Secret.

MOD DMO series.  
BB1/D.

776 — Map of Matabililand and Adjoining Territories. Compiled in the Intelligence Division, War Office, 1889.

Intelligence Div: N° 776. Compiled and Lithographed in the Intelligence Division, War Office, under the direction of Major J.C. Dalton R.A., D.A.A.G., October 1889. Revised June 1890.

1:1,584,000. 97 x 66cm.

BL 67075.(131.)  
[PRO CO700 Rhodesia 7]  
[PRO FO 925/543-5]

- 777 — Map of Tripoli. Compiled in the Intelligence Division, War Office, 1890. **BL 64210.(11.)**  
**BL R.U.S.I. A25.56.**  
 Int: Div: N<sup>o</sup> 777. Compiled & Lithographed at the Intelligence Division, War Office. under the direction of Major J.C. Dalton R.A. D.A.A.G. April, 1890. **[PRO FO 925/351]**  
**MCE Superseded**  
 1:1,584,000. 96 x 65cm.  
*Inset: North Africa shewing caravan routes, 1:19,008,000.*  
 "F.N. Webb."
- [Another copy.]  
 In: *Report on Tripoli, Barka and Fezzan, with notes on neighbouring countries.* **PRO WO 106/5962**  
 London: H.M.S.O., 1890. pp.80. Confidential.
- 778 — South western Arabia. Compiled in the Intelligence Division, War Office, 1889. Completed May 1893. **BL 49195.(3.)**  
**[PRO FO 925/2172]**  
**MCE Superseded**  
 Intell. Div. N<sup>o</sup> 778.  
 1:633,600. 189 x 91cm.  
 "E. Manning, Lith<sup>o</sup> J. Kelly, Compiler".  
 In both copies seen the map comprises three sheets joined and mounted on linen.
- 779 — Map of British New Guinea shewing part of Kaiser Wilhelms-Land. Compiled in the Intelligence Division, War Office. 1890. **BL 89885.(16.)**  
**BL R.U.S.I. A33.27.**  
**[PRO CO 700 New**  
**Guinea 9]**  
**[PRO FO 925/4479]**  
 Int: Div: N<sup>o</sup> 779. Compiled & Lithographed at the Intelligence Division, War Office. under the direction of Lt Col: J.C. Dalton, R.A. D.A.A.G. July, 1890.  
 1:1,267,200. 95 x 64cm.  
 "F.N. Webb".
- 780 — Private of the 4<sup>th</sup> Turkestan rifle battalion. Pl. I.  
 Int. Div. N<sup>o</sup> 780a. Litho. at the Intell. Div. W.O. Nov. 1889.  
 8 x 12cm.  
 A drawing.  
 In: *Handbook of the Russian troops in Asia.* London: H.M.S.O., 1890. pp.73. **BL 8831.ee.16.(4.)**  
 1/6.
- Cossack of the 5<sup>th</sup> Orenburg regiment. Pl II.  
 Int. Div. N<sup>o</sup> 780b. Litho. at the Intell. Div. W.O. Jan<sup>y</sup> 1890.  
 8 x 12cm.  
 A drawing.  
 In: *Handbook of the Russian troops in Asia.* London: H.M.S.O., 1890. pp.73. **BL 8831.ee.16.(4.)**  
 1/6.

- Gunner of the 2<sup>d</sup> field battery West Siberian artillery brigade.  
Int. Div. N<sup>o</sup> 780.c. Litho. at the Intell. Div. W.O. Dec. 1889.  
7 x 12cm.  
A drawing  
In: *Handbook of the Russian troops in Asia*. London: H.M.S.O., 1890. pp.73. **BL 8831.ee.16.(4)**  
1/6.
- 781** — Map shewing routes to Haka and Tashon countries and a route towards Demagiri June 1889. By Lieu<sup>t</sup> A.H. Luard Norf<sup>t</sup> Reg<sup>t</sup> Compiled entirely from native information furnished by Major Raikes C.I.E.  
Intell: Div: N<sup>o</sup> 781. Lith<sup>d</sup> at the Intell: Div:, W.O. Dec<sup>r</sup> 1889.  
1:506,880. 58 x 44cm. **BL IOR W/LPS/21/111**
- 782** — [Diagrams and charts showing telegraphic communications between England and Cape Town.]  
I.D. N<sup>o</sup> 782.  
2sh. 32 x 33 & 21 x 33cm.  
*Endorsed:* C.R. Simpson, Staff Capt I.D. 19.11.89 (sheet no. 2: 20.11.89).  
The sheets are designated ID 782<sup>(a)</sup> & <sup>(b)</sup> and numbered as 1 & 2 respectively.  
In: [*Memorandum on military action against Portugal.*] 1889. pp.15. Secret **MOD DMO series.**  
**BB1/D.**
- 783** — Index map for the Survey of Egypt  $\frac{1}{30,000}$ .  
Intelligence Div. No. 783. Lithographed at the Intelligence Division, War Office, under the direction of Maj. J.C. Dalton R.A., D.A.A.G. Dec<sup>r</sup> 1889.  
1:500,000. 80 x 61cm.  
Shows Lower Egypt  
"G. Knight, Litho:" **BL 64390.(23.)/Index**  
**MCE Superseded**
- 784** — Nemours. Sketch from memory showing Town and Landing Place. Pl. A.  
Intell: Div: W.O. No. 784<sup>(a)</sup>.  
1:3,600 approx. 19 x 20cm.  
In: *Report on the Coast Defences of Algeria ... with notes on Bizerta and Tunis (Goletta)*. London: War Office, 1889. pp.39. Secret **MOD DMO series.**  
**BB1/D.**
- Oran en 1888, dressé par M.M. Toulot et Gaudry, Ingenieurs Civils. Pl. B.  
I.D.W.O. N<sup>o</sup> 784(b).  
1:8,000. 65 x 48cm.  
In: *Report on the Coast Defences of Algeria ... with notes on Bizerta and Tunis (Goletta)*. London: War Office, 1889. pp.39. Secret **MOD DMO series.**  
**BB1/D.**

- Oran. Fort du Santon (Mers-el-Kebir). Pl. C.  
[Int:] Div: W.O. No. 784(°).  
1:700 approx. 17 x 22cm.  
A rough plan and a line drawing.  
In: *Report on the Coast Defences of Algeria ... with notes on Bizerta and Tunis (Goletta)*. London: War Office, 1889. pp.39. Secret. MOD DMO series.  
BB1/D.
- Oran. Sketch from memory of Fort Lamoune. Pl. D.  
Intell: Div: W.O. No. 784(d).  
1:500 approx. 18 x 30cm.  
A plan accompanied by a view.  
In: *Report on the Coast Defences of Algeria ... with notes on Bizerta and Tunis (Goletta)*. London: War Office, 1889. pp.39. Secret. MOD DMO series.  
BB1/D.
- Oran. Sketch from memory of the Batterie du Chateau Neuf. Pl. E.  
[I.D.W.O. No. 784(e).]  
1:1,200 approx. 11 x 11cm.  
With: Oran. Sketch from memory of the Batterie de Mers el-Kebir, 1:1,000 approx.  
In: *Report on the Coast Defences of Algeria ... with notes on Bizerta and Tunis (Goletta)*. London: War Office, 1889. pp.39. Secret. MOD DMO series.  
BB1/D.
- Oran. Sketch from memory of the Batterie du Ravin Blanc. Pl. F.  
[I.D.W.O. No. 784(f).]  
1:720 approx. 18 x 18cm.  
In: *Report on the Coast Defences of Algeria ... with notes on Bizerta and Tunis (Goletta)*. London: War Office, 1889. pp.39. Secret. MOD DMO series.  
BB1/D.
- Arzew. Sketch from memory showing relative positions of the Coast Defences. Pl. G.  
I.D.W.O. No. 784(§).  
1:5,000 approx. 20 x 23cm.  
Insets: Sketch from memory of the Batterie du Sud; Sketch from memory of the Batterie de la Pointe.  
In: *Report on the Coast Defences of Algeria ... with notes on Bizerta and Tunis (Goletta)*. London: War Office, 1889. pp.39. Secret. MOD DMO series.  
BB1/D.
- Algiers. Sketch from memory of the Batterie de Sidi Ben Nour. Pl. V(A).  
Intell: Div: W.O. No. 784(h).  
1:600 approx. 20 x 24cm.  
In: *Report on the Coast Defences of Algeria ... with notes on Bizerta and Tunis (Goletta)*. London: War Office, 1889. pp.39. Secret. MOD DMO series.  
BB1/D.

- 785 — Sketch Map to shew the various States & Tribes in S.E. Africa between Natal and the Limpopo. Compiled from the best available sources. 1890. [PRO MPG 983(4)]  
 [PRO MPGG 40(1)]  
 MCE Superseded  
 Intell: Div: N<sup>o</sup> 785. Compiled & Lith<sup>d</sup> at the Intelligence Division W.O. Jan: 90.  
 1:1,900,800. 25 x 30cm.  
 "J.E. Hawkins".
- 786 — Normal order of march. Fig 5.  
 Int: Div: 786<sup>(a)</sup>  
 9 x 14cm.  
 A diagram.  
 In: *Handbook of the Russian troops in Asia*. London: H.M.S.O., 1890. pp.73. BL 8831.ee.16.(4)  
 1/6.
- Normal Lager. Fig 6.  
 Int: Div: 786<sup>(b)</sup>  
 9 x 14cm.  
 A diagram.  
 In: *Handbook of the Russian troops in Asia*. London: H.M.S.O., 1890. pp.73. BL 8831.ee.16.(4)  
 1/6.
- 787 — Map of England and Wales 1890 Outline England. MCE Superseded  
 Intelligence Division W.O. N<sup>o</sup> 787.  
 1:1,203,840. 48 x 61cm.  
 Shows boundaries of Counties and of Military Districts.
- 788 [Scotland (outline) showing boundaries of Counties & of Military Districts.]
- 789 [Ireland (outline) showing boundaries of Counties & of Military Districts.]
- 790 — Facings of the Italian Cavalry. Pl. IV.  
 Int: Div: 790. Judd & C<sup>o</sup> L<sup>td</sup> Lith.  
 2 leaves. 10 x 15cm.  
 Diagrams showing details of dress.  
 The leaves are designated ID 790<sup>(a)</sup> & <sup>(b)</sup>  
 In: *Handbook of the Italian Army*. London: H.M.S.O., 1891. pp.86. 1/6. BL 8831.ee.15.
- 791 [Okehampton. Plan of artillery ranges & camping ground, 1:10,560.]

- 792 — Map of Asia Minor. Compiled and Lithographed in the Intelligence Division War Office 1883-1890. Intelligence Division War Office No. 792. 1:253,440. 12sh. 70 x 67cm. The sheets cover Cappadocia and the northern part of Mesopotamia. They are numbered sheets 2-7 and 9-14, and designated IDWO 792(b)-(g),(i), and (k)-(o). "Secret".
- Index to the Map of Asia Minor. Intell: Div: War Office N<sup>o</sup> 792. 1:1,900,800. 67 x 36cm. BL 47100.(29.)
- 793 — Map of Guatemala, by M<sup>r</sup> A.P. Maudslay, to accompany his Report of October 87. Intell Div: N<sup>o</sup> 793. Litho<sup>d</sup> at the Intelligence Div: W.O. April 1890. 1:1,457,280. 34 x 32cm. [PRO FO 925/1313]  
MCE Superseded
- 794 — Map shewing territory claimed by Portugal in Southern & Central Africa. Prepared at the request of the Foreign Office by enlargement from Stanford's Map of Central Africa, (the Boundaries of Territory claimed by Portugal being inserted by the Foreign Office.) [I.D.W.O. 794.] [Printed] March 1890. 1:2,534,400. 80 x 52cm. Shows the Colony of Mozambique and extends westwards to 24°E. [PRO FO 925/549]  
MCE Superseded
- 795 — General Map of Part of South East Africa. Compiled in the Intelligence Division of the War Office. 1892. Intelligence Division N<sup>o</sup> 795. Compiled and drawn in the Intelligence Division, War Office. under the superintendence of L<sup>t</sup> Col: J.C. Dalton. R.A. D.A.A.G. 1892. 1:3,801,600. 84 X 57cm. Shows the coasts of Mozambique, Gazaland, and Zululand, and extends inland to 20°E. Spheres of influence, etc. have not been coloured in. BL R.U.S.I. A26.6.  
[PRO CO 700 South  
Africa 26]  
[PRO FO 925/587, 813,  
981]  
MCE Superseded
- 796 — Map of the Nyassa Tanganyika Plateau 1889. Intell: Div: N<sup>o</sup> 796. Lith<sup>d</sup> at the Intell: Div: War Office. April, 1890. 1:747,648. 63 x 49cm. Shows British boundaries and German and Belgian spheres of influence. The route of Consul Johnston's journey is marked. "Confidential." BL 66430.(71.)  
[PRO FO 925/558]  
MCE Superseded



- 797 [Kaart van het Noordelijk Gedeelte van het Eiland Borneo (henoorden 1 NB), 1:1,500,000.]
- 798 — Sketch Map showing Approximate Boundaries of Tribes between Nile and Red Sea accompanying Sir E. Baring's Despatch N<sup>o</sup> 127 of 11<sup>th</sup> April 1890.  
Intell: Div: W.O. N<sup>o</sup> 798.  
1:2,224,000 approx. 45 x 42cm. **BL Maps Z.12.[798.]**  
**[PRO FO 925/374]**  
**MCE Superseded**
- 799 — The River Zambesi from Tete to the sea. Reproduced from a Map published by the Ministerio da Marinha e Ultramar. Lisbon, 1889. on a Scale of  $\frac{1}{200,000}$ .  
Int. Div. W.O. N<sup>o</sup> 799. Photozincographed at S.M.E. Chatham, June, 1890.  
1:190,080. 2sh. 60 x 81 & 62 x 82cm.  
The sheets are numbered sheets I & II and designated IDWO 799<sup>a</sup> and 799<sup>b</sup> respectively. **BL Maps Z.12.[799.]**  
**[PRO FO 925/656]**  
**MCE Superseded**
- 800 — Map of the country between the Limpopo & Shashi Rivers, by Captain Goold-Adams, Royal Scots, Bechuanaland Border Police, 1889.  
Intelligence Div. W.O. No. 800. Lithographed at I.D.W.O. May 1890.  
1:253,440. 2sh. 94 x 62 & 97 x 59cm.  
The sheets are numbered sheets I & II and designated IDWO 800(a) and 800(b) respectively. **BL 67075.(112.)**  
**MCE Superseded**
- 801 — Sketch Map to accompany Route report to Haimur compiled in Intelligence Office, E.A. Cairo. From Notes and Rough Sketches by Col. Wodehouse and Major Count Samminiatelli. Feb<sup>y</sup> 1890. Copied by El-Yuzbashi Mohamed Yusri. Int. Dep<sup>t</sup> E.A. 10.4.90.  
Int: Div: W.O. N<sup>o</sup> 801. Reproduced at S.M.E. Chatham. 10.6.90.  
1:277,400. 57 x 83cm.  
Shows route from Assuan to Haimur then back to the Nile at Syaleh.  
Inset: Bir Haimur plain, 1:25,000. **MCE Superseded**
- 802 — Camel Sketch of Desert Road between Korosko and Murat. Plotted by Bimb. Godby from data of A. Hunter, Miralai, E.A.  
Intell: Div: N<sup>o</sup> 802. Litho<sup>d</sup> at Intelligence Division, War Office, June 1890.  
1:253,440. 49 x 70cm. **BL Maps Z.12.[802.]**  
**MCE Superseded**
- 803 [Africa general map. Not done.]

- 804 — Part of China opposite Hong Kong sketched by Lieut. E.G. Young RE. Nov. 1889 March. 1890. BL 60885.(49.)  
 Int: Div: W.O. N<sup>o</sup> 804. Reproduced from Original for the [PRO CO 700 Hong Kong  
 Intelligence Division, War Office. at S.M.E. Chatham. July, etc. 8 ]  
 1890. [PRO FO 925/2740]  
 1:63,360. 92 x 67cm.  
*Endorsed: ... 14.4.90.*
- 805 — Map of Swaziland and adjacent country. [PRO CO 700 Transvaal  
 Intelligence Division, War Office, N<sup>o</sup> 805. Compiled and 19]  
 Lithographed at the Intelligence Division, War Office, under [PRO FO 925/628,982]  
 the direction of Lieut: Colonel J.C. Dalton, R.A., D.A.A.G., MCE Superseded  
 1890.  
 1:380,160. 63 x 77cm.  
 "Proof copy."  
 "J.E. Hawkins, Comp<sup>d</sup> & Litho<sup>d</sup>"
- [Another edition.] Revised February 1891. BL R.U.S.I. A24.11.
- [Another edition.] Revised February 1892. MCE Superseded
- 806 — Sketch of route from Abbassiyeh to Suez via Wady Ramleh BL 64392.(24.)  
 and from Suez to Abbassiyeh via Indian Mail Road. By Lieut. MCE Superseded  
 H.G. Lyons R.E. 20.5.90.  
 Intell. Div N<sup>o</sup> 806. Lith<sup>d</sup> at the Intelligence Division, War  
 Office. July 1890.  
 1:190,080. 64 x 29cm.
- 807 — [Diagrams showing infantry, cavalry, and artillery  
 formations and signalling codes.]  
 Int: Div: 807.  
 6 leaves. 10 x 15cm.  
 The leaves are designated ID 807<sup>a-f</sup> and numbered Fig 1-6.  
 In: *Handbook of the military forces of Austria-Hungary.* London: H.M.S.O.,  
 1891. pp.198. 2/- BL 8823.g.19.
- 808 — Map of Northern Marocco compiled in the Intelligence BL 63905.(29.)/1.  
 Division, War Office. 1890. BL R.U.S.I. A25.46.  
 Intell. Div. N<sup>o</sup> 808. Compiled and lithographed at the MCE Superseded  
 Intelligence Division, War Office, under the direction of Lieut<sup>t</sup>  
 Col. J.C. Dalton, R.A. D.A.A.G. September, 1890.  
 1:380,160. 98 x 63cm.  
*Inset: Mekinez.*  
 "J.G. Kelly, Comp. C. Achilles, lith."
- [Another edition.] Revised, Oct. 1891. BL 63905.(43.)  
 "Published ... by Edward Stanford ... London S.W. Price 2/6." [PRO FO 925/348,579-80]

- 809 — Rough Road Chart of Sabakhi Route from Makangeni to Machagos Feb<sup>y</sup> 15<sup>th</sup> - March 15<sup>th</sup> 1890. by Capt. F.D. Lugard D.S.O. Norfolk Reg<sup>t</sup> with the assistance of M<sup>r</sup> George Wilson. Intelligence Div: N<sup>o</sup> 809. Reproduced at the Intelligence Division, War Office. Aug<sup>st</sup> 1890.  
1:253,440. 2sh. 64 x 80cm.  
Shows part of south-east Kenya.  
The sheets are numbered sheets 1 & 2 and designated IDWO 809(a) and 809(b) respectively. MCE Superseded
- 810 — Infantry Fighting formations (War strength). Company. Battalion. Fig 1.  
Int: Div: 810<sup>(a)</sup>  
9 x 14cm.  
A diagram.  
In: *Handbook of the French Army*. London: H.M.S.O., 1891. pp.155. 1/6. BL 8831.ee.14
- [Infantry Fighting formations (War strength).] Regiment. Fig 2.  
Int: Div: 810<sup>(b)</sup>  
9 x 14cm.  
A diagram.  
In: *Handbook of the French Army*. London: H.M.S.O., 1891. pp.155. 1/6. BL 8831.ee.14
- 811 [Part of North Borneo showing boundary claimed by the Netherlands.]
- 812 — [Sketch of maps comparing routes between Glasgow and London, and Bordeaux and Grenoble, with the routes of the Transcaspian railway and a proposed railway from Beluchistan to Seistan.] MOD DMO series.  
BB1/D.  
I.D., W.O., N<sup>o</sup> 812. [Printed 1.10.90.]  
1:7,603,200 approx. 40 x 27cm.
- 813 — Private of Hungarian infantry regiment and Rifleman in heavy campaigning order. Plate I.  
I.D.W.O. N<sup>o</sup> 813(a). Judd & C<sup>o</sup> Lith London. 1803.1.91.  
8 x 12cm.  
A drawing.  
In: *Handbook of the military forces of Austria-Hungary*. London: H.M.S.O., 1891. pp.198. 2/- BL 8823.g.19.

- Dragoon in campaigning order. Plate II.  
I.D.W.O. N<sup>o</sup> 813.(b). Judd & C<sup>o</sup> Lith. London. 1803.1.91.  
10 x 13cm.  
A drawing  
In: *Handbook of the military forces of Austria-Hungary*. London: H.M.S.O., 1891. pp.198. 2/-.
- Uhlan and Hussar in campaigning order. Plate III.  
I.D.W.O. N<sup>o</sup> 813.(c). Judd & C<sup>o</sup> Lith. London. 1803.1.91.  
9 x 12cm.  
A drawing  
In: *Handbook of the military forces of Austria-Hungary*. London: H.M.S.O., 1891. pp.198. 2/-.
- Sapper with portable engineer equipment and Field Gunner in campaigning order. Plate IV.  
I.D.W.O. N<sup>o</sup> 813.(d). Judd & C<sup>o</sup> Lith. London. 1803.1.91.  
8 x 12cm.  
A drawing  
In: *Handbook of the military forces of Austria-Hungary*. London: H.M.S.O., 1891. pp.198. 2/-.
- 814 — Imperial British East Africa Company's Uganda Caravan 1889,90. Under command of F.J. Jackson. Sketch of Route by Ernest Gedge. [PRO CO700 East Africa 152]  
Intelligence Division W.O. No. 814. Reproduced at the [PRO FO 925/576]  
Intelligence Division War Office Nov. 1890. MCE Superseded  
1:406,588. 2sh. 97 x 67 & 95 x 64cm.  
The route passed through South-west Kenya and Southern Uganda.  
The sheets are numbered Sheet 1 and Sheet 2 and are designated IDWO814(a) and 814(b) respectively.
- 815 — Railway Map of Belgium. Pl. I.  
Int. Div. W.O. N<sup>o</sup> 815<sup>a</sup>. Litho<sup>d</sup> at the W.O. Nov. 1890.  
1:2,071,000 approx. 29 x 18cm.  
"Secret."  
In: *Report on the Defences of Belgium, 1890*. pp.23. Secret. MOD DMO series. BB1/D.
- Type Design of Triangular Fort. Pl. II.  
Int. Div. W.O. N<sup>o</sup> 815<sup>b</sup>. Litho<sup>d</sup> at the Int. Div. W.O. Nov. 1890.  
1:2,000. 15 x 15cm.  
With sections, 1:1,000.  
"Secret."  
In: *Report on the Defences of Belgium, 1890*. pp.23. Secret. MOD DMO series. BB1/D.

- Sketches shewing arrangement of Armament. Pl. III.  
Fig. 1-4.  
Int. Div. W.O. N<sup>o</sup> 815<sup>c</sup>. Litho<sup>d</sup> at the Int. Div. W.O. Nov. 1890.  
8 x 27cm.  
In: *Report on the Defences of Belgium, 1890*. pp.23. Secret. MOD DMO series.  
BB1/D.
- 816 — Distinctive flags & lanterns.  
I.D. N<sup>o</sup> 816. Lith<sup>o</sup> at the Intell: Div: W.O. Nov. 1890.  
10 x 16cm.  
Twelve drawings.  
In: *Handbook of the French Army*. London: H.M.S.O., 1891. pp.155. 1/6. BL 8831.ee.14
- [Another edition.] Plate I. Revised Jan. 1901.  
In: *Handbook of the French Army*. London: H.M.S.O., 1901. pp.184. 1/-. BL 8831.ee.49.
- 817 — Liège position. Pl. IV.  
Intelligence Div. N<sup>o</sup> 817(a).  
1:40,000. 48 x 40cm.  
"Secret"  
In: *Report on the Defences of Belgium, 1890*. pp.23. Secret. MOD DMO series.  
BB1/D.
- Namur position. Pl. V.  
Intelligence Div. N<sup>o</sup> 817(b).  
1:40,000. 38 x 38cm.  
"Secret"  
In: *Report on the Defences of Belgium, 1890*. pp.23. Secret. MOD DMO series.  
BB1/D.
- 818 — Map of the country between Constantinople & Derkos.  
Copied from M.S. Map.  
Intelligence Division. N<sup>o</sup> 818. Zincographed at the Ordnance  
Survey Office, Southampton. 1891.  
1:20,000. 4sh. 121 x 68cm.  
Shows Constantinople and the country to the north-west as far as  
Derkos Lake.  
The sheets are designated ID 818(A) - 818(D).  
"Confidential." BL 43995.(16.)  
[PRO FO 925/3229]
- 819 — Private, Infantry of the Line, marching order. Corporal,  
Bersaglieri, guard mounting order. Plate I.  
I.D.W.O. N<sup>o</sup> 819.(a). Judd & C<sup>o</sup> Lith. London 1825.1.91.  
10 x 15cm.  
A drawing.  
In: *Handbook of the Italian Army*. London: H.M.S.O., 1891. pp.86. 1/6. BL 8831.ee.15.

- Private. Alpine Infantry. Marching order. Plate II.  
I.D.W.O. N<sup>o</sup> 819(b). Judd & C<sup>o</sup> Lith. London 1825.1.91.  
10 x 16cm.  
A drawing  
In: *Handbook of the Italian Army*. London: H.M.S.O., 1891. pp.86. 1/6. **BL 8831.ee.15.**
- Sergeant of 2<sup>nd</sup> Regiment of Cavalry. Driver of Field Artillery. Plate III.  
I.D.W.O. N<sup>o</sup> 819(c). Judd & C<sup>o</sup> Lith. London. 1825.1.91.  
10 x 15cm.  
A drawing  
In: *Handbook of the Italian Army*. London: H.M.S.O., 1891. pp.86. 1/6. **BL 8831.ee.15.**
- 820 [Batum. Not done.]
- 821 [Cavalry diagrams for Captain Bowdler Bell.]
- 822 — Map of route taken by B.S.A. C<sup>o</sup>'s Expedition to Mashonaland, 1890. Maklutsi Camp to Fort Salisbury (432 miles). Reduced in the Intelligence Division, War Office, from sketches by Mr F.C. Selous and Mr. W.E. Fry.  
Intell: Div., War Office N<sup>o</sup> 822. Litho<sup>d</sup> at I.D. W.O., Jan<sup>y</sup> 1891.  
1:1,584,000. 31 x 39cm.  
Reduced from IDWO 823. **BL 67078.(23.)**
- 823 — Map of route taken by B.S.A. Co's. Expedition to Mashonaland 1890. Maklutsie Camp to Fort Salisbury, 432 miles. Copied from a Compass sketch by Mr F.C. Selous as far as Fort Charter, the remainder from a sketch by Mr. W.E. Fry. Intelligence Division W.O., No. 823. Reproduced at the Intelligence Division War Office December 1890.  
1:316,800. 2sh. 97 x 65 & 95 x 65cm.  
The sheets are numbered sheets 1 & 2 and designated IDWO823(a) & 823(b) respectively. **BL 67078.(8.)**  
**BL R.U.S.I A45.45.**  
**[PRO FO 925/578]**
- 824 [Section of a track chart of the world covering the Behring Sea.]
- 825 [Rough sketch of St. Denis]
- 826 [Establishment of Cape Diego.]
- 827 [Plan of harbour of S. Pierre, Reunion.]

- 828 — Map of British Honduras. Compiled in the Intelligence Division, War Office and mainly based on the maps by Messrs A.P. Maudslay and A. Usher, F.R.G.S. 1891.  
Intelligence Division N° 828. Compiled and lithographed at the Intelligence Division, War Office under the direction of Lt Colonel J.C. Dalton R.A. D.A.A.G.  
1:380,160. 66 x 95cm.  
"F.N. Webb".
- [PRO FO 925/1588]  
MCE Superseded
- 829 [Sketch of London Defences. 2sh.]
- 830 — Rivers and telegraph lines in Tonkin. Map 1.  
I.D.W.O. N° 830(a).  
1:2,534,400 approx. 31 x 21cm.  
In: *Report on the French Possessions in Indo-China*. London: War Office, 1891. pp.48. Secret.
- MOD DMO series.  
BB1/D.
- Ports of Tonkin. Haiphong - Quang Yen - Port Courbet.  
Map 2.  
I.D.W.O. N° 830(b).  
1:200,000 approx. 28 x 21cm.  
In: *Report on the French Possessions in Indo-China*. London: War Office, 1891. pp.48. Secret.
- MOD DMO series.  
BB1/D.
- Haiphong. Map 3.  
I.D.W.O. N° 830(c).  
1:10,560 approx. 32 x 21cm.  
In: *Report on the French Possessions in Indo-China*. London: War Office, 1891. pp.48. Secret.
- MOD DMO series.  
BB1/D.
- Map shewing inland & ocean communications by steamer throughout French Indo-China. Map 5.  
Intell: Div. W.O. 830(e).  
1:3,686,500 approx. 29 x 41cm.  
In: *Report on the French Possessions in Indo-China*. London: War Office, 1891. pp.48. Secret.
- MOD DMO series.  
BB1/D.
- Map shewing division of Tonkin into Brigades & Regions.  
Map 6.  
Intell: Div: W.O. 830(f).  
1:1,013,760. 28 x 24cm.  
In: *Report on the French Possessions in Indo-China*. London: War Office, 1891. pp.48. Secret.
- MOD DMO series.  
BB1/D.

- Map of French Possessions in Indo-China. Map 7.  
Intell: Div: W.O. No 830(g).  
1:9,890,000. 21 x 27cm.  
In: *Report on the French Possessions in Indo-China*. London: War Office, 1891. pp.48. Secret.
- 831 [Military sketch map of ground selected for Volunteer Tactical Manœuvres. Dover, Easter 1891. 1:31,680. 1sh.]
- 832 [Military sketch of ground selected for the Volunteer tactical manœuvres, Dover, Easter Monday, 1891, 1:10,560. 1sh.]
- 833 — Map of the Northern Ussurian Region. Transliterated and Traced from the Map Compiled in 1886 by L<sup>t</sup> Col. Nadaroff, Russian General Staff.  
Intelligence Division N<sup>o</sup> 833. Lith<sup>d</sup> at the Intelligence Division, War Office. March 1891.  
1:840,000. 71 x 65cm.
- 834 — General Map of Pacific Islands on Mercators Projection. Compiled in the Intelligence Division, War Office, 1891.  
Intell Div: W.O. No 834. Compiled and lithographed at the Intelligence Division, War Office. Under the direction of Lieut Colonel J.C. Dalton, R.A., D.A.A.G. June 1891.  
1:10,000,000 approx. 95 x 67cm.
- [Another edition. 1893.]  
"Secret".  
Produced to illustrate: *List of Pacific Islands belonging to Great Britain or under British Protection*. London: Colonial Office, 1893. pp.3. Confidential. (Australian, No. 157.)
- 835 — Map of the South African Republic and Adjoining Territory. Compiled in the Intelligence Division, War Office under the direction of L<sup>t</sup> Col. J.C. Dalton, R.A. D.A.A.G. 1891.  
Intell. Div<sup>n</sup> N<sup>o</sup> 835.  
1:380,160. 2sh. 63 x 97cm.  
Sheets VII and VIII only (the south-eastern quadrant), of a projected eight sheet series. The sheets are designated ID835<sup>g</sup> and 835<sup>h</sup> respectively.  
"Published ... by Edward Stanford ... London S.W. Price 2/6".
- 836 — Rough sketch of country round Kingston, Jamaica.  
Intell: Div: N<sup>o</sup> 836. Lith<sup>d</sup> at the Intelligence Division, War Office, June 1891.  
1:36,206. 76 x 63cm.
- MOD DMO series.  
BB1/D.
- [PRO FO 925/2360]  
MCE Superseded
- BL 979.(29.)  
BL R.U.S.I. A33.24.  
[PRO CO 700 Pacific 13]  
[PRO FO 925/4377,4415]  
MCE Superseded
- MCE Superseded
- [PRO CO 700 Transvaal  
20]  
MCE Superseded
- [PRO CO 700 Jamaica 38]  
[PRO 925/1898,1961]  
MCE Superseded



- 837 — Map of Cavalry Manœuvres in Lombardy 1890. From the "Carta per le Manovre di Avanscoperta". Intelligence Division N<sup>o</sup> 837. 1:150,000. 86 x 31cm. Shows the country between Lodi and Lake Garda. In: *The cavalry manœuvres in Italy and France, 1890*. London: H.M.S.O., 1891. pp.23. **BL 8831.c.25.(6.)**
- 838 [Never done.]
- 839 — Map to shew Lines of Advance on Manipur. Traced from latest Map of Burma & Adjacent Country by Surveyor General of India. 1891. **BL 58640.(3.)**  
**BL R.U.S.I. A21.16.**  
**[PRO FO 925/2499]**  
**MCE Superseded**  
Intell: Div., War Office, N<sup>o</sup> 839. Litho<sup>d</sup> at the Intelligence Division, War Office, April, 1891.  
1:2,027,520. 55 x 39cm.
- 840 — Sketch Map illustrating operations in Miranzai Country. Traced from the Map of the N.W. Trans Frontier by Surveyor General of India. (Sept. 1889). 1891. **BL 57595.(1.)**  
**BL R.U.S.I. A21.13.**  
**[PRO FO 925/2549]**  
**MCE Superseded**  
Intell: Div., War Office. N<sup>o</sup> 840. Litho<sup>d</sup> at the Intelligence Division, War Office, April, 1891.  
1:253,440. 67 x 36cm.  
Shows the country between Peshawar and the Kuram River.
- 841 — Map to Accompany Notes on French Cavalry Manœuvres 1890. From French Staff Map  $\frac{1}{320,000}$ . Intelligence Division No 841. 1:150,000. 96 x 43cm. Shows the country to the south of a line from Epernay to Verdun. In: *The cavalry manœuvres in Italy and France, 1890*. London: H.M.S.O., 1891. pp.23. **BL 8831.c.25.(6.)**
- 842 — Sketch map of ground around Masi Kesi. Provisional issue. Intelligence Division, War Office, N<sup>o</sup> 842. [Printed] 1891. **BL R.U.S.I. A25.16.**  
**[PRO FO 925/168]**  
**MCE Superseded**  
1:1,584,000. 45 x 26cm.  
Shows Mashonaland and northern Gazaland.
- 843 — Rough sketch of route from Murat to Haimur Wells, November 1890. Reduced from the Original by Cap<sup>t</sup> Dunning D.S.O. **BL Maps Z.12.[843.]**  
**MCE Superseded**  
Intell: Div: N<sup>o</sup> 843. Lith<sup>d</sup> at the Intell: Div: War Office, April 1891.  
1:380,160. 29 x 50cm.  
The route traverses the northern part of the Nubian Desert.

- 844 — Sketch map of West Africa showing the countries visited by Major C. Macdonald. 1889. [PRO FO 925/180,305]  
Intell: Div:, War Office, N<sup>o</sup> 844. MCE Superseded  
1:3,168,000. 39 x 31cm.  
*Endorsed:* A.F. Mockler-Ferryman Capt 1<sup>st</sup> Oxford Lt Inf<sup>ts</sup>
- 845 — Map of the Upper Oxus Region. [PRO FO 925/2106,4085]  
Intell: Div: W.O. No. 845. Lith<sup>d</sup> at the Intelligence Division, MCE Superseded  
War Office, June 1891.  
1:1,260,000. 78 x 46cm.  
Shows Russian, Chinese, Indian, Afghan, and Bokharan territory in the Pamir region.
- [Another edition.] Detail added Sept: 1891. MCE Superseded
- [Another copy.]  
In: *Further Correspondence respecting the Affairs of Asia*. London: Foreign Office, 1891. pp.168. Confidential. (6129.) BL B.S.14/3509.(no.6129.)
- [Another copy.]  
In: *Correspondence in regard to the Pamir Frontier*. London: Foreign Office, 1891. pp.45. Confidential. (6131.) BL B.S.14/3509.(no.6131.)
- 846 — Map of Southern Zambesia. BL R.U.S.I. A24.10.  
Intell: Div: N<sup>o</sup> 846. Compiled and lithographed at the [PRO CO 700 Rhodesia  
14]  
Intelligence Division, War Office, under the direction of Lieu<sup>t</sup>  
Colonel J.C. Dalton, R.A., D.A.A.G. 1891. [PRO FO 925/448-9, 451,  
584]  
1:1,584,000. 2sh. 61 x 65cm. [PRO MPH 687]  
The sheets are designated ID846<sup>(a)</sup> and 846<sup>(b)</sup> and numbered Sheets I MCE Superseded  
and II respectively.  
"Unfinished proof" - Sheet I.  
"J.E. Hawkins, Compiled & Lith<sup>d</sup>"
- [Another copy.] BL 66125.(45.)  
Sheet I only.
- 847 — Reconnaissance Sketch of the Country between Tokar, BL Maps Z.12.[847.]  
Sinkat & Suakin. MCE Superseded  
Intell: Div: W.O. No. 847. Reduced in the Intell: Div: W.O.  
from the original on a scale of 2 Miles to an Inch June 1891.  
1:190,080. 71 x 33cm.  
*Endorsed:* H.E. Colville Col. Gren. Guards 9.3.91.

- 848** — Map of the boundary between the English & French possessions in Senegambia from the coast to the points beyond which the boundary follows the River Gambia at an even distance of 10 kilometres from either bank. Surveyed by the Anglo-French Commiss<sup>n</sup> of Delimit<sup>tn</sup> from Dec<sup>r</sup> 1890 to April 1891. BL R.U.S.I. A53.14  
[PRO CO 700 Gambia 24]  
[PRO FO 925/583]  
[PRO MPG 1087]  
MCE Superseded
- Intelligence Division, War Office. No. 848. Photozincographed at the Ordnance Survey Office, Southampton. 1891.  
1:126,720. 4sh. 71 x 66 & 65 x 59cm.  
*Endorsed:* A H Kenney Captain R.E. Brit<sup>h</sup> Commissioner Anglo-French Bound<sup>y</sup> Com<sup>n</sup> 11.6.91.  
The sheets are designated IDWO 848a-d. The fourth sheet (IDWO 848d.) bears the title "Map of the Anglo-French Boundary in Senegambia".  
"Drawn by W.G. Gibson. Corporal. R.E."
- [Another edition.] Alterations in Combo August 1894. [PRO FO 925/1165]  
MCE Superseded  
Sheet IDWO 848a. only.
- 849** [Approaches to Wimbledon. (Not printed.)]
- 850** — Plan to show Places of Assembly and Formation of Brigades on Wimbledon Common July 11<sup>th</sup> 1891. BL 5310.(34.)/1.  
Int. Div: W.O. No. 850.  
1:7,600 approx. 48 x 66cm.
- 851** — Sketch Map of the Last Journey of Staff Surgeon L. Wolf from Bismarckburg to Barbar or Borgu 23<sup>rd</sup> April to 26<sup>th</sup> June, 1889. According to the itineraries left by the traveller. From "Mittheilungen aus den Deutschen Schutzgebieten" Bd. IV. [PRO FO 925/953]  
MCE Superseded  
Intell: Div: N<sup>o</sup> 851. Litho<sup>d</sup> at the Intelligence Division, War Office, July, 1891.  
1:300,000. 51 x 40cm.  
Shows part of northern Togoland.
- 852** — Plan of Stands for the Wimbledon Review 11<sup>th</sup> July 1891. BL 5310.(34.)/2.  
I.D.W.O. No. 852.  
Not drawn to scale. 41 x 8cm.
- 853** — [Diagrams of infantry and cavalry formations.] Pl. 5-10. BL 8831.ee.15.  
I.D.W.O. 7.91. No 853.  
6 leaves. 11 x 16cm.  
The leaves are designated IDWO 853<sup>(a).</sup>(<sup>f</sup>) and numbered as Plates 6, 9, 5, 8, 7, and 10 respectively.  
In: *Handbook of the Italian Army*. London: H.M.S.O., 1891. pp.86. 1/6.

- 854 — Sketch of Route from Beni Suef to the Monastery of St Anthony, Wady Hanshieh & Beni Hassan. Reduced from the original sketch on a scale of 3 miles to an Inch by Lieut. H.G. Lyons R.E.  
Intell: Div: W.O. No. 854.  
1:380,160. 57 x 40cm. **BL Maps Z.12.[854.]**  
**MCE Superseded**
- 855 [Map of Gibraltar Bay. 1:21,120. 2sh.]
- 856 — [A photographic reduction, on one sheet, of IDWO 848.]  
I.D. N° 856.  
1:506,880. 67 x 20cm. **MCE Superseded**
- 857 — Routes in Neighbourhood of L. Victoria Nyanza by Officials of the I.B.E. Africa Company. 1891.  
Intell: Div: N° 857. Reproduced in the Intelligence Division, War Office.  
1:506,880. 73 x 47cm.  
Shows parts of British East Africa from Lake Victoria to the Central Highlands of Kenya. **BL 66430.(73.)**  
**MCE Superseded**
- 858 — Sketch Map of Route from Mafeking to Gaberones, Bechuanaland. Reduced from the Original on a Scale 2" = 1 mile by Captain W. Sitwell North<sup>d</sup> Fus: Adj<sup>t</sup> B.B. Police. 1891.  
Intell: Div: N° 858. Lith<sup>d</sup> at the Intelligence Division, War Office, September 91.  
1:63,360. 101 x 67cm.  
Printed in six sections on one sheet. **BL 67078.(4.)**  
**MCE Superseded**
- [Another edition.] (Corrected Jan<sup>y</sup> 1892.) **BL 67078.(5.)**  
**MCE Superseded**
- 859 — Map of the Great and Little Skarcies Rivers, Sierra Leone, and adjoining country. Compiled in the I.D.W.O. mainly from the routes of Major Festing and M<sup>r</sup> Garrett and from latest French Staff Map. Sep<sup>t</sup> 1891. Provisional issue.  
Int. Div. W.O. N° 859.  
1:506,880. 59 x 41cm.  
*Endorsed:* J.C. Dalton Lt. Col D.A.A.G. 8.9.91. **BL 65660.(5.)**  
**MCE Superseded**
- [Another edition.] Revised in neighbourhood of Tambi April 1892. **BL Maps Z.12.[859.]**  
**MCE Superseded**

- 860 — A map of the Nile Basin. Compiled at Stanford's Geographical Establishment for the "Account of Mahdism and the Sudan" by Major Wingate, R.A. under the direction of Lt Col. J.C. Dalton, R.A. D.A.A.G. mainly from maps compiled in and lent by the Intelligence Division, War Office 1891. Intell. Div. W.O. N<sup>o</sup> 860. 1:5,611,344. 36 x 67cm. [PRO FO 925/242,308-9,616-7] MCE Superseded
- [Another copy.] BL 64465.(22.)  
Coloured to show agreements between Great Britain and Belgium and between Great Britain and Italy.
- [Another edition.] Portion in S.W. corner added June, 1894. MCE Superseded
- [Another edition.] Corrected July 94. MCE Superseded  
"Coloured to shew Native States with which the Congo Free State has made treaties." - ms note.
- 861 [Map of the countries bordering on the River Nile from its source to Assuan, 1:11,222,688. 1891. Forms the base map for IDWO 879.]
- 862 [Plan of Tiflis.]
- 863 [Plan of Batum.]
- 864 — Egypt. Eastern Desert or Northern Etbai. Route Surveys with Plane Table and Astronomical Observations. BL 66838.(6.) [PRO FO 925/2995] MCE Superseded  
Intell. Div: W.O. No. 864. Reproduced at the Intell: Division War Office from the original Map by Mr. E.A. Floyer Khedival Civil Service 1891.  
1:253,440. 3sh. 62 x 96, 68 x 98, & 96 x 37cm.  
*Endorsed:* Ernest A. Floyer, 1891.  
The sheets are numbered Sheet I and Sheet II (the third sheet is unnumbered), and are designated IDWO 864(a), 864(b), and 864(c) respectively.
- 865 — Environs of Marocco City from sketch by Lieut: R.P. Lee, R.E. 1891. Reproduced in the Intelligence Division, War Office. BL 63910.(8.) BL R.U.S.I. A25.49. [PRO FO 925/190]  
Intell: Div: N<sup>o</sup> 865. Litho<sup>d</sup> at the Intelligence Division, War Office, Jan., 1892.  
1:63,360. 59 x 66cm.

- 866 — Map of the country between Russian and Chinese Turkestan and British India. Compiled in the Intelligence Division, War Office, mainly from the latest Indian Survey & Russian Staff Maps, under the direction of Lt Col. J.C. Dalton, R.A., D.A.A.G. 1892.  
Int. Div. W.O. N<sup>o</sup> 866.  
1:1,013,760. 2sh. 62 x 87 & 32 x 87cm.  
The sheets are numbered Sheets 2 and 3 and are designated IDWO 866(b) and 866(c) respectively.  
"Confidential".
- [Another edition.] Map of the Pamirs and Adjacent Territory. Revised April 1893. Photozincographed at the Ordnance Survey Office, Southampton, 1893.  
Sheet 1, only (designated IDWO 866(a).)
- 867 [Bermuda. Map of the vicinity of St Georges, 1:10,560.]
- 868 — Map of the Upper Oxus Provinces.  
Int: Div: W.O. No. 868.  
1:2,027,520. 29 x 17cm.  
Shows the area centered on the Pamirs.
- 869 [Constantinople, 1:150,000. Sketch to accompany memo.]
- 870 — Town of Singapore.  
Intell: Div: N<sup>o</sup> 870. [Printed] May, 1892.  
1:31,680. 15 x 20cm.  
In: *Précis of information concerning the Straits Settlements and the Native States of the Malay Peninsula*. London: Harrison and Sons, 1891. pp.178.  
Confidential.
- 871 [George Town, Penang. (Never done.)]
- 872 — Conventional Signs & Styles of Type Etc. Rules to be observed in all maps compiled in the Intelligence Division War Office. 1891.  
Intell: Div: W.O. No. 872.  
32 x 26cm.
- 873 — River Tana (East Africa). Surveyed by Commander F.G. Dundas, R.N., and Mr. C. Hobley Imperial East Africa Company's Service. 1891.  
Intelligence Division. N<sup>o</sup> 873. Reduced from Original & Litho<sup>d</sup> in the Intelligence Division, War Office.  
1:253,440. 58 x 74cm.  
The map is printed in two sections.
- BL 46900.(105.)/2,3.  
[PRO FO 925/2022]
- BL 46900.(105.)/1.  
[PRO FO 925/4076]
- BL IOR W/LPS/21/J1
- BL 010055.e.14.  
BL B.S.45/269.
- PRO FO 83/1394
- BL 66430.(72.)  
[PRO CO 700 East Africa  
154]  
[PRO FO 925/586]  
MCE Superseded

- 874 — Skeleton map shewing approximately the boundaries between China, Siam & Burma, & French Indo-China. Prepared in the Int. Div. War Office from the latest Maps made in the I.B. Simla 1891.  
Int: Div: W.O. No. 874.  
1:2,027,520. 52 x 64cm.  
"Confidential". PRO FO 925/2343
- 875 — Map of Hunza, Nagar, &c. By Col R.G. Woodthorpe R.E. Intel: Div: N<sup>o</sup> 875. Reproduced & Litho<sup>d</sup> at I.D., W.O., Dec<sup>f</sup> 1891.  
1:760,320. 17 x 31cm.  
"Confidential". BL IOR W/LPS/21/J16
- 876 — Sketch map shewing frontiers of China, Siam, Burma, &c. Int. Div. W.O. N<sup>o</sup> 876. Compiled and lithographed at the Intelligence Division, War Office, under the direction of Lieut<sup>t</sup> Col<sup>l</sup> J.C. Dalton, R.A., D.A.A.G. January 1892.  
1:6,960,600. 25 x 30cm.  
"(Confidential)". PRO FO 925/2310
- 877 — Map of European Russia showing railways 1892. Intel. Div N<sup>o</sup> 877. Compiled and Lithographed at the Intell. Div. War Office. Under the direction of Lieut Col. Dalton, R.A. D.A.A.G. Dec. 1891. Revised Nov<sup>f</sup> 1892.  
1:6,300,000. 46 x 59cm. BL 35872.(22.)  
{PRO MPK 424}
- [Another edition.] Map of European Russia showing railways and Military Districts 1894. Revised Dec. 1894. BL 35872.(23.)  
PRO MPH 821(7)
- [Another copy.]  
In: *The armed strength of the Russian Empire*. Vol. II. London: H.M.S.O., 1894. pp.375. Confidential. ([A324].) BL B.S.45/272.
- [Another edition.] Map of European Russia showing railways and Military Districts 1911. Intell. Div. 877. Revised to Jan<sup>y</sup> 1911. BL 35872.(13.)
- [Another edition.] Map of European Russia showing railways, waterways and Military Districts 1914. Compiled and Lithographed at the Intell. Div. War Office, Dec<sup>f</sup> 1891. Revised to July, 1914. PRO FO 925/37002
- [Another edition.] Map of European Russia showing railways, waterways. Additions, Feb<sup>y</sup> 1916. PRO MPI 397(20)  
PRO MPK 398(5)

- [Another edition.] Appendix G.  
"Secret". **PRO MFQ 114(2)**  
**PRO MPI 397(19)**  
**PRO MPK 398(2,4)**
  
- [Another edition.] Additions, Feb<sup>y</sup>. 1916 and Sept<sup>f</sup>. 1919.  
59 x 59cm. **BL 35872.(17.)**  
**PRO FO 925/37033**
  
- [Another edition.] Additions, Feb<sup>y</sup>. 1916 and Jan<sup>y</sup>. 1920.  
[Additions] Oct<sup>f</sup>. 1923.  
74 x 60cm.  
Lacks "Secret" classification. **MCE Superseded**
  
- [Key to] Military Districts. 1.1.25.  
Intell. Div. 877<sup>^</sup> **PRO MPK 417(2)**
  
- Map of European Russia ... [overprinted to show] Assumed  
distribution of Soviet Army in Russia [at] 24.3.19. **[PRO MPKK61(10)]**  
**MCE Superseded**  
Intell. Div. 877.(B.) Compiled and Lithographed at the Intell.  
Div. War Office, Dec<sup>f</sup>. 1891. Revised to July, 1914. Additions,  
Feb<sup>y</sup>. 1916.  
45 x 60cm.  
"Secret".
  
- [Another edition.] Assumed distribution of Soviet Army in  
Russia [at] 4.4.19. **MCE Superseded**
  
- [Another edition.] Assumed distribution of Soviet Army in  
Russia [at] 22.4.19. **PRO MPIO 32(11)**  
**MCE Superseded**
  
- [Another edition.] Assumed distribution of Soviet Army in  
Russia [at] 30.4.19. **PRO MR 740(2)**  
**MCE Superseded**
  
- [Another edition.] Assumed distribution of Soviet Army in  
Russia [at] 25.5.19. **MCE Superseded**
  
- [Another edition.] Assumed distribution of Soviet Army in  
Russia [at] 15.6.19. **MCE Superseded**
  
- [Another edition.] Intell. Div. 877. Assumed distribution of  
Soviet Army in Russia [at] 31.7.19. **MCE Superseded**  
49 x 60cm.
  
- [Another edition.] Assumed distribution of Soviet Army in  
Russia [at] 28.8.19. **MCE Superseded**  
52 x 60cm.



- [Another edition.] Additions, Feb<sup>y</sup>. 1916 and Sept<sup>f</sup> 1919. Assumed distribution of Soviet Army in Russia [at] 15.10.19. 59 x 60cm. **MCE Superseded**
- [Another edition.] Assumed distribution of Soviet Army in Russia [at] 10.12.19. 69 x 60cm. **MCE Superseded**
- [Later editions.] Additions, Feb<sup>y</sup>. 1916 and Jan<sup>y</sup>. 1920. Map of European Russia ... [overprinted to show Assumed distribution of Soviet Army in Russia.] 33sh. 77 x 60cm. **MCE Superseded**  
The sheets comprise progressively revised editions overprinted at weekly or fortnightly intervals from 24th March 1920 until 2nd March 1921.
- [Later editions.] Map of European Russia ... [overprinted to show] Key to Military Districts. 17sh. 74 x 60cm. **MCE Superseded**  
The sheets comprise progressively revised editions overprinted at monthly intervals from 17th March 1921 until 22nd June 1922.
- Map of European Russia showing railways, waterways. Situation in Russia from information received up to June 14<sup>th</sup> 1919. **PRO FO 925/37036**  
Intell. Div. 877.(C).  
59 x 60cm.
- [Another edition.] Situation in Russia from information received up to Mar. 9<sup>th</sup> 1920. **PRO FO 925/37091**
- Map of European Russia showing railways, waterways. **PRO MPI 397(21)**  
Intell. Div. 877<sup>E</sup>.  
50 x 59cm.  
Overprinted to show dispositions of Allied Forces.
- Map of European Russia ... [Overprinted with] Russia in Europe, Territorial Divisions. **PRO FO 925/37148**  
Intell. Div. 877<sup>f</sup> Oct. 1923.  
74 x 60cm.
- Map of European Russia ... [Overprinted with] U.S.S.R. location of chemical works. **BL 35847.(44.)**  
Intell. Div. 877<sup>G</sup> [1926?] **MCE Superseded**

- 878 — Map to accompany Report on Horse Breeding in Hungary. by Major Douglas Dawson, Coldstream Guards. 1891. Intell. Div. W.O. N<sup>o</sup> 878. 1:2,940,000 approx. 34 x 22cm. In: *Report on horse breeding in Hungary*. London: Intelligence Division, War Office, 1892. pp.11. **BL 7205.h.9.(3.)**  
**PRO MPH 821(6)**
- [Another copy.] In: *Report on horse breeding in Hungary, 1894*. London: Intelligence Division, War Office, 1895. pp.12. (A 323.) **BL 8825.h.16.(3.)**  
**MOD DMO series.**  
**BB1/D.**
- 879 — Map to shew Spread of the Mahdi Revolt. Position at End of 1891. (To accompany General Military Report on the Egyptian Sudan 1891.) Intell. Div. N<sup>o</sup> 879. [Printed] Cairo 27.12.91. 1:11,222,688. 23 x 26cm. Shows the Nile Basin from the source to Assuan. "(S<sup>d</sup>) F.R. Wingate, Kaimakam, A.A.G. Intelligence E.A." Overprinted on ID 861. **BL Maps Z.12.(879.)**  
**MCE Superseded**
- 880 — Plan of the city of Tangier. Surveyed and drawn by [sic.] Kaid E. Silva, Engineer to H.S.M. the Emperor of Morocco 1888. Intell. Div. N<sup>o</sup> 880. 1:2,400. 38 x 26cm. **[BL 64040.(13.)]**  
**BL R.U.S.I. A25.48.**  
**[PRO FO 925/191]**  
**MCE Superseded**
- 881 — Map of the Caroline Islands and adjacent groups. Mostly taken from Intell: Div<sup>n</sup> Map N<sup>o</sup> 834. 1892. Intell: Div: N<sup>o</sup> 881. [Printed by] Ordnance Survey January 1919. 1:10,866,000 approx. 49 x 21cm. **[PRO FO 925/35019]**  
**MCE Superseded**  
*Inset:* Ponapi, or Punipet, or Ascension, 1:340,000 approx.
- 882 — The Course of the River Juba from Bardera to its mouth. From the Travels of Baron C.C. v.d. Decken, (Based on Nine Astronomical Observations). 1862-5. Reproduced from a tracing of the original lent by I.B.E.A. Company. Intell: Div: N<sup>o</sup> 882. Litho<sup>d</sup> at I.D., W.O., Jan., 1892. 1:500,000. 20 x 37cm. **BL 63541.(4.)**  
**MCE Superseded**  
The map is printed in two sections.  
*Insets:* The Rapids, no scale given; Jumbo and the Mouth of the Juba, 1:100,000.

- 883 — Battle of Marengo. Dessaix's advance.  
I.D.W.O. N<sup>o</sup> 883<sup>(a)</sup>. Revised Aug. 1892. 22 x 13cm.  
A topographical view.  
In: *A Précis of Modern Tactics*. London: H.M.S.O., 1892. pp.285. 4/6. **BL 8830.1.17.**
- [Another copy.]  
In: *A Précis of Modern Tactics*. Second edition. London: H.M.S.O., 1896. **BL 2248.c.5.**  
pp.287. 3/-.
- [Defence of a village.] Plate I.  
I.D.W.O. N<sup>o</sup> 883<sup>(b)</sup> Revised Aug. 1892.  
1:10,560. 23 x 14cm.  
In: *A Précis of Modern Tactics*. London: H.M.S.O., 1892. pp.285. 4/6. **BL 8830.1.17.**
- [Another edition. Revised] June 1896.  
In: *A Précis of Modern Tactics*. Second edition. London: H.M.S.O., 1896. **BL 2248.c.5.**  
pp.287. 3/-.
- The heights of St Cucufa and Celle St Cloud. Plate II.  
I.D.W.O. N<sup>o</sup> 883<sup>(c)</sup> Revised Aug. 1892.  
1:31,250. 22 x 13cm.  
In: *A Précis of Modern Tactics*. London: H.M.S.O., 1892. pp.285. 4/6. **BL 8830.1.17.**
- [Another edition. Revised] June 1896.  
In: *A Précis of Modern Tactics*. Second edition. London: H.M.S.O., 1896. **BL 2248.c.5.**  
pp.287. 3/-.
- Post on the heights of Raincy. Plate III.  
I.D.W.O. N<sup>o</sup> 883<sup>(d)</sup> Revised Aug. 1892.  
1:7,500. 22 x 13cm.  
In: *A Précis of Modern Tactics*. London: H.M.S.O., 1892. pp.285. 4/6. **BL 8830.1.17.**
- [Another edition. Revised] June 1896.  
In: *A Précis of Modern Tactics*. Second edition. London: H.M.S.O., 1896. **BL 2248.c.5.**  
pp.287. 3/-.
- Le Bourget, As fortified by the 2<sup>nd</sup> Company of Engineers  
of the Guard. Plate IV.  
I.D.W.O. N<sup>o</sup> 883<sup>(e)</sup> Revised Aug. 1892.  
One inch = 400 paces. 22 x 13cm.  
In: *A Précis of Modern Tactics*. London: H.M.S.O., 1892. pp.285. 4/6. **BL 8830.1.17.**
- [Another edition. Revised] June 1896.  
In: *A Précis of Modern Tactics*. Second edition. London: H.M.S.O., 1896. **BL 2248.c.5.**  
pp.287. 3/-.

- A Wood placed in a state of Defence. Plate V.  
I.D.W.O. No. 883<sup>(f)</sup>. Revised Aug. 1892.  
No scale given. 23 x 14cm.  
In: *A Précis of Modern Tactics*. London: H.M.S.O., 1892. pp.285. 4/6. **BL 8830.1.17.**
- [Another edition. Revised] June 1896.  
In: *A Précis of Modern Tactics*. Second edition. London: H.M.S.O., 1896. **BL 2248.c.5.**  
pp.287. 3/-.
- [Formations of Frederick the Great and Mesnil Durand.]  
Plate VI.  
I.D.W.O. N° 883[g]. Revised Aug. 1892.  
13 x 23cm.  
In: *A Précis of Modern Tactics*. London: H.M.S.O., 1892. pp.285. 4/6. **BL 8830.1.17.**
- [Another edition. Revised] June 1896.  
In: *A Précis of Modern Tactics*. Second edition. London: H.M.S.O., 1896. **BL 2248.c.5.**  
pp.287. 3/-.
- Battle of Prague. Plate VII.  
I.D.W.O. N° 883<sup>(h)</sup> Revised Aug. 1892.  
One inch = 2,500 paces. 22 x 13cm.  
In: *A Précis of Modern Tactics*. London: H.M.S.O., 1892. pp.285. 4/6. **BL 8830.1.17.**
- [Another edition. Revised] June 1896.  
In: *A Précis of Modern Tactics*. Second edition. London: H.M.S.O., 1896. **BL 2248.c.5.**  
pp.287. 3/-.
- Battle of Leuthen. Plate VIII.  
I.D.W.O. N° 883<sup>(i)</sup> Revised Aug. 1892.  
12mm = 1,000 paces. 22 x 13cm.  
In: *A Précis of Modern Tactics*. London: H.M.S.O., 1892. pp.285. 4/6. **BL 8830.1.17.**
- [Another edition. Revised] June 1896.  
In: *A Précis of Modern Tactics*. Second edition. London: H.M.S.O., 1896. **BL 2248.c.5.**  
pp.287. 3/-.
- Skeleton map of the Battle of Leuthen. Plate VIII<sup>A</sup>  
I.D.W.O. N° 883<sup>(j)</sup>. Revised Aug. 1892.  
No scale given. 22 x 13cm.  
In: *A Précis of Modern Tactics*. London: H.M.S.O., 1892. pp.285. 4/6. **BL 8830.1.17.**
- [Another edition. Revised] June 1896.  
In: *A Précis of Modern Tactics*. Second edition. London: H.M.S.O., 1896. **BL 2248.c.5.**  
pp.287. 3/-.

- Battle of Kolin. Plate IX.  
I.D.W.O. N<sup>o</sup> 883<sup>(k)</sup> Revised Aug. 1892.  
12mm = 1,000 paces. 22 x 13cm.  
In: *A Précis of Modern Tactics*. London: H.M.S.O., 1892. pp.285. 4/6. **BL 8830.1.17.**
- [Another edition. Revised] June 1896.  
In: *A Précis of Modern Tactics*. Second edition. London: H.M.S.O., 1896. **BL 2248.c.5.**  
pp.287. 3/-.
- Skeleton map of the Battle of Kolin. Plate IX<sup>A</sup>  
I.D.W.O. N<sup>o</sup> 883<sup>(l)</sup>. Revised Aug. 1892.  
No scale given. 22 x 13cm.  
In: *A Précis of Modern Tactics*. London: H.M.S.O., 1892. pp.285. 4/6. **BL 8830.1.17.**
- [Another edition. Revised] June 1896.  
In: *A Précis of Modern Tactics*. Second edition. London: H.M.S.O., 1896. **BL 2248.c.5.**  
pp.287. 3/-.
- Battle of Rossbach. Plate X.  
I.D.W.O. N<sup>o</sup> 883<sup>(m)</sup> Revised Aug. 1892.  
3 inches = 8,000 paces. 22 x 14cm.  
In: *A Précis of Modern Tactics*. London: H.M.S.O., 1892. pp.285. 4/6. **BL 8830.1.17.**
- [Another edition. Revised] June 1896.  
In: *A Précis of Modern Tactics*. Second edition. London: H.M.S.O., 1896. **BL 2248.c.5.**  
pp.287. 3/-.
- Skeleton Map of the Battle of Rossbach. Plate X<sup>A</sup>  
I.D.W.O. N<sup>o</sup> 883<sup>(n)</sup> Revised Aug. 1892.  
No scale given. 22 x 13cm.  
In: *A Précis of Modern Tactics*. London: H.M.S.O., 1892. pp.285. 4/6. **BL 8830.1.17.**
- [Another edition. Revised] June 1896.  
In: *A Précis of Modern Tactics*. Second edition. London: H.M.S.O., 1896. **BL 2248.c.5.**  
pp.287. 3/-.
- Battles of Lonato and Castiglione. Plate XI.  
I.D.W.O. No. 883<sup>(o)</sup>. Revised Aug. 1892.  
1:116,160 approx. 18 x 12cm.  
In: *A Précis of Modern Tactics*. London: H.M.S.O., 1892. pp.285. 4/6. **BL 8830.1.17.**
- [Another edition. Revised] June 1896.  
In: *A Précis of Modern Tactics*. Second edition. London: H.M.S.O., 1896. **BL 2248.c.5.**  
pp.287. 3/-.

- [Diagrams showing French military formations.] Plate XII.  
I.D.W.O. N° 883.<sup>(p)</sup> Revised Aug. 1892.  
13 x 23cm.  
In: *A Précis of Modern Tactics*. London: H.M.S.O., 1892. pp.285. 4/6. **BL 8830.1.17.**
- [Another edition. Revised] June 1896.  
In: *A Précis of Modern Tactics*. Second edition. London: H.M.S.O., 1896. **BL 2248.c.5.**  
pp.287. 3/-.
- Battle of Austerlitz. Plate XIII.  
I.D.W.O. No. 883.<sup>(q)</sup> Revised Aug. 1892.  
1:134,000 approx. 22 x 13cm.  
In: *A Précis of Modern Tactics*. London: H.M.S.O., 1892. pp.285. 4/6. **BL 8830.1.17.**
- [Another edition. Revised] June 1896.  
In: *A Précis of Modern Tactics*. Second edition. London: H.M.S.O., 1896. **BL 2248.c.5.**  
pp.287. 3/-.
- [Diagrams showing French military formations.] Plate XIV.  
I.D.W.O. N° 883.<sup>(r)</sup> Revised Aug. 1892.  
13 x 22cm.  
In: *A Précis of Modern Tactics*. London: H.M.S.O., 1892. pp.285. 4/6. **BL 8830.1.17.**
- [Another edition. Revised] June 1896.  
In: *A Précis of Modern Tactics*. Second edition. London: H.M.S.O., 1896. **BL 2248.c.5.**  
pp.287. 3/-.
- Battle of Auerstaedt. Plate XV. Fig. 1.  
I.D.W.O. N° 883.<sup>(s)</sup> Revised Aug. 1892.  
1:60,000 approx. 22 x 13cm.  
In: *A Précis of Modern Tactics*. London: H.M.S.O., 1892. pp.285. 4/6. **BL 8830.1.17.**
- [Another edition. Revised] June 1896.  
In: *A Précis of Modern Tactics*. Second edition. London: H.M.S.O., 1896. **BL 2248.c.5.**  
pp.287. 3/-.
- [Four overlays to Plate XV.] Figs. 2-5.  
I.D.W.O. N° 883.<sup>(t)</sup> Revised Aug. 1892.  
4sh. 55 x 95mm.  
Showing the succeeding phases of the action around Hasenhausen.  
In: *A Précis of Modern Tactics*. London: H.M.S.O., 1892. pp.285. 4/6. **BL 8830.1.17.**
- [Another edition. Revised] June 1896.  
In: *A Précis of Modern Tactics*. Second edition. London: H.M.S.O., 1896. **BL 2248.c.5.**  
pp.287. 3/-.

- **Battle of Busaco. The attack of Loison's Division, 27<sup>th</sup> Sept<sup>r</sup> 1810 repulsed by the Light (Major Gen<sup>l</sup> Crawford) Div<sup>n</sup> Plate XVI.**  
I.D.W.O. No. 883<sup>(u)</sup>. Revised Aug. 1892.  
1:20,600 approx. 23 x 13cm.  
In: *A Précis of Modern Tactics*. London: H.M.S.O., 1892. pp.285. 4/6. **BL 8830.1.17.**
- [Another edition. Revised] June 1896.  
In: *A Précis of Modern Tactics*. Second edition. London: H.M.S.O., 1896. pp.287. 3/- **BL 2248.c.5.**
- **Plan of the Battle of the Alma Sketched by the Officers of Royal Engineers. The Positions & Movements of the British Troops inserted by Col. Hamilton C.B. G<sup>r</sup> G<sup>ds</sup> Plate XVII.**  
I.D.W.O. No. 883<sup>(v)</sup>. Revised Aug. 1892.  
1:28,000 approx. 23 x 13cm.  
In: *A Précis of Modern Tactics*. London: H.M.S.O., 1892. pp.285. 4/6. **BL 8830.1.17.**
- [Another edition. Revised] June 1896.  
In: *A Précis of Modern Tactics*. Second edition. London: H.M.S.O., 1896. pp.287. 3/- **BL 2248.c.5.**
- [Details of the Battle of the Alma.] Plate XVII<sup>A</sup>  
I.D.W.O. No. 883<sup>(w)</sup>. Revised Aug. 1892.  
23 x 13cm.  
In: *A Précis of Modern Tactics*. London: H.M.S.O., 1892. pp.285. 4/6. **BL 8830.1.17.**
- [Another edition. Revised] June 1896.  
In: *A Précis of Modern Tactics*. Second edition. London: H.M.S.O., 1896. pp.287. 3/- **BL 2248.c.5.**
- 884** — **Routes in the Colony of Lagos by D<sup>r</sup> J.W. Rowland. 1891.** **BL 65340.(12.)**  
Intell: Div: N<sup>o</sup> 884. Reduced & Litho<sup>d</sup> at the Intelligence **MCE Superseded**  
Division, War Office.  
1:126,720. 47 x 52cm.
- 885** — **Persia, Afghanistan & Beluchistan. Compiled under the** **BL 51140.(23.)**  
supervision of Hon. G. Curzon, M.P. by W<sup>m</sup> J<sup>no</sup> Turner, **[PRO FO 925/2084]**  
F.R.G.S. 1891. **[PRO MPK 525]**  
Intell: Div: N<sup>o</sup> 885. **MCE Superseded**  
1:3,810,000. 61 x 49cm.  
"This map which was issued with the Proceedings of the Royal Geographical Society for February 1892 was reproduced in the Intell: Div: W.O. under the direction of Lieu<sup>t</sup> Col. J.C. Dalton R.A. D.A.A.G. from transfers kindly supplied by the Council R.G.S."

- [Another copy.]  
In: *Report on the Persian Army*. pp.156. Secret and confidential.
- BL B.S.14/3509.  
[no.7364\*.]  
[PRO FO 881/7364]
- 886 — Caravan route from Hameye to Mount Kenia (British East Africa) and back. Taken by Commander F.G. Dundas, R.N. (I.B.E.A. Co<sup>s</sup> Service) Commanding Expedition. 1891. Intel: Div: N<sup>o</sup> 886. Litho<sup>d</sup> at the Intelligence Division, War Office, March, 1892. 1:633,600. 57 x 25cm.
- BL 66430.(76.)  
[PRO CO 700 East Africa 155]  
MCE Superseded
- 887 — North East Marocco and adjoining territory. Intel: Div: N<sup>o</sup> 887. Compiled and Lithographed in the Intelligence Division, War Office under the Direction of Lieut Colonel J.C. Dalton R.A. D.A.A.G. 1892. 1:380,160. 67 x 109cm. "To join on to the Int. Div. Map N<sup>o</sup> 808." "Compiled by E. Manning".
- BL 63905.(29.)/2.  
BL R.U.S.I. A25.45.  
[PRO FO 925/594-5]  
MCE Superseded
- 888 — Map of the Malay Peninsula, 1892. Intel. Div. W.O. No. 888. Lithographed at the Int. Div. W.O. Aug 1892. 1:1,013,760. 60 x 76cm. In: *Précis of information concerning the Straits Settlements and the Native States of the Malay Peninsula*. London: Harrison and Sons, 1891. pp.178. Confidential.
- BL 010055.e.14.  
BL B.S.45/269.
- 889 [Singapore defences, 1:31,680.]
- 890 [Military sketch of ground near Dover 1892. 1:21,120. 1sh.]
- 891 — [Diagrams of infantry, cavalry, and artillery formations.] N<sup>o</sup> 891. Int: Div: W.O. 1892. ff.14. 14 x 22cm. The leaves are designated N<sup>o</sup> 891<sup>(a)</sup>-(<sup>n</sup>) and numbered as Plates I - XIV respectively. Plate XIV shows "Conventional Signs for Prussian Military Maps.  $\frac{1}{12,500}$   $\frac{1}{25,000}$   $\frac{1}{50,000}$ ". In: *The Armed Strength of the German Empire*. Vol. I: The army in the field. London: H.M.S.O., 1892. pp.369. Confidential.
- MOD 6F11. BB1/E.



- 892 — Map of the Turkish Empire, Shewing Ordu Territorial Districts and Head Quarters of Ordus, Divisions & Brigades. Intell: Div: N<sup>o</sup> 892. Litho<sup>d</sup> at the Intelligence Division, War Office, Apr: 1892.  
1:10,000,000. 35 x 24cm.  
*Inset*: Tripoli, Egypt, and Arabia, 1:30,000,000.  
In: *Handbook of the Turkish Army*. London: H.M.S.O., 1892. pp.38. 4d. MOD Foreign Armies Handbooks. BB7/CC.
- [Another edition.] Map of the Turkish Empire, Shewing Ordu Territorial Districts and Head Quarters of Ordus, & Divisions.  
In: *Handbook of the Turkish Army*. London: H.M.S.O., 1901. pp.48. 4d. BL 8832.de.53.
- [Another edition.] Corrections, April 1904.  
In: *Handbook of the Turkish Army*. London: H.M.S.O., 1904. pp.123. For official use only. MOD Foreign Armies Handbooks. BB7/CC.
- [Another edition. Corrections] Sep<sup>t</sup> 1906.  
In: *Handbook of the Turkish Army*. London: H.M.S.O., 1906. pp.174. For official use only. MOD Foreign Armies Handbooks. BB7/CC.
- 893 — IBEA railway survey (preliminary) Mombasa - Victoria Nyanza. Intell. Div. W.O. No. 893.  
1:146,108. 6sh. 91 x 51cm and smaller.  
The sheets are designated IDWO893<sup>a</sup> - 893(f.)  
With an Index Plan, 1:1,900,800 on a separate sheet. (The sheet-lines printed on this index do not indicate the sheet-lines of the set in hand.)  
Title taken from Index Sheet.  
The set examined is kept with a further six sheets showing gradient profiles. These sheets do not bear an IDWO designation.
- [PRO FO 925/896]  
[PRO MPK 265]  
MCE Superseded
- 894 [N.E. Africa.]
- 895 — Jamaica. Port Royal and Kingston Harbour. 1892. Intelligence Division N<sup>o</sup> 895.  
1:29,050. 77 x 59cm.  
An hydrographic chart. BL Maps Z.12.[895.]  
MCE Superseded
- 896 — [Diagrams of infantry and cavalry formations.] N<sup>o</sup> 896 Int: Div: W.O. 1892.  
8 leaves. 13 x 22cm to 17 x 22cm.  
The leaves are designated IDWO 896<sup>a</sup>-.<sup>h</sup> and numbered as Plates I-VIII respectively.  
In: *Handbook of the military forces of Russia*. London: H.M.S.O., 1894. pp.208. 2/-.  
BL 8832.a.16.

- 897 [Never done.]
- 898 [Sketch map of Turkish Empire showing Ordu Territorial Districts, etc.]
- 899 [UK defence maps (approved armament). 19sh.]
- 900 — Sketch Map of the I.B.E.A. C<sup>o</sup> Kenia Expedition 1891. Reproduced from the Original Sketch by C.W. Hobley 1892. Intel. Div. W.O. N<sup>o</sup> 900. Lith<sup>d</sup> at the Intelligence Division, War Office, May 1892.  
1:506,880. 66 x 48cm.  
Shows the region to the east and south-east of Mount Kenya. **BL 66435.(4)**  
**[PRO FO 925/194]**  
**MCE Superseded**
- 901 — Map to accompany reports on the Capture of Valparaiso From the Map Published with the Official Account 1891. Intel: Div: W.O. N<sup>o</sup> 901.  
1:125,000. 63 x 50cm.  
*Inset: Chile, 1:28,160,000.* **MCE Superseded**
- [Another copy.]  
In: *The capture of Valparaiso in 1891*. London: H.M.S.O., 1892. pp.56. 1/- **BL 9772.eee.13.**
- 902 — Map of Anglo-French Boundary near Sierra Leone in accordance with Anglo-French Agreement of 1889 and Convention of June 1891. Surveyed by British Delimitation Commission in December 1891 and January, February and March 1892. Drawn by W.G. Gibson, Sergeant, Royal Engineers. **BL R.U.S.I. A24.12.**  
**[PRO CO 700 Sierra Leone**  
**26]**  
**MCE Superseded**  
Intelligence Div. W.O. No. 902. Photozincographed at the Ordnance Survey Office, Southampton.  
1:126,720. 9sh. 72 x 44cm.  
"S<sup>d</sup> A H Kenney, Capt. R.E. British Commissioner. 30th May, 1892."  
The sheets are designated IDWO902(A) - 902(H) and numbered Sheet 1 - Sheet 8 respectively. The title sheet is designated IDWO902(Ao) and numbered Sheet 0.
- [Another set.] **BL Maps Z.12.[902.]**  
Wants sheet 1.
- 903 — Sketch of Environs of Erzerum, Showing sites of New Fortifications. (to face page 18.) Int. Div. N<sup>o</sup> 903. Lith<sup>d</sup> at the Int: Div: W.O. June, 92.  
1:250,000. 16 x 21cm.  
"Confidential". **BL B.S.45/268.**  
In: *Military Report on North-eastern Turkey in Asia*. London: Harrison and Sons, 1892. 2 vols. Confidential.

- 904 — Map of Anglo-French Boundary near Sierra Leone in accordance with Anglo-French Agreement of 1889 and Convention of June 1891. Surveyed by British Delimitation Commission 1891-92. **BL R.U.S.I. A24.17.**  
Intell. Div. N<sup>o</sup> 904. Lith<sup>d</sup> at the Intelligence Division, War Office, July '92. **[PRO CO 700 Sierra Leone 26]**  
1:506,880. 62 x 29cm. **MCE Superseded**  
*Inset:* Countries bordering on Sierra Leone, 1:4,000,000.  
“(S<sup>d</sup>) A H Kenney 30<sup>th</sup> May 1892 Captain, Royal Engineers, British Commissioner.”  
“E. Manning, Lith.”
- [Another copy.]  
*In:* *Further Correspondence respecting the Limits of British and French Jurisdiction in the Territories adjacent to Sierra Leone.* London: Colonial Office, 1892. pp.126. (African, No. 422.) **PRO CO 879/35**
- 905 — Sketch of Route taken by Lewa Holled Smith, C.B., Governor General, Red Sea Littoral in his inspection of Beni Amer Country. Feb. 1892. **BL Maps Z.12.[905.]**  
Intell: Div: W.O. No. 905. **MCE Superseded**  
1:126,720. 60 x 50cm.
- 906 [Plan of north coast of Malta, 1:22,191. 2sh.]
- 907 — Sketch of Abeokuta. **BL Maps Z.12.[907.]**  
Intell: Div: W.O. N<sup>o</sup> 907. Litho<sup>d</sup> at the Intelligence Division **[PRO MPG 850(2)]**  
W.O. July 1892. **MCE Superseded**  
1:31,680 approx. 30 x 25cm.
- 908 [Views of hills in China by Mr Hallett. 21/8/97.]
- 909 — Afghanistan. **MCE Superseded**  
Intell. Div. W.O. N<sup>o</sup> 909. Rephotozincographed at the O.S.O. Southampton from separate impressions of detail & hills. 1892.  
1:1,520,640. 2sh. 52 x 77 & 52 x 81cm.  
A reprint of the map originally published by the Survey of India, 1889.
- [Another edition.] Additions to Railways up to October 1904. **MCE Superseded**
- 910 [Brest & Cherbourg (works being carried out). 2sh.]

- 911 — Country between Say & Bontuku (From Justus Perthes' Map of 1887.) [PRO FO 925/945]  
 Intell: Div., W.O., N<sup>o</sup> 911. MCE Superseded  
 1:4,000,000. 20 x 28cm.  
 Shows British, French, and German spheres of interest between the Black Volta and the Upper Niger rivers.
- 912 — Carte d'ensemble des territoires parcourus et annexés par la Mission du Capitaine Brosselard-Faidherbe et du Lieutenant Des Miches 1891, 1:1,000,000. Cours de la Mellacorée Jusqu'à point initial du chemin de fer, 1:400,000. Carte d'ensemble des routes fluviales Soudaniennes reliées à la côte par le chemin de fer de la Mellacorée, 1:10,000,000. [PRO MPGG 102(1)]  
 Intelligence Div. W.O. N<sup>o</sup> 912. MCE Superseded  
 41 x 28cm.
- 913 — Карта морских открытій російскими мореплавателями на Тихомъ и Ледовитомъ моряхъ въ разныхъ гопахъ учиненныхъ. При Собственномъ его Императорскаго Величества Делу Картъ сочинена и по новѣйшимъ наблюденіямъ иностранныхъ мореходцовъ выправлена и гравирована 1802<sup>го</sup> года. [PRO FO 925/1869]  
 Intelligence Div. W.D. 913.  
 1:3,900,000 approx. (at the southern limit of the map.) 123 x 73cm.  
 Shows the North Pacific and Arctic Oceans between 71° and 40°N with the coasts of the Russian Far East (including the Sea of Okhotsk) and of Alaska.  
 A facsimile of the original Russian map, which had been annotated in French.  
 "Inclosure in Sir C. Bagots desp: N<sup>o</sup> 56 Nov<sup>r</sup> 17.1821."  
 Two sheets joined.  
 In: *Behring Sea Arbitration. Appendix to Case of Her Majesty's Government.* Vol IV. BL B.S.14/3509.  
 [no.6272\*.]
- 914 [Hong Kong north coastline. (Never done.)]
- 915 — Zanzibar Island. BL Maps Z.12.[915.]  
 Intell: Div: N<sup>o</sup> 915. Lith<sup>d</sup> at the Intelligence Division, War [PRO CO 700 East Africa  
 Office, July 1892. 3]  
 1:145,118. 48 x 60cm. [PRO MPG 850(4)]  
 "F.N.W. Litho." MCE Superseded
- 916 — Chart of the Ogun River. Compiled in the Intell: Div. W.O. BL 64625.(16.)  
 from the best available sources. 1892. B. [PRO MPG 850(4)]  
 Int: Div: N<sup>o</sup> 916. Lith<sup>d</sup> at the Intell: Div: W.O. August 1892. MCE Superseded  
 1:188,776. 16 x 45cm.  
 Shows the river upstream as far as Abeokuta.

- 916 — Chart of the Ogun River. Compiled in the Intell: Div. W.O. from the best available sources. 1892. B.  
Int: Div: N<sup>o</sup> 916. Lith<sup>d</sup> at the Intell: Div: W.O. August 1892.  
1:188,776. 16 x 45cm.  
Shows the river upstream as far as Abeokuta. BL 64625.(16.)  
[PRO MPG 850(4)]  
MCE Superseded
- 917 [Sketch map showing divisions of Portsmouth defences. 1sh.]
- 918 — Map of the Provinces of the Upper Me Khong River. Copied from Siamese Government Map shewing Siamese and French outpost and Siamese view of boundaries between Siam and Cambodia. The map gives the villages &<sup>c</sup> in the Me Khong Valley & the route of the Siamese Military Expedition of 1885. (Sig<sup>d</sup>) F.H. Swettenham Dec<sup>r</sup> 1891. Reduced in the Intelligence Division, W.O. to half scale August 1892.  
Intell: Div: N<sup>o</sup> 918. Photozincographed at the Ordnance Survey Office, Southampton, 1892.  
1:506,880. 63 x 95cm.  
"Confidential". PRO FO 925/2403
- 919 — Sketch of Country round Tangier. Sketched by Captain G.F. Leveson, R.E., Lieutenant G.M. Kirkpatrick, R.E. Copied by Corporal J.A. Watson, R.E. March 1892.  
I.D.W.O. N<sup>o</sup> 919. Photozincographed at the Ordnance Survey Office, Southampton, 1892.  
1:21,120. 3sh. 61 x 99cm.  
The sheets are designated IDWO919<sup>(a)</sup> - 919<sup>(c)</sup> and numbered Sheet 1 - Sheet 3 respectively. [PRO FO 925/592]  
MCE Superseded
- 920 — Routes Lagos to Abeokuta.  
Int: Div: N<sup>o</sup> 920. Lith<sup>d</sup> at the Intell: Div: W.O. August 1892.  
1:126,720. 27 x 84cm.  
"... plotted from field book without compass bearings, consequently the road is shown straight ..."  
BL 65340.(13.)  
[PRO MPG 850(3)]  
MCE Superseded
- 921 — Town and Environs of Fez. Revised July 1909.  
G.S.G.S., N<sup>o</sup> 921. Printed at the Ordnance Survey Office, Southampton, 1911.  
1:21,120. 89 x 63cm.  
"Agents for the sale of maps ... London. E. Stanford ... Price 1/- net." BL R.U.S.I. B337.  
[PRO FO 925/199]  
MCE Superseded
- 922 [Defence scheme charts (S. of England, etc.) 2sh.]

- 923 — Map of the Northern Part of the Northern Pacific Ocean. [PRO FO 925/1863]  
 Intelligence Division N<sup>o</sup> 923. Litho<sup>d</sup> in the Intelligence  
 Division, W.O. August 1892.  
 1:4,560,000 approx. (at the southern limit of the map.) 107 x 56cm.  
 Cropped along the centre fold.  
 In: *Behring Sea Arbitration. Appendix to Case of Her Majesty's Government.* BL B.S.14/3509.  
 Vol IV. [no.6272\*.]
- 924 — Kit of N.C.O., Gunner or Driver, R.H.A., laid out for BL 1865.c.4.(14.)  
 inspection. The Kit of Drivers R.A. is to be laid down as shown  
 here, the helmet and tunic taking the place of busby and dress  
 Jacket and the plume case being omitted. Plate 1.  
 Intell: Div: W.O. N<sup>o</sup> 924<sup>a</sup> Litho<sup>d</sup> at the Intelligence Division  
 W.O. March 1893. Corrected June 1894.  
 34 x 28cm.  
 A drawing  
 "C.J. Donovan".  
 "Printed for Her Majesty's Stationery Office, and sold by - Eyre &  
 Spottiswoode, East Harding Street, Fleet Street, E.C. ... Price 2d."
- Kit &c in barrack room. Mounted men of field artillery. BL 1865.c.4.(20.)  
 Plate 8.  
 Intell: Div: W.O. N<sup>o</sup> 924(b).  
 14 x 25cm.  
 A drawing
- Kit &c in barrack room. Dismounted men of field artillery. BL 1865.c.4.(20.)  
 Plate 9.  
 Intell: Div: W.O. N<sup>o</sup> 924(c).  
 15 x 26cm.  
 A drawing
- Kit &c in barrack room. N.C.O. & men of garrison artillery. BL 1865.c.4.(20.)  
 Plate 10.  
 Intell: Div: W.O. N<sup>o</sup> 924(d). [Printed] Sept. 1893.  
 23 x 29cm.  
 A drawing
- 925 — Kit of garrison artillery valise equipment, laid out for BL 1865.c.4.(24.)  
 inspection. Plate 6.  
 Intell: Div:, W.O., N<sup>o</sup> 925.  
 33 x 29cm.  
 Endorsed: ... 23.1.93.  
 A drawing  
 "C.J. Donovan Litho."

- 926 — Town and environs of Mekinez. From a prismatic compass sketch by Lt G.M. Kirkpatrick R.E. PRO FO 925/198  
I.D.W.O. No 926. Photo'Litho'd at S.M.E.  
1:21,120. 34 X 51cm.  
"Confidential".
- 927 [S.A. Republic. (never done.)]
- 928 — Road Chart of Country between Mombasa and Machakos BL 66430.(79.)  
I.B.E.A. Copied from the Original by M<sup>r</sup> Ainsworth of the MCE Superseded  
I.B.E.A. C<sup>o</sup>s Service.  
Intell. Div. N<sup>o</sup> 928. Litho<sup>d</sup> at the Intelligence Division, War  
Office, Sep<sup>t</sup> 1892.  
1:633,600. 49 x 52cm.  
"E. Manning, Lith."
- 929 — Rough Route Sketch from Machakos to Wakoli's (Busoga). MCE Superseded  
Copied from the original by Mr Reddie of the I.B.E.A. C<sup>o</sup>s  
Service.  
Intell: Div: W.O. N<sup>o</sup> 929. Lith<sup>d</sup> at the Intelligence Division, War  
Office, Oct. 1892.  
1:253,440 approx. 40 x 94cm.  
The route is printed in five sections.
- 930 — Map of the Country round Bizerta. Traced in I.D.W.O. Dec<sup>r</sup> PRO FO 925/596  
1892.  
Intell. Div. W.O. No. 930.  
1:20,000. 84 x 64cm.  
"(Confidential.)"
- 931 — Map showing routes in Awuna and Krepi Traversed by the [PRO CO 700 Gold Coast  
Anglo-German Boundary Commission by M<sup>r</sup> George E. 26]  
Ferguson. MCE Superseded  
Intell: Div:, W.O., No. 931. Lith<sup>d</sup> at the Intell: Div:, W.O., Oct.  
1892.  
1:145,094. 2sh. 50 x 72 & 64 x 72cm.  
Shows the boundary between Togoland and the Gold Coast Colony.  
The sheets are designated IDWO931<sup>(a)</sup> & 931<sup>(b)</sup> and numbered Sheets I &  
II respectively.

- 932 — Map of French manœuvres, Sept. 1892. from the General Staff Map of France.  
I.D., W.O. N° 932. Photozincographed at the Ordnance Survey Office, Southampton, 1892.  
1:80,000. 46 x 25cm.  
Shows the country twenty miles to the south of Nancy.  
In: *Report on the Manœuvres of the 6th French Army-Corps near Nancy, September, 1892.* London: War Office, 1892. pp.19. Confidential. MOD DMO series.  
BB1/D.
- 933 — Austro-German Military Ride between Vienna and Berlin, October, 1st to 11th, 1892. MOD DMO series.  
Intell: Div:, W.O., N° 933. BB1/D.  
1:1,200,000. 25 x 40cm.  
A sketch map of the country across which the race was held.
- 934 — Skeleton map to illustrate Operations in Black Mountain, 1892. Copied from Map of the Survey of India with Report on Expedition of 1888. BL 57595.(2.)  
Intell: Div:, W.O., N° 934. BL R.U.S.I. A44.49.  
1:126,720. 25 x 23cm. MCE Superseded  
Shows part of the North-West Frontier Province of India.
- 935 — Sketch map of Korea. From the Map published by R.G.S. with Additions by Capt. Cavendish A & S. Highlanders. [PRO FO 925/2325, 2350,  
2423-4, 2603-4]  
Intell: Div: W.O. N° 935. Lith<sup>d</sup> at the Intelligence Division, W.O. Nov<sup>r</sup> 1892.  
1:2,914,560. 21 x 37cm.  
In: *The armed strength of Corea, 1891.* London: War Office, 1892. pp.20. MOD DMO series.  
Confidential. BB1/D.
- [Another edition.] Based on the Map published in the Proceedings R.G.S. 1886. I.D.W.O. N° 935. Lith<sup>d</sup> at the MCE Superseded  
I.D.W.O. Nov<sup>r</sup> 1892. 2<sup>nd</sup> Edition Aug. [1894.]  
"Published ... by Edward Stanford ... London S.W. Price 1/6".
- 4<sup>th</sup> [edition] Nov. [1894.] MCE Superseded  
31 x 37cm.
- 936 — [Map to illustrate report on Uganda.] MCE Superseded  
Intell: Div: N° 936.  
1:3,801,600. 41 x 33cm.  
Shows British and German East Africa.



- 937 — River Juba. Surveyed by Commander F.G. Dundas R.N., Imperial British East Africa Co's. Service 1892. I.D.W.O. No. 937. Zincographed at the Ordnance Survey Office, Southampton, 1893. Additional information added November 1893. 1:292,187. 36 x 115cm. "J.W. Tritton". **BL 63541.(3.)**  
[PRO FO 925/599]  
MCE Superseded
- 938 — Index plan of the IBEA Railway Survey (Preliminary) Mombasa-Victoria Nyanza. Intell. Div. No. 938. 1:2,191,400. 44 x 30cm. Does not show sheet lines. See also IDWO 893. **MCE Superseded**
- 939 — Map of the sources of the Amu-Daria. From the Map drawn up before the Russian Military-Topographical Divisional Staff, according to the latest information, 1885. Int. Div. W.O. N<sup>o</sup> 939. [Printed] November, 1892. 1:1,260,000. 48 x 39cm. "Confidential". **BL 46900.(104.)**  
[PRO FO 925/2080]
- 940 — Sketch map of the Benin River. By Captain H.L. Gallwey, E.L. Regt. Int: Div: N<sup>o</sup> 940. Litho<sup>d</sup> at the I.D.W.O. Nov<sup>r</sup> 1892. 1:253,440. 75 x 46cm. [PRO FO 925/200]  
MCE Superseded
- 941 [Plan de la ville de Noume'a (New Caledonia), 1:4,000.]
- 942 — Map of Tokar Sub District. Open Traverse Survey from Ras Makda to Debet Awateb. By M<sup>r</sup> John Langley. I.D.W.O. No. 942. Zincographed at the Ordnance Survey Office, Southampton, 1893. 1:100,000. 55 x 90cm. **BL Maps Z.12.[942.]**  
[PRO FO 925/2968]  
MCE Superseded
- 943 — Map of the Territories Explored by the Boundary Commission on the west of the Gold Coast Colony. Compiled by Capt. J. Irvine Lang, R.E. Boundary Commissioner. From his own sketches, from I.D.W.O. 733. & from Cap<sup>t</sup> Binger's Carte du Haut Volta. 1892. I.D. W.O. N<sup>o</sup> 943. Photozincographed at the Ordnance Survey Office, Southampton, 1893. 1:316,800. 4sh. 57 x 79, 56 x 79, & 57 x 74cm. The sheets are designated IDWO 943(a)-(d), and numbered Sheets I-IV respectively. "Confidential". **BL 65350.(16.)**  
[PRO CO 700 Gold Coast 28 ]  
[PRO FO 925/600]  
MCE Superseded

- 944 — Map of the Territories Explored by the Boundary Commission on the west of the Gold Coast Colony. Compiled by Capt. J. Irvine Lang, R.E. Boundary Commissioner. From his own sketches, from I.D.W.O. 733. & from Cap<sup>t</sup> Binger's Carte du Haut Volta. 1892.  
I.D.W.O. No. 944. Reduced by Photozincography, from Original on Scale of 1" = 5 miles, at the Ordnance Survey Office Southampton, March 1893.  
1:506,880. 68 x 97cm. BL Maps Z.12.[944.]  
[PRO MPPG 102(9)]  
MCE Superseded
- 945 — North East frontier of Burma. Traced from a Map supplied by India Office. PRO FO 925/2376  
Intell: Div:, W.O., N<sup>o</sup> 945. Dec:, 1892.  
1:2,027,520. 34 x 47cm.
- 946 — Hangö Road and approaches. Transfer from Admiralty Chart No. 810. Map II. PRO WO 106/5952  
I.D.W.O. No. 946<sup>(b)</sup>. January 1893.  
1:24,500 approx. 63 x 49cm.  
*Inset: Hangö Harbour, 1:8,600 approx.*  
In: *Military Report on South Finland*. London: Harrison and Sons, 1893. 2 vol. Confidential.
- Helsingfors, Sveaborg, and parts adjacent. Transfer from Admiralty Chart No. 2224. Map III.  
I.D.W.O. N<sup>o</sup> 946<sup>(c)</sup>. January 1893.  
1:15,800. 64 x 51cm.  
With fortifications overprinted in red.  
In: *Military Report on South Finland*. London: Harrison and Sons, 1893. 2 vol. Confidential. PRO WO 106/5952
- Viborg. Transfer from Admiralty Chart No. 2247. Map IV.  
I.D.W.O. No. 946<sup>(d)</sup> January 1893.  
1:140,000 approx. 43 x 47cm.  
*Inset: The Narrows leading to Viborg, 1:84,000 approx.*  
With fortifications overprinted in red.  
In: *Military Report on South Finland*. London: Harrison and Sons, 1893. 2 vol. Confidential. PRO WO 106/5952
- Plan of Sestroyetsk. Transfer from Admiralty Chart No. 2279. Map V.  
I.D.W.O. No. 946<sup>(e)</sup>. January 1893.  
1:140,000 approx. 65 x 46cm.  
Also shows St Petersburg, Kronstadt, and the eastern extremity of the Gulf of Finland.  
In: *Military Report on South Finland*. London: Harrison and Sons, 1893. 2 vol. Confidential. PRO WO 106/5952

- 947 — Map of part of Halifax Harbour shewing Wharves, Railway Stations & Camping Grounds. Pl. II.  
I.D.W.O. No. 947<sup>A</sup>. Zincographed at the Ordnance Survey Office, Southampton, January 1893.  
1:10,560. 42 x 40cm.  
In: *Military Report on the Canadian Pacific Railway*. London: War Office, 1892. pp.22. Confidential
- MOD DMO series.  
BB1/D.
- Plan shewing Montreal Harbour and Canadian Pacific Railway Station. Pl. IV.  
Intell. Div. W.O. N<sup>o</sup> 947<sup>(b)</sup>. [Printed] December 1892.  
1:12,000 approx. 60 x 31cm.  
In: *Military Report on the Canadian Pacific Railway*. London: War Office, 1892. pp.22. Confidential
- MOD DMO series.  
BB1/D.
- Plan of part of Vancouver City shewing Camping Ground and Canadian Pacific Railway Station and Wharf. Pl. V.  
Intell. Div. W.O. N<sup>o</sup> 947<sup>(c)</sup>. [Printed] December 1892.  
1:7,200. 62 x 54cm.  
In: *Military Report on the Canadian Pacific Railway*. London: War Office, 1892. pp.22. Confidential
- MOD DMO series.  
BB1/D.
- 948 — Carte annexée a l'Arrangement du 8 Décembre 1892.  
Intell: Div: N<sup>o</sup> 948. Litho<sup>d</sup> at the Intelligence Division, W.O. Dec<sup>r</sup> 1892.  
1:2,000,000. 40 x 36cm.  
Shows the boundaries of Liberia.
- PRO MPK 401(5)
- 949 — Road sketch Suakin, Sinkat, Erkowit. By Capt: E.L. Guilding D.A.A.G.  
Intell: Div:, W.O., N<sup>o</sup> 949. Lithographed at Intell: Div: W.O. May 1893.  
1:253,440. 61 x 66cm.  
With: Eye Sketch Erkowit, 1:18,363; Eye Sketch Tambuk, 1:10,560; Fort Tambuk, 1:1,836.
- MCE Superseded
- 950 — Map of the Surveyed Portion of British Bechuanaland.  
I.D.W.O. 950. Photozincographed at the Ordnance Survey Office, Southampton, February 1893.  
1:297,504. 4sh. 62 x 62cm.  
"Compiled and drawn by Jas. Fleming, Surveyor General's Office, Vryburg, British Bechuanaland. 1892."  
The sheets are designated IDWO950(a)-(d).
- BL 67150.(3.)  
BL R.U.S.I. A2447.  
[PRO CO 700  
Bechuanaland 6]  
MCE Superseded

- 951 — Cavalry manœuvres near Chalons, Sept. 1892.  
Intell: Div: W.O. N<sup>o</sup> 951. [Printed] Jan. 1893.  
1:200,000. 39 x 51cm.  
Shows Northern Champagne, between Rheims and Mézières.  
In: *Reports on French Cavalry Manœuvres near Chalons and in the "Hautes Pyrénées."* 1892. London: War Office, 1893. pp.21. Confidential.
- MOD DMO series.  
BB1/D.  
MOD 1F5. BB1/D.
- 952 — The World (Mercator's projection). Shewing the Coaling Stations and Colonial Defended Ports of the British Empire, also the distribution of the British Imperial and Colonial Forces at those Stations.  
Intell: Div: W.O. N<sup>o</sup> 952. Litho. at the Intelligence Division, War Office. Jan<sup>y</sup> 1893.  
1:87,500,000 approx. at the equator. 44 x 29cm.  
"The Army book for the British Empire" Map N<sup>o</sup> 2."  
In: *The Army book for the British Empire.* London: H.M.S.O., 1893. pp.612. 5/-.
- MOD AO11 "1660/1893".
- 953 — Map of the Anglo-Portuguese Boundary in East Africa, From the North Eastern corner of the South African Republic, to Latitude 18°S. Made by the British Section of the Anglo-Portuguese Boundary Commission, 1892. Major J.J. Levenson, Royal Engineers, British Commissioner. Captain S.C.N. Grant, Royal Engineers. Lieutenant C.S. Wilson, Royal Engineers. assisted by Sergeant D. Clarke, Royal Engineers. 2nd. Corporal T. Johnson, Royal Engineers.  
I.D.W.O. No. 953. Photozincographed at the Ordnance Survey Office, Southampton, 1893.  
1:292,176. 6sh. 36 x 38cm.  
The sheets of the MCE copy have been cropped and joined.
- BL Maps Z.12.(953.)  
BL R.U.S.I. A25.15.  
[PRO CO 700 South Africa 27 ]  
[PRO FO 925/262]  
MCE Superseded
- 954 — Massi Kessi and Surrounding Country. Surveyed by the British Section of the Anglo-Portuguese Boundary Commission, 1892.  
I.D.W.O. No. 954. Photozincographed at the Ordnance Survey Office, Southampton, 1893.  
1:146,088. 44 x 62cm.
- BL 66598.(6.)  
BL R.U.S.I. A25.14.  
[PRO CO 700 South Africa 28 ]  
[PRO FO 925/604]  
MCE Superseded
- 955 — Map of Finland. Enlarged from A. Petermann's Map of East Europe. Map I.  
I.D. W.O. N<sup>o</sup> 955. Photozincographed at the Ordnance Survey Office, Southampton, February, 1893.  
1:1,850,000. 46 x 66cm.  
"Confidential."  
In: *Military Report on South Finland.* London: Harrison and Sons, 1893. 2 vol. Confidential.
- PRO WO 106/5952

- 956 — Distribution of troops in Algeria and Tunis. PRO FO 925/460  
 Intell: Div: N<sup>o</sup> 956. Jan, 1893.  
 1:2,000,000. 79 x 50cm.  
 The distribution and strength of the XIX Army Corps has been added in  
 ms. by Major J.S.S. Barker, R.A.
- 957 — Mombasa, Victoria Lake Railway. Surveyed in 1892 by BL 66430.(17.)  
 Captain J.R.L. Macdonald R.E. Captain J.W. Pringle R.E. Lieut. BL R.U.S.I. A45.43.  
 P.G. Twining R.E. Lieut. H.H. Austin R.E. Sergt. F.H. Thomas [PRO FO 925/900]  
 M.W.D. India. MCE Superseded  
 I.D.W.O. No. 957. Photozincographed at the Ordnance Survey  
 Office, Southampton, 1893.  
 1:292,176. 7sh. 74 x 58cm and smaller.  
 The sheets are designated IDWO 957(a)-(g) and numbered Sheets 1-7  
 respectively.
- 958 — Oshun River from Igbo Oshun to Lagoon. Sketched by BL 64625.(17.)  
 Captain Bower, Assistant Inspector Lagos Constabulary. MCE Superseded  
 Intell: Div: W.O. N<sup>o</sup> 958. [Printed] February 1893.  
 1:63,360. 39 x 51cm.  
 Printed in two sections.
- 959 — Map of the British Isles, shewing Military and Regimental MOD AO11 "1660/1893".  
 Districts.  
 Int. Div W O. N<sup>o</sup> 959.  
 1:2,661,120 approx. 33 x 38cm.  
 "The Army book for the British Empire" Map N<sup>o</sup> 1."  
 In: *The Army book for the British Empire*. London: H.M.S.O., 1893. pp.612.  
 5/-.
- 960 — Map of the Mosquito Reservation, Nicaragua (Central [PRO FO 925/1336]  
 America). Shewing the Position on certain Rivers of the MCE Superseded  
 meridian of 84°15' Longitude West from Greenwich as defined  
 by the Commissioners appointed by His Excellency Robert  
 Henry Clarence, Chief of the Mosquito Indians and the  
 Government for the Mosquito Reservation.  
 Int. Div. W.O. No. 960. Lithographed at the Int. Div. W.O.  
 March 1893.  
 1:364,800. 54 x 94cm.  
 "Signed, Robert Henry Clarence, Chief".
- [Another copy.]  
 In: *Further Selection of Papers respecting the Mosquito Reserve*. Part IV. BL B.S.14/3509.[no.6486.]  
 London: Foreign Office, 1894. pp.31. Confidential. (6486.)
- 961 [Not done.]

- 962 — Map shewing routes of Cap<sup>t</sup> Lugard in Uganda and Unyoro and adjoining territories. With notes on soil, products, vegetation &c. Sketched by Capt F.D. Lugard, D.S.O. in 1891. Int. Div. W.O. N<sup>o</sup> 962. Litho<sup>d</sup> at the Intelligence Division, War Office, June, 1893.  
1:506,880 approx. 93 x 52cm.  
*Inset*: Skeleton Map of the same area as adjusted by M<sup>r</sup> E.G. Ravenstein F.R.G.S., 1:1,584,000.
- 963 — Index Plan of the IBEA Railway Survey, Mombasa - Victoria Nyanza.  
Int: Div: W.O. No. 963. [Printed] March 1893.  
1:2,191,400. 49 x 36cm.  
Does not show sheet lines.
- [Another edition.] Pl. I.  
With five overprinted versions (Pl. III-VII) showing habitation, altitude, hydrology, Masai raiding routes, and slave caravan routes.  
In: *Report on Mombasa Victoria Lake Railway Survey*. London: H.M.S.O., 1893. pp.124. 4/6. (C. 7025.)
- 964 — Jamaica. Sketch Map of Kingston Harbour. Drawn by J.R[?]. Donnellan G.M.S.R.E.  
I.D.W.O. No. 964. Photozincographed at the Ordnance Survey Office Southampton, March 1893.  
1:97,280. 28 x 20cm.  
*Endorsed*: Francis J. Washington, Lieut Col. C.R.E. 6 February 1893.
- 965 [Sketch of new works at Ruschuk, 1:14,492.]
- 966 [Sketch of Varna & its environs, 1:42,240.]
- 967 [Volunteer tactical manœuvres at Eastbourne 1893.]
- 968 — Sketch map of Vice Consul Sharpe's Route, From Lake Tanganyika to Lake Mwero & the R. Luapula 1892.  
Intell: Div: W.O. N<sup>o</sup> 968. [Printed] March 1893.  
1:506,880. 65 x 59cm.
- 969 [Map of St George's defences (Bermuda) 1892.]
- BL 66125.(7.)  
BL R.U.S.I. A45.47.  
[PRO CO 700 East Africa  
150]  
MCE Superseded
- [BL 66430.(15.)]  
BL R.U.S.I. A25.17.  
[PRO FO 925/207]  
MCE Superseded
- BL B.S.Ref.1893-4.lxii
- MCE Superseded
- BL 66110.(33.)  
MCE Superseded

- 970 — Map showing routes in Awuna and Krepi, Traversed by the Anglo-German Boundary Commission. Reduced by photography at the Ordnance Survey, Southampton, from the map by M<sup>r</sup> George E. Ferguson, on a scale of 1 inch to 2.29 Miles.  
Intell: Div: W.O. No. 970. [Printed] April 1893.  
1:253,440. 65 x 41cm.  
Shows the boundary from the Gulf of Guinea to the River Volta at its confluence with the River Abo. [PRO MPGG 102(4)  
MCE Superseded
- 971 — Aldershot Division, Autumn manœuvres 1893.  
I.D., W.O., N<sup>o</sup> 971. Photozincographed at the Ordnance Survey Office, Southampton. 1893. BL R.U.S.I. A2.21.  
MCE Superseded  
1:31,680. 68 x 44cm.  
Shows the Downs to the north-west of Lambourn.  
The MCE copy is a slightly enlarged photocopy.
- 972 [Universal scale of latitude & longitude.]
- 973 — Map of part of Transcaucasia and Turkey in Asia. BL 43000.(53.)  
Compiled in the Intelligence Division, War Office 1895.  
I.D.W.O. N<sup>o</sup> 973. Lithographed in the Intell. Div., W.O. March 1895.  
1:506,880. 58 x 78, 61 x 77, & 101 x 66cm.  
Three sheets only from a set of six. The sheets are designated IDWO 973a, 973<sup>(c)</sup>, and Intell: Div: W.O. N<sup>o</sup> 973<sup>(F)</sup>.  
"Compiled by J.E. Hawkins. Lithographed by J.H. Brigly."  
"Confidential".
- 974 — Mundungsgebiet der Flüsse Aqua Jafe, Rio del Rey, Meta, Andonkat & Meme. Reduced by Photozincography at the Ordnance Survey Office, Southampton. From the original Chart on the scale of  $\frac{1}{100000}$ . [PRO FO 925/211]  
MCE Superseded  
I.D. W.O. N<sup>o</sup> 974. [Printed] May 1893.  
1:200,000. 47 x 32cm.  
An hydrographic chart.  
Shows the river deltas to the east of the Old Calabar River.
- [Another copy.]  
In: *Agreement between Great Britain and Germany respecting the Rio Del Rey on the West Coast of Africa. Signed at Berlin, April 14, 1893.* London: H.M.S.O., 1893. pp.2. 6½d. (Treaty series. No. 9. 1893.) (C. 7026.) BL B.S.Ref.1893-4.cix.
- 975 [Exmouth Manœuvres Woodbury Camp 1893, 1:31,680.]

- 976 — Kilimanjaro and the Neighbourhood, Prepared by the Officers of the British Commission 1892. I.D., W.O., No. 976.<sup>(a)</sup>. Photozincographed at O.S. Southampton May 1893. 1:253,440. 88 x 62cm. Anglo German Boundary in East Equatorial Africa. Sheet II. **BL 66430.(18.)/2**  
[PRO CO 700 East Africa 4 ]  
[PRO FO 925/899]
- From the Mouth of the Umba River to Lake Jipe, Prepared by the Officers of the British Commission 1892. I.D., W.O., No. 976.<sup>(b)</sup>. Photozincographed at O.S. Southampton May 1893. 1:253,440. 88 x 66cm. Anglo German Boundary in East Equatorial Africa. Sheet I. **BL 66430.(18.)/1.**  
[PRO CO 700 East Africa 4 ]
- 977 — Mouth of the Umba and Vanga, Surveyed by the Officers of the British Commission 1892. I.D., W.O., No. 977. Photozincographed at O.S. Southampton May 1893. 1:63,360. 54 x 68cm. Anglo German Boundary in East Equatorial Africa. Sheet III. **BL 66430.(18.)/3.**  
[PRO CO 700 East Africa 4 ]
- 978 — Triangulation chart of 1892. I.D., W.O., No. 978. Photozincographed at the Ordnance Survey Office, Southampton. June 1893. 1:506,880. 88 x 55cm. "The Triangulation & astronomical determinations are by the British Commissioner Consul C.S. Smith." Anglo German Boundary in East Equatorial Africa. Sheet IV. **RGS Kenya 5.34**
- 979 — Military Map of Great Britain. Shewing the distribution of Regular, Militia, Yeomanry, and Volunteer units of all arms. Int. Div. W.O. No. 979. Transferred from the Ordnance Survey Index Map. Jan<sup>y</sup>. 1885. 1:633,600. 3sh. 90 x 67 & 90 x 65cm. **BL 1190.(69.)**  
**BL R.U.S.I. A3.2**  
[PRO FO 925/4194]  
MCE Superseded
- 980 — Sketch map of paths round Newcastle by Major C.W. Gore 2<sup>nd</sup> Duke of Wellington's (W. Riding Reg<sup>t</sup>) Dec. 1892. Main positions from Map of Jamaica by Colin Liddell, 1888. Intell: Div: W.O. No. 980. Litho<sup>d</sup> at the I.D., W.O., May 1893. 1:31,680. 39 x 29cm. **BL 80885.(4.)**  
[PRO FO 925/1813]  
MCE Superseded



- 981 — Map to illustrate M<sup>r</sup> W.R.D. Beckett's route Nov<sup>r</sup> 1891 to April 1892. Topography from map by M<sup>r</sup> J. M<sup>c</sup>Carthy F.R.G.S. published with R.G.S. proceedings 1888, with a few additions by M<sup>r</sup> Beckett. BL 60125.(2.)  
Intell: Div: N<sup>o</sup> 981. Litho<sup>d</sup> in the Intelligence Division, W.O. [PRO FO 925/2370]  
June 1893.  
1:2,914,560. 47 x 48cm.  
Shows Indo-China.
- [Another copy.]
- In: *Report by Mr. W.R.D. Beckett upon his journey through the Eastern Lao states of Siam and along the Middle Mekong Valley, with especial reference to the new Siamese Railway from Bangkok to Korat.* London: Foreign Office, 1893. pp.101. Confidential. (6365.) BL B.S.14/3509.[no.6365.]
- 982 — Sketch of route from Sisophon to Korat. [PRO FO 925/2371]  
Intell. Div. W.O. No. 982(a). Litho. at the Intelligence Div. W.O. May 1893.  
1:583,672. 35 x 32cm.  
With a gradient profile of the route.  
\*Published in R.G.S. Proceedings 1888.\*
- In: *Report by Mr. W.R.D. Beckett upon his journey through the Eastern Lao states of Siam and along the Middle Mekong Valley, with especial reference to the new Siamese Railway from Bangkok to Korat.* London: Foreign Office, 1893. pp.101. Confidential. (6365.) BL B.S.14/3509.[no.6365.]
- Sketch of Route from Korat to Nongkhai.  
I.D.W.O. 982(b). Litho: at the Intell: Div: W.O. May 93.  
1:583,672. 35 x 32cm.  
With a gradient profile of the route.
- In: *Report by Mr. W.R.D. Beckett upon his journey through the Eastern Lao states of Siam and along the Middle Mekong Valley, with especial reference to the new Siamese Railway from Bangkok to Korat.* London: Foreign Office, 1893. pp.101. Confidential. (6365.) BL B.S.14/3509.[no.6365.]
- 983 — Formosa I<sup>d</sup> Transferred from Admiralty Chart N<sup>o</sup> 1968, with some additions by Acting Consul Alexander Hosie F.R.G.S.  
Intell: Div: W.O. N<sup>o</sup> 983. Litho<sup>d</sup> at the Intelligence Division W.O. May 1893.  
1:696,960. 55 x 65cm.  
In: *Report by Mr. Hosie on the Island of Formosa with special reference to its resources and trade.* London: H.M.S.O., 1893. pp.25. 9d. (Commercial. No. 11 (1893).) (C. 7104.) BL B.S.Ref.1893-4.lxxxix.1.

- 984 — Map of the hinterland of the Gold Coast Colony. Compiled by Mr. G.E. Ferguson from his own surveys from native information & from existing maps. [PRO CO 700 Gold Coast 29]  
Intell: Div: W.O. No. 984. Litho. at the Intelligence Division, War Office. Aug. 1893. MCE Superseded  
1:1,030,000. 77 x 63cm.  
*Inset:* Sphere of British influence in the hinterland of the Gold Coast Colony.
- 985 — Sketch of Shekh Said. To accompany Lt Col: Stace's Report. BL 49362.(4)  
I.D., W.O., N<sup>o</sup> 985. [Printed] June, 1893. [PRO FO 925/2083]  
1:73,047. 22 x 18cm.  
Shows part of the Arabian coast at the mouth of the Red Sea.
- 986 — Map of Austria-Hungary shewing the Military Territorial Districts and the Military and Naval Recruiting Districts. BL 27727.(30.)  
Int Div: W.O. N<sup>o</sup> 986.  
1:1,500,000. 89 x 66cm.
- 987 [Sketches for report on Erkowat, etc.]
- 988 — Sketch map of M Léon Fabert's journey. II. MCE Superseded  
I.D.W.O. No 988(a). Photozincographed at the Ordnance Survey Office, Southampton, July 1893.  
1:1,000,000. 22 x 36cm.  
Shows the coast of Mauritania.
- [Another copy.]  
In: *The French in West Africa*. London: War Office, 1893. pp.119. BL B.S.45/255.  
Confidential.
- Sketch Map to illustrate the operations against Dahome. III. MCE Superseded  
I.D.W.O. No 988(b). Photozincographed at the Ordnance Survey Office, Southampton, July 1893.  
1:1,000,000. 23 x 17cm.  
Shows the region between Togoland and Lagos.
- [Another copy.]  
In: *The French in West Africa*. London: War Office, 1893. pp.119. BL B.S.45/255.  
Confidential.

- Map to show journeys of Crampel, Dybowski, Mizon and Maistre. IV. MCE Superseded  
 I.D.W.O. No 988(c). Photozincographed at the Ordnance Survey Office, Southampton, July 1893.  
 1:4,000,000. 42 x 40cm.  
 Shows French Equatorial Africa, the Cameroons, and Eastern and North-eastern Nigeria.
- [Another copy.]  
 In: *The French in West Africa*. London: War Office, 1893. pp.119. BL B.S.45/255.  
 Confidential.
- Map to show Monteil's Route 1891-1892. V. MCE Superseded  
 I.D.W.O. No 988(d.) Photozincographed at the Ordnance Survey Office, Southampton, July 1893.  
 1:11,404,800. 23 x 29cm.  
 Shows Africa from the Gulf of Benin to the coast of Tripoli.
- [Another copy.]  
 In: *The French in West Africa*. London: War Office, 1893. pp.119. BL B.S.45/255.  
 Confidential.
- Skeleton map of French Congo (reduced from Justus Perthes). VI. MCE Superseded  
 I.D.W.O. 988(e). Photozincographed at the Ordnance Survey Office, Southampton, August 1893.  
 1:8,000,000. 32 x 17cm.
- [Another copy.]  
 In: *The French in West Africa*. London: War Office, 1893. pp.119. BL B.S.45/255.  
 Confidential.
- 989 [Country round Ashdown Forest. 1:63,360. 1sh.]
- 990 — Rough sketch map (not to scale) to illustrate the navigation [PRO FO 925/2372]  
 of the cataracts of Li Pi or Khawn by M<sup>r</sup> W.R.D. Beckett.  
 Intell: Div: W.O. N<sup>o</sup> 990. [Printed] June 1893.  
 34 x 31cm.  
 In: *Report by Mr. W.R.D. Beckett upon his journey through the Eastern Lao states of Siam and along the Middle Mekong Valley, with especial reference to the new Siamese Railway from Bangkok to Korat*. London: Foreign Office, 1893. pp.101. Confidential. (6365.) BL B.S.14/3509.[no.6365.]

- 991 — Map of the southern portion of British East Africa. Compiled in the Intelligence Division, War Office, July, 1893. Intelligence Division, War Office, N<sup>o</sup> 991. Photozincographed at the Ordnance Survey Office, Southampton. 1893.  
1:1,584,000. 95 x 54cm.  
*Insets:* Skeleton map of North East Africa, 1:10,000,000; The Islands of Zanzibar and Pemba, 1:1,584,000; Mombasa, 1:145,920.
- [Another copy.]  
In: *Handbook of British East Africa including Zanzibar, Uganda, and the territory of the Imperial British East Africa Company.* London: Harrison and Sons, 1893. pp.176.
- 992 — Skeleton Map showing River Niger and the Neighbouring French Possessions. Compiled in the Intell: Div., War Office, July, 1893. N<sup>o</sup> I.  
Intell: Div., W.O., N<sup>o</sup> 992. Photozincographed at the Ordnance Survey Office, Southampton, 1893.  
1:3,801,600. 80 x 58cm.
- [Another copy.]  
In: *The French in West Africa.* London: War Office, 1893. pp.119. Confidential.
- 993 — Map of Part of Ukambani District, from the Railway Survey, with Additional Detail and Names supplied by M<sup>r</sup> J. Ainsworth, District Superintendent adjusted thereto. Intelligence Division N<sup>o</sup> 993. Photozincographed at the Ordnance Survey Office, Southampton, 1893.  
1:146,088. 44 x 84cm.
- 994 — Sketch Map of Country between Upper Burma & Yunnan. I.D.W.O. No. 994. Photozincographed at the Ordnance Survey Office, Southampton, 1893.  
1:253,440. 61 x 102cm.  
"No. 235 of 1893. Intelligence Branch [Simla]."  
"Confidential".
- 995 — Skeleton map shewing the frontier territory of Burma, China, and Siam. I.D.W.O. No. 995. Photozincographed at the Ordnance Survey Office, Southampton, 1893.  
1:2,027,520. 47 x 63cm.  
"No. 297 of 1893. Intelligence Branch [Simla]."

BL 66910.(8.)  
MCE Superseded

BL 10097.dd.24.  
[BL 10094.w.16.]  
RGS 539.h.

BL 64625.(21.)  
[PRO CO 700 West Africa  
41A]  
MCE Superseded

BL B.S.45/255.

BL 66430.(74.)  
MCE Superseded

PRO FO 925/2368

PRO FO 925/2369

- 996 — Sketch Map of Country near Suakin. Showing routes traversed by El Lewa Holled Smith Pasha C.B. Governor General Red Sea Littoral in March 1892. by Captain Curtis, Bimbashi, Superintending Engineer, Suakin District. I.D.W.O. No 996. Photozincographed at the Ordnance Survey Office, Southampton, July 1893. 1:253,440. 51 x 50cm. Shows the area to the south of Suakin. MCE Superseded
- 997 — Map of Sierra Leone showing Coast Line near Freetown. Compiled in Feb. 1893 by 2<sup>nd</sup> Lieut. F.C. Tregear 1<sup>st</sup> West India Regt. Int. Div. W.O. No. 997. Nov. 1893. 1:21,120. 103 x 61cm. With two panoramic views inset. "Confidential". BL 65640.(16.) [PRO WO 78/2385] MCE Superseded
- 998 [Sketch of Siam, etc.]
- 999 [Sketch map of Upper Mekong Provinces showing boundaries according to various authorities.]
- 1000 — Boundaries of Tongkin or Tongkia. Intell. Div. No. 1000. Litho. at the Intell. Div. W.O. July 1893. 1:1,013,760 approx. 53 x 59cm. Shows the boundary between Siam and Tongkin in North-eastern Laos. BL 58565.(21.) [PRO FO 925/2490] MCE Superseded
- [Another copy.]  
In: *Selection of Papers respecting the Affairs of Siam*. Part I. London: Foreign Office, 1893. pp.68. Confidential. (6372.) BL B.S.14/3509.[no.6372.]
- 1001 — Fac simile of Map given to the French Ambassador, 29<sup>th</sup> Aug., 1889, as indicating the Approximate Boundaries of Siam to the North West & North such as they have hitherto been considered. I.D., W.O., N<sup>o</sup> 1001. Litho<sup>d</sup> at the Intell: Div:, W.O. Aug:, 1893. 1:2,914,560. 45 x 46cm. PRO FO 925/2333
- [Another copy.]  
In: *Selection of Papers respecting the Affairs of Siam*. Part I. London: Foreign Office, 1893. pp.68. Confidential. (6372.) BL B.S.14/3509.[no.6372.]
- [Another copy.]  
In: *Correspondence respecting the Affairs of Siam*. London: H.M.S.O., 1894. pp.225. 2/5. (Siam. No. 1 (1894).) (C. 7395.) BL B.S.Ref.1894.xcvi.

- 1002 — Kilimanjaro and the neighbourhood prepared by the Officers of the British Commission 1892. **PRO FO 925/228B**  
 I.D., W.O., No. 1002<sup>(a)</sup>. Reduced by photozincography at the Ordnance Survey Office, Southampton, August, 1893.  
 1:506,880. 43 x 31cm.  
 Reduction of IDWO 976(a).  
 Anglo German Boundary in East Equatorial Africa. Sheet II.
- [Another copy.]  
 In: *Agreement between Great Britain and Germany respecting Boundaries in East Africa. Signed at Berlin, July 25, 1893.* London: H.M.S.O., 1893. pp.4. **BL B.S.Ref.1893-4.cix.**  
 (Treaty Series. No. 14. 1893.) (C. 7203.)
- From the mouth of the Umba River to Lake Jipe prepared by the Officers of the British Commission 1892. **PRO FO 925/228A**  
 I.D., W.O., No. 1002<sup>(b)</sup> Reduced by photozincography at the Ordnance Survey Office, Southampton, August, 1893.  
 1:506,880. 44 x 34cm.  
 Reduction of IDWO 976(b).  
 Anglo German boundary in East Equatorial Africa. Sheet I.
- [Another copy.]  
 In: *Agreement between Great Britain and Germany respecting Boundaries in East Africa. Signed at Berlin, July 25, 1893.* London: H.M.S.O., 1893. pp.4. **BL B.S.Ref.1893-4.cix.**  
 (Treaty Series. No. 14. 1893.) (C. 7203.)
- 1003 — Mouth of the Umba and Vanga surveyed by the Officers of the British Commission 1892. **PRO FO 925/228C**  
 I.D., W.O., No. 1003. Reduced by photozincography at the Ordnance Survey Office, Southampton, August 1893.  
 1:126,720. 27 x 34cm.  
 Reduction of IDWO 977.  
 Anglo German boundary in East Equatorial Africa. Sheet III.
- [Another copy.]  
 In: *Agreement between Great Britain and Germany respecting Boundaries in East Africa. Signed at Berlin, July 25, 1893.* London: H.M.S.O., 1893. pp.4. **BL B.S.Ref.1893-4.cix.**  
 (Treaty Series. No. 14. 1893.) (C. 7203.)
- 1004 — Triangulation chart 1892. **PRO FO 925/228D**  
 I.D., W.O., No. 1004. Reduced by photozincography at the Ordnance Survey Office, Southampton, August, 1893.  
 1:1,013,760. 45 x 27cm.  
 Reduction of IDWO 978.  
 Anglo German boundary in East Equatorial Africa. Sheet IV.

- [Another copy.]  
 In: *Agreement between Great Britain and Germany respecting Boundaries in East Africa. Signed at Berlin, July 25, 1893.* London: H.M.S.O., 1893. pp.4. (Treaty Series. No. 14. 1893.) (C. 7203.) BL B.S.Ref.1893-4.cix.
- 1005 — Gebiet der Umbamündung. PRO FO 925/228E  
 I.D., W.O., No. 1005. Reduced by photozincography at the Ordnance Survey Office, Southampton, August, 1893.  
 1:50,000. 23 x 30cm.  
 [Anglo German boundary in East Equatorial Africa. Sheet V.]
- [Another copy.]  
 In: *Agreement between Great Britain and Germany respecting Boundaries in East Africa. Signed at Berlin, July 25, 1893.* London: H.M.S.O., 1893. pp.4. (Treaty Series. No. 14. 1893.) (C. 7203.) BL B.S.Ref.1893-4.cix.
- 1006 — Sketch map of France showing 6 General Inspections of Haras & 22 Stallion Depots.  
 Intell: Div: W.O. No. 1006. [Printed] Aug. 1893.  
 1:4,000,000 approx. 22 x 24cm.  
 In: *Report on horse breeding in France.* London: Harrison and Sons, 1893. pp.35. BL 7204.c.16.(10.)  
 MOD DMO series.  
 BB1/D.
- 1007 — Route sketches in Matabililand by Capt. W.H. Sitwell, Northumberland Fusiliers. BL 67078.(10.)  
 MCE Superseded  
 I.D.W.O. N<sup>o</sup> 1007. Reduced & Litho<sup>d</sup> in the Intelligence Division, War Office, August, 1893.  
 1:506,880. 35 x 45cm.
- 1008 [Patterns of Glengarry badges.]
- 1009 [Patterns of Glengarry badges.]
- 1010 — Map of part of British Honduras, to illustrate agreement of 8th July, 1893, Between Great Britain and Mexico. PRO FO 925/1329  
 MCE Superseded  
 I.D.W.O. N<sup>o</sup> 1010. Photozincographed at the Ordnance Survey Office, Southampton, September 1893.  
 1:380,160. 64 x 46cm.  
*Endorsed: Spenser S<sup>t</sup> John; Ign<sup>o</sup> Mariscal.*
- [Another copy.]  
 In: *Treaty and Additional Article between Great Britain and Mexico respecting the Boundary between Mexico and British Honduras. Signed at Mexico, July 8, 1893, and April 7, 1897.* London: H.M.S.O., 1897. pp.6. ~~6~~ (Treaty series. No. 6. 1897.) (C. 8653.) BL B.S.Ref.1898.cv.

- 1011 — Map of part of Matabililand. BL 67075.(117.)  
 Intell: Div: N<sup>o</sup> 1011. Compiled & Litho<sup>d</sup> in the Intelligence  
 Division, War Office, Aug: 93.  
 1:1,584,000. 29 x 40cm.
- 1012 — Map of part of East Africa including the British Protectorate PRO FO 925/1160  
 and adjoining territories. Compiled in the Intelligence Division,  
 War Office, under the direction of L<sup>t</sup> Col. J.K. Trotter, R.A.,  
 D.A.A.G. 1894.  
 Intell. Div. W.O. N<sup>o</sup> 1012. Litho<sup>d</sup> at the Intelligence Division,  
 War Office, Jan<sup>y</sup> 1894.  
 1:1,584,000. 97 x 64cm.  
 "E. Manning, Compiler & Litho."
- [Another copy.]  
 In: *Reports relating to Uganda by Sir Gerald Portal*. London: H.M.S.O., 1894. BL B.S.Ref.1894.lvii  
 pp.55. 6d. (Africa. No. 2 (1894).) (C. 7303.)
- [Another edition.] Map of part of British and German East BL R.U.S.I. A45.42  
 Africa including the Protectorate of Uganda. BL Maps 37.a.28.  
 "Published ... by Edward Stanford ... London S.W. Price 3/-." PRO FO 925/1158  
PRO MPH 531(2,3)  
PRO MPK 123(1)
- [Another copy.]  
 In: *Report of Committee on Administration of East Africa*. London: Foreign BL B.S.14/3509.[no.6489.]  
 Office, 1894. pp.30. Confidential. (6489.)
- 1013 — Mombasa - Victoria Lake railway. Surveyed in 1892 by BL 10094.w.16.  
 Captain J.E.L.[sic.] Macdonald, R.E. [et al]. [BL 10097.dd.24.]  
 I.D.W.O. N<sup>o</sup> 1013. F.S. Weller, lith. Sept 1893.  
 1:1,000,000. 82 x 59cm.  
 "Reduced from the map issued by the Intelligence Division, War Office  
 [957a-g], 1893."  
 In: *Handbook of British East Africa including Zanzibar, Uganda, and the*  
*territory of the Imperial British East Africa Company*. London: H.M.S.O.,  
 1893. pp.176. 3/-.
- 1014 — Plan of Zanzibar. Surveyed under the direction of G.H. PRO FO 925/234  
 Portal, Esq. C.B. H.M. Diplomatic Agent & Consul General by  
 Imam Sharif, K.B. Survey of India. Season 1892.  
 I.D., W.O., 1014. Photozincographed at the Ordnance Survey  
 Office, Southampton, October 1893.  
 1:126,720. 50 x 52cm.  
 A blue-print.



- [Another edition.] Printed at the Ordnance Survey Office, Southampton, 1904. PRO CO 700 East Africa  
25  
MCE Superseded
- 1015 — Map of Austro-Hungarian grand manœuvres, Sept. 1893. BL 27727.(50.)  
I.D., W.O., No. 1015. Photozincographed at the Ordnance  
Survey Office, Southampton, Oct. 1893. Reprinted in 1894.  
1:126,720. 54 x 73cm.  
Covers area Wiener Neustadt - Neunkirchen - Furstenfeld - Eisenburg -  
Neusiedler See.
- 1016 — Part of Sierra Leone showing routes from Port Lokko to BL 65660.(1.)  
interior. BL R.U.S.I. A24.14a.  
Intell: Div.; W.O. N<sup>o</sup> 1016. Compiled & Lithographed in the  
Intelligence Division, War Office, under the direction of Lt Col:  
J.K. Trotter, R.A., D.A.A.G. October, 1893.  
1:506,880. 76 x 49cm.
- [Another edition.] Revised March, 1894. BL 65660.(2.)  
82 x 62cm. BL R.U.S.I. A24.14b.  
"Enlarged South of Lat. 8° Dec 1893." BL Maps Z.12.[1016.]  
Right-hand margin bleeds to show greater detail east and south of [PRO CO 700 Sierra Leone  
Kuranko. 28]  
[PRO FO 925/215-6]  
MCE Superseded
- 1017 — Map of route taken by Governor Sir G. Carter's expedition BL 65110.(30.)  
from Lagos to Ilorin, with continuation to the Niger. by M<sup>r</sup> [PRO MPG 939(3)]  
A.G. Fowler. M.I.C.E.  
Intell. Div. W.O. No. 1017. Litho. at the Intelligence Division,  
War Office. Oct. 1893.  
1:506,880. 66 x 79cm.
- [Another copy.]  
In: *Despatch from Sir Gilbert T. Carter, K.C.M.G., furnishing a General Report*  
*of the Lagos interior expedition, 1893; with a reply from the Secretary of State.*  
London: H.M.S.O., 1893. pp.54. 1/- . (C. 7227.) BL B.S.Ref.1893-4.lxii.
- [Another edition.] ... with M<sup>r</sup> Fowler's routes in 1894. MCE Superseded  
Additions & corrections Oct 1894.
- [Another edition.] Additions [& corrections] Nov. 1894. PRO MPG 1027(1)  
MCE Superseded

- 1018 — Frontier between Old Calabar or Cross River & Benue River to illustrate Anglo-German agreement of November 15<sup>th</sup> 1893. I.D., W.O., No. 1018<sup>(a)</sup>  
1:3,000,000. 37 x 49cm. BL 64625.(5.)  
PRO FO 925/223A
- Frontier between Benue River & Lake Chad to illustrate Anglo-German agreement of November 15<sup>th</sup> 1893. Int. Div. W.O., No. 1018<sup>(b)</sup>  
1:3,000,000. 37 x 27cm. BL 64625.(4.)  
PRO FO 925/223B
- 1019 [“Not done.”]
- 1020 — Plan of Melilla and country adjoining. I.D., W.O., 1020. Photozincographed at the Ordnance Survey Office, Southampton, November 1893. 1:25,000. 38 x 46cm. BL 64037.(8.)  
BL R.U.S.I. A25.41.  
PRO FO 925/3952
- [Another edition.] T.S.G.S., No. 1020. Revised December 1906. BL 64037.(11.)
- 1021 [Defence scheme charts. December, 1893. Various scales. 20sh. Contents: I. Entrance to River Humber; II. Tees Bay; III. Sunderland Harbour; IV. River Tyne entrance; V. Firth of Forth; Fisherow to Queensferry; VI. River Tay; VII. Aberdeen Harbour; VIII. South portion of the Orkney Islands; IX. Clyde; X. Liverpool; XI. Holyhead; XII. Milford Haven; XIII. Swansea Bay; XIV. Bristol Channel; XV. Bantry Bay-Bearhaven; XVI. Queenstown and Port of Cork; XVII. Dublin Bay; XVIII. Belfast Lough; XIX. Lough Foyle; XX. Lough Swilly.]
- 1022 [Map of part of Bermuda, showing Prospect Defences. Major Carter and Lieutenant Wilkinson. 1894. 1:18,103. 1sh.]
- 1023 — Sketch map of the British Central Africa Protectorate. Showing extent of sanctioned claims. Copied in the Intelligence Division War Office from the Original by M<sup>r</sup> H.H. Johnston C.B. Consul General, British Central Africa. I.D.W.O. N<sup>o</sup> 1023. [Printed] January 1894. 1:1,013,760. 64 x 94cm. BL 66110.(34.)  
PRO FO 925/614  
*Inset: Sketch map of British Central Africa, 1:8,000,000 approx.*

- 1024** — French Cavalry Manœuvres in Touraine Sept 1893.  
I.D., W.O., No. 1024. Photozincographed at the Ordnance Survey Office, Southampton. Jan. 1894.  
1:320,000. 29 x 33cm.  
In: *Report on the French Cavalry Manœuvres in Touraine. September, 1893.* London: War Office, 1894. pp.37. Confidential.  
MOD DMO series.  
BB1/D.  
MOD 1F6. BB1/D.
- 1025** [Map of Europe, showing distribution of troops of principal powers. 1894. Revised 1900. 1:6,336,000. 1sh.]
- 1026** — [Sketch map showing military dispositions in the area between Beauvais and La Roche.] Pl. I.  
I.D.W.O. N° 1026(a). Lithographed at I.D.W.O. February 1894.  
1:18,000 approx. 19 x 29cm.  
In: *Report on the French Cavalry Manœuvres in Touraine. September, 1893.* London: War Office, 1894. pp.37. Confidential.  
MOD DMO series.  
BB1/D.  
MOD 1F6. BB1/D.
- [Diagram showing construction of pontoon bridge.] Pl. II.  
I.D., W.O., N° 1026<sup>(b)</sup> Litho<sup>d</sup> at Intell: Div., W.O., Feb: 1894.  
28 x 21cm.  
In: *Report on the French Cavalry Manœuvres in Touraine. September, 1893.* London: War Office, 1894. pp.37. Confidential.  
MOD DMO series.  
BB1/D.  
MOD 1F6. BB1/D.
- Rough sketch of end of bridge. Pl. III.  
I.D.W.O. N° 1026(c). Lithographed at I.D.W.O. February 1894.  
33 x 17cm.  
In: *Report on the French Cavalry Manœuvres in Touraine. September, 1893.* London: War Office, 1894. pp.37. Confidential.  
MOD DMO series.  
BB1/D.  
MOD 1F6. BB1/D.
- Action near La Chapelle Vendomoise. 12<sup>th</sup> September. Pl IV.  
I.D.W.O. N° 1026(d). Lithographed at I.D., W.O., February 1894.  
1:40,000. 29 x 16cm.  
In: *Report on the French Cavalry Manœuvres in Touraine. September, 1893.* London: War Office, 1894. pp.37. Confidential.  
MOD DMO series.  
BB1/D.  
MOD 1F6. BB1/D.

— Action at Villecellier. 14<sup>th</sup> September 1893. Pl. V.  
I.D.W.O. N<sup>o</sup> 1026(e). Lithographed at I.D.W.O. February 1894.  
1:40,000. 32 x 17cm.  
In: *Report on the French Cavalry Manœuvres in Touraine. September, 1893.*  
London: War Office, 1894. pp.37. Confidential.

MOD DMO series.  
BB1/D.  
MOD 1F6. BB1/D.

1027-8 ["Not done."]

1029 [Site of the battlefield of Nachod. 1894. 1:25,000. 1sh. In:  
Entrance to Staff College, Tactics, June, 1894.]

1030 — Cannock Chase manoeuvre map, 1894. BL 5110.(9)  
I.D., W.O., No. 1030. Heliozincographed at the Ordnance  
Survey Office, Southampton. 1894.  
1:31,680. 72 x 63cm.  
"Price 2/-"

1031 [Port Castries, St Lucia (Defence scheme). 1894. 1:10,560. 1sh.]

1032 [Hunting map of the country adjacent to Gibraltar. By Lt. W.A.  
Boulnois, R.H.A. (1892). 1894. 1:42,240. 1sh.]

1033 [Map of Ireland Defences, Bermuda. By Lts Crichton &  
Wilkinson, R.A. 1894. 1:18,103. 1sh.]

1034 — Operations against Fodi Sila, March 1894. PRO MPH 1206(1)  
I.D., W.O., 1034. Reproduced at the Ordnance Survey Office, MCE Superseded  
Southampton, April 1894.  
1:126,720. 32 x 42cm.  
Shows the peninsula behind Bathurst to the modern boundary with  
Senegal.

— [Another copy.]

In: *Gambia. Further Correspondence relating to Territories on the River  
Gambia.* London: Colonial Office, 1895. pp.130. (African (West), No. 463.)

PRO CO 879/40

1035 — Plan of attack made by Mandingos on Busumbala, PRO WO 33/54  
occupied by 3 Companies 1<sup>st</sup> W.I. Reg<sup>t</sup>. March 3<sup>rd</sup> 1894. MCE Superseded  
Int. Div. W.O. No. 1035 (a).  
1:3,960. 16 x 18cm.

A settlement 11 miles south west of Bathurst.  
Endorsed: S<sup>d</sup> F.C. Tregear, Lieut, 1.W.I. Reg<sup>t</sup>

- Attack on Jambur, March 6<sup>th</sup> 1894, by 1<sup>st</sup> W.I. Regm<sup>t</sup>  
Int. Div. W.O. No. 1035 (b).  
No scale given. 14 x 24cm.  
A settlement 13 miles south west of Bathurst.  
*Endorsed: S<sup>d</sup> F.C. Tregear Lt, 1-W.I Regt, 3.3.94.*
- 1036 [Plan of Strensall Camp. 1908. 1:10,560. 1sh.]
- 1037 — Map showing boundaries of the British sphere with France and Italy in Somali Land.  
I.D.W.O. No. 1037. Reproduced at O.S. Southampton May 1894.  
1:2,027,520. 56 x 38cm.  
"No. 288 of 1893. Intelligence Branch [Simla]." "Topo. Dy. No. 497"
- 1038 — Map to illustrate the agreement between Great Britain and Independent Congo State signed May 12, 1894.  
Intell: Div., W.O., N<sup>o</sup> 1038. [Printed] May, 1894.  
1;5,600,000. 28 x 50cm.
- [Another copy.]  
In: *Papers relating to the Agreement between Great Britain and His Majesty the King of the Belgians, Sovereign of the Independent State of the Congo, Signed at Brussels, May 12, 1894.* London: H.M.S.O., 1894. pp.5. 7d. (Africa. No. 4 (1894).) (C. 7630.)
- [Another copy.]  
In: *Further Correspondence respecting French and British Negotiations with the Congo State.* Part III. London: Foreign Office, 1894. pp.170. Confidential. (6534.)
- 1039 — Cavalry manœuvres 1894. Plan of ground on Berkshire Downs.  
I.D.W.O. 1039. Zincographed at the Ordnance Survey Office, Southampton. 1894.  
1:63,360. 70 x 31cm.  
With "inch-square" grid.  
In: *Report on Cavalry Manœuvres, 1894.* London: H.M.S.O., 1895. pp.86.
- 1040 — Sketch map to show English & Russian proposals.  
Intell. Div. W.O. N<sup>o</sup> 1040. Litho<sup>d</sup> at the Intell. Div. War Office.  
1:633,600 approx. 43 x 29cm.  
Shows the Pamirs and the eastern part of the Wakhan corridor.

PRO WO 33/54  
MCE Superseded

BL 66430.(20.)  
PRO FO 925/220

BL 66110.(13.)  
PRO MPI 715(17)

BL B.S.Ref.1894.lvii.

BL B.S.14/3509.[no.6534.]

PRO WO 279/3

BL 50325.(20.)  
PRO FO 925/2092

- 1041 — France. Map to show limits of Arrondissements Maritimes and Coast Defence Sectors.  
 Int. Div. W.O. N<sup>o</sup> 1041. Lithographed at the Int. Div. W.O. Aug. 1894.  
 1:1,700,000. 81 x 57cm.  
*Inset: Algeria and Tunis shewing railways etc., 1:3,090,000.*  
 "Confidential".  
 In: *Report on the French coast defence organization, illustrated by the Manœuvres on the Channel Coast of France. July, 1894.* London: War Office, 1894. pp.18. Secret. ([A 312].) **MOD 1F8. BB1/D.**
- [Another copy.]  
 In: *The military resources of France, with a sketch of their employment in war.* London: H.M.S.O., 1895. pp.301. Secret. [A.344]. **MOD 6F6. BB1/E.**
- 1042 — Route survey in the northern part of the Libyan Desert. By Cap<sup>t</sup> H.G. Lyons R.E. April 1894. **BL 64560.(2.)**  
 I.D.W.O. N<sup>o</sup> 1042. Photozincographed at the Ordnance Survey Office Southampton June 1894.  
 1:506,880. 58 x 56cm.  
 Shows region between Bahariya Oasis and Wadi el Natrun.
- 1043 — Plan of the islands of Malta and Gozo. Surveyed by Lieut<sup>t</sup> Worsley, R.E. in 1824. **BL 24305.(34.)**  
 Intell: Div: W.O. No. 1043. Transferred to Stone at the Intelligence Division, W.O. July 1894. **PRO FO 925/4625**  
 1:31,680. 2sh. 90 x 60cm & 54 x 60cm.  
 "Published on behalf of the War Office, Edward Stanford ... London S.W. Price 2/- [and] 2/6."
- 1044 ["Not done."]
- 1045 — Outline map of countries adjoining Korea. **BL 60660.(10.)**  
 I.D.W.O. N<sup>o</sup> 1045. Lithographed at I.D. W.O. July 1894. **PRO FO 925/2321-2**  
 1:15,000,000. 21 x 20cm.  
 Covers area from Macao to the Kurile Islands.
- 2<sup>nd</sup> Edition Aug: 1894. **BL 60660.(11.)**  
 "Published on behalf of the War Office by Edward Stanford ... London S.W. Price 1/-." **PRO FO 925/2602**  
**MCE Superseded**

- 1046 — Stanford's Map of the British Possessions in West Africa in 1890, and apparently drawn before the publication of the Anglo-French agreement.  
Int. Div. W.O. 1046.  
1:6,019,200. 63 x 36cm.  
Stanford's original map has been overprinted in red to show demarcation lines and with additional text. MCE Superseded
- 1047 — Sketch of the routes in Somali Land, Travelled by L<sup>td</sup> H.C. Lowther & C.F.S. Vandeleur, Scots Guards in 1894.  
I.D.W.O. No. 1047. Photozincographed at the Ordnance Survey Office, Southampton, 1894.  
1:443,520. 79 x 64cm. PRO FO 925/375  
MCE Superseded
- 1048 — Map to illustrate Attack on Havre 17<sup>th</sup> July 1894. From Admiralty Chart N<sup>o</sup> 2680.  
Intell: Div: W.O. N<sup>o</sup> 1048. [Printed] Aug. 1894.  
1:36,500. 62 x 56cm.  
"Confidential".  
In: *Report on the French coast defence organization, illustrated by the Manœuvres on the Channel Coast of France. July, 1894.* London: War Office, 1894. pp.18. Secret. ([A 312].) MOD 1F8. BB1/D.
- 1049 — A map shewing the route taken by Sir Gerald Portal from Kikuyu to the coast via the River Tana.  
Int. Div. W.O. N<sup>o</sup> 1049. Heliozincographed at the Ordnance Survey Office, Southampton. August. 1894.  
1:1,000,000. 45 x 37cm.  
"Route from Kikuyu to the R. Tana mapped by Col. Rhodes." BL 66430.(77.)
- 1050 — Map to illustrate convention of March 1<sup>st</sup> 1894 between Great Britain and China. From the Map of Upper Burma by the Surveyor General of India.  
I.D.W.O. No. 1050. Photozincographed at the Ordnance Survey Office, Southampton, Sep<sup>r</sup> 1894.  
1:1,267,200. 34 x 61cm. BL 58780.(1.)
- [Another copy.]  
In: *Convention between Great Britain and China, giving effect to Article III of the Convention of July 24, 1886, relative to Burmah and Thibet. Signed at London, March 1, 1894.* London: H.M.S.O., 1894. pp.9. (Treaty series. No. 19. 1894.) (C. 7547.) BL B.S.Ref.1894.xcvi.

- 1051 — Map of Korea from a Japanese survey. Copied and Transliterated by Capt: A.E.J. Cavendish, Argyll and Sutherland Highlanders. **BL 60660.(33.)**  
 I.D.W.O. N° 1051. Photozincographed at the Ordnance Survey Office, Southampton. September 1894.  
 1:1,000,000. 56 x 90cm.  
 "Proof copy."  
 Endorsed: 3<sup>rd</sup> proof 1.11.94.
- 1052 — Map of the country round Suakin. Compiled in the Intelligence Division, War Office, under the direction of Lt Col. J.K. Trotter, R.A., D.A.A.G. 1894. **BL 64391.(5.)**  
**BL R.U.S.I. A45.29.**  
**PRO MPH 464(1)**  
**MCE Superseded**  
 Int. Div. W.O. N° 1052. Litho<sup>d</sup> at the Intell. Div<sup>n</sup> War Office from Photo-transfer from Ordnance Survey Office, Southampton, October, 1894.  
 1:255,440. 65 x 71cm.
- 1053 — Persia, Afghanistan & Beluchistan ... To illustrate the journeys of Lieut. P.M. Sykes 2<sup>nd</sup> Dragoon Guards, (Queens Bays). **BL 50980.(3.)**  
 Intell: Div: N° 1053.  
 1:3,810,000. 62 x 49cm.  
 "This map which was issued with the proceedings of the Royal Geographical Society for February 1892 was reproduced in the Intell: Div: W.O. under the direction of Lieu<sup>t</sup> Col. C.J. Dalton R.A. D.A.A.G. from transfers kindly supplied by the Council R.G.S."  
 Routes, legend, and sub-title overprinted in red. The three journeys took place between October 1892 and June 1894.
- [Another edition.] **BL 51140.(24.)**  
 Shows additionally a fourth journey (December 1894 - March 1897) by Captain Sykes and the journey of Sultan Sukhru.
- 1054 — Sketch of the country between Okoyon and Okurike and between Itu Market and the Inokun border. By M<sup>r</sup> R. Casement. **BL 65110.(8.)**  
**PRO FO 925/621**  
 I.D.W.O. N° 1054. Lithographed at the I.D.W.O. Oct<sup>r</sup> 1894.  
 1:253,440. 32 x 43cm.
- 1055 — Rough sketch of the country between the lower courses of the Opobo and Cross Rivers. by M<sup>r</sup> Casement. **BL 65110.(7.)**  
**PRO FO 925/622**  
 I.D.W.O. N° 1055. Litho<sup>d</sup> at the Intell. Div. War Office October 1894.  
 1:126,720. 88 x 38cm.



- 1056 — Sketch of route from Ekanem Esien's to the rapids of the Kwa River. by M<sup>r</sup> R. Casement.  
I.D.W.O. N<sup>o</sup> 1056. Lithographed at the I.D.W.O. October 1894.  
1:137,400. 75 x 53cm. PRO FO 925/623  
MCE Superseded
- 1057 — A Map to illustrate a Report on Kafiristan, by M<sup>r</sup> G. S. Robertson, C.S.I. British Agent at Gilgit.  
Int. Div. W.O. N<sup>o</sup> 1057. Litho<sup>d</sup> at the Intell. Div. War Office, October, 1894.  
1:380,160. 48 x 39cm.  
"Confidential." BL IOR W/LPS/21/H13
- 1058 — Country from the Black Sea to Sivas and Erzerum. Compiled by Capt. F.R. Maunsell R.A. Part 1.  
I.D.W.O. No. 1058. Lithographed at the Int. Div. W.O. Oct 1894.  
1:1,500,000. 55 x 33cm.  
A later edition is at IDWO 1706. PRO FO 925/2828  
PRO MPK 515(1)  
PRO MPH 1206(2)
- [Another copy.]  
In: *Military report on Eastern Turkey in Asia*. London: Harrison and Sons, 1893. 2 vols. Confidential. ([A 314].) BL B.S.45/270.  
PRO WO 106/5964
- 1059 — Central Kurdistan. Compiled by Captain F.R. Maunsell R.A. Part 2.  
I.D.W.O. No. 1059. Lithographed at the Intell. Div. W.O. Nov<sup>r</sup> 1894.  
1:1,013,760. 52 x 41cm. PRO FO 925/2829  
PRO MPK 515(2)  
PRO MPH 1206(3)
- [Another copy.]  
In: *Military report on Eastern Turkey in Asia*. London: Harrison and Sons, 1893. 2 vols. Confidential. ([A 314].) BL B.S.45/270.  
PRO WO 106/5964
- [Another edition.] Small corrections, Jan. 1903.  
In: *Military Report on Eastern Turkey in Asia*. Volume II: Van Plateau. London: War Office, 1903. pp.403. Secret. (A.808.) MOD 5.A.2a. BB1/D.
- 1060 — Country north of the Persian Gulf. Compiled by Captain F.R. Maunsell R.A. Part 3.  
I.D.W.O. N<sup>o</sup> 1060. Litho<sup>d</sup> at the Intell. Div. War Office. Oct. 1894.  
1:1,500,000. 54 x 77cm. PRO FO 925/2830  
PRO MPK 515(3)  
PRO MPH 1206(4)
- [Another copy.]  
In: *Military report on Eastern Turkey in Asia*. London: Harrison and Sons, 1893. 2 vols. Confidential. ([A 314].) BL B.S.45/270.  
PRO WO 106/5964

- [Another edition.] Vol. III. Additions and Corrections, January 1904. [Additions and Corrections,] September [1904.]  
In: *Military Report on Eastern Turkey in Asia*. Volume III. The Tigris Valley. 1904. pp.606. Secret. (A 932.)  
**PRO WO 33/325**  
**MOD 5A2a. BB1/D.**
- 1061 — Country from the Gulf of Alexandretta to Erzurum and Bitlis. Part IV.  
I.D.W.O. N° 1061. Litho<sup>d</sup> at the Intell. Div. W.O. Dec. 1894.  
1:1,500,000. 55 x 39cm.  
**PRO FO 925/2831**  
**PRO MPK 515(4)**  
**PRO MPH 1206(5)**
- [Another copy.]  
In: *Military report on Eastern Turkey in Asia*. London: Harrison and Sons, 1893. 2 vols. Confidential. ([A 314].)  
**BL B.S.45/270.**  
**PRO WO 106/5964**
- [Another edition.] Vol: IV. Additions and Corrections, October 1903.  
In: *Military Report on Eastern Turkey in Asia*. Volume IV. Middle Euphrates Valley. 1904. pp.644. Secret. (A 859.)  
**PRO WO 33/298**  
**MOD 5A2a. BB1/D.**
- 1062 — Samsun.  
I.D.W.O., 1062(a). Photozincographed at the O.S.O., Southampton, Oct., 1894.  
28 x 14cm.  
A topographical view.  
In: *Military report on Eastern Turkey in Asia*. London: Harrison and Sons, 1893. 2 vols. Confidential. ([A 314].)  
**BL B.S.45/270.**  
**PRO WO 33/54**  
**PRO WO 106/5964**
- Karahissar, from the East.  
I.D.W.O., 1062(b). Photozincographed at the O.S.O., Southampton, Oct., 1894.  
24 x 14cm.  
A topographical view.  
In: *Military report on Eastern Turkey in Asia*. London: Harrison and Sons, 1893. 2 vols. Confidential. ([A 314].)  
**BL B.S.45/270.**  
**PRO WO 33/54**  
**PRO WO 106/5964**
- Trebizond - Erzingan Road, Keusse Pass.  
I.D.W.O., 1062(c). Photozincographed at the O.S.O., Southampton, Oct., 1894.  
23 x 16cm.  
A topographical view.  
In: *Military report on Eastern Turkey in Asia*. London: Harrison and Sons, 1893. 2 vols. Confidential. ([A 314].)  
**BL B.S.45/270.**  
**PRO WO 33/54**  
**PRO WO 106/5964**

— View from Jibija Gedik, looking East.

I.D.W.O., 1062(d). Photozincographed at the O.S.O.,  
Southampton, Oct., 1894.

24 x 15cm.

A topographical view.

In: *Military report on Eastern Turkey in Asia*. London: Harrison and Sons,  
1893. 2 vols. Confidential. ([A 314].)

BL B.S.45/270.

PRO WO 33/54

PRO WO 106/5964

— Erzerum defences - Deveboyun position.

I.D.W.O., 1062(e). Photozincographed at the O.S.O.,  
Southampton, Oct., 1894.

55 x 17cm.

A topographical view.

In: *Military report on Eastern Turkey in Asia*. London: Harrison and Sons,  
1893. 2 vols. Confidential. ([A 314].)

BL B.S.45/270.

PRO WO 33/54

PRO WO 106/5964

— Trebizond - Erzurum Road near Murad Khan.

I.D.W.O., 1062(f). Photozincographed at the O.S.O.,  
Southampton, Oct., 1894.

16 x 14cm.

A topographical view.

In: *Military report on Eastern Turkey in Asia*. London: Harrison and Sons,  
1893. 2 vols. Confidential. ([A 314].)

BL B.S.45/270.

PRO WO 33/54

PRO WO 106/5964

— View looking South from near Goshk.

I.D.W.O., 1062(g). Photozincographed at the O.S.O.,  
Southampton, Oct., 1894.

67 x 17cm.

A topographical view.

In: *Military report on Eastern Turkey in Asia*. London: Harrison and Sons,  
1893. 2 vols. Confidential. ([A 314].)

BL B.S.45/270.

PRO WO 33/54

PRO WO 106/5964

— Kilij Gedik, from the North.

I.D.W.O., 1062(h). Photozincographed at the O.S.O.,  
Southampton, Oct., 1894.

24 x 10cm.

A topographical view.

In: *Military report on Eastern Turkey in Asia*. London: Harrison and Sons,  
1893. 2 vols. Confidential. ([A 314].)

BL B.S.45/270.

PRO WO 33/54

PRO WO 106/5964

— **Shaitan Boghaz, from the South.**

I.D.W.O., 1062(i). Photozincographed at the O.S.O.,  
Southampton, Oct., 1894.

27 x 17cm.

A topographical view.

In: *Military report on Eastern Turkey in Asia*. London: Harrison and Sons,  
1893. 2 vols. Confidential. ([A 314].)

**BL B.S.45/270.**  
**PRO WO 33/54**  
**PRO WO 106/5964**

— **Bitlis, from the South.**

I.D.W.O., 1062(j). Photozincographed at the O.S.O.,  
Southampton, Oct., 1894.

19 x 15cm.

A topographical view.

In: *Military report on Eastern Turkey in Asia*. London: Harrison and Sons,  
1893. 2 vols. Confidential. ([A 314].)

**BL B.S.45/270.**  
**PRO WO 33/54**  
**PRO WO 106/5964**

— **Dizerteche.**

I.D.W.O., 1062(k). Photozincographed at the O.S.O.,  
Southampton, Oct., 1894.

21 x 11cm.

A topographical view.

In: *Military report on Eastern Turkey in Asia*. London: Harrison and Sons,  
1893. 2 vols. Confidential. ([A 314].)

**BL B.S.45/270.**  
**PRO WO 33/54**  
**PRO WO 106/5964**

— **Rowanduz, from the East.**

I.D.W.O., 1062(l). Photozincographed at the O.S.O.,  
Southampton, Oct., 1894.

29 x 20cm.

A topographical view.

In: *Military report on Eastern Turkey in Asia*. London: Harrison and Sons,  
1893. 2 vols. Confidential. ([A 314].)

**BL B.S.45/270.**  
**PRO WO 33/54**  
**PRO WO 106/5964**

— **Valley of the Great Zab River, above Shinea.**

I.D.W.O., 1062(m). Photozincographed at the O.S.O.,  
Southampton, Oct., 1894.

16 x 13cm.

A topographical view.

In: *Military report on Eastern Turkey in Asia*. London: Harrison and Sons,  
1893. 2 vols. Confidential. ([A 314].)

**BL B.S.45/270.**  
**PRO WO 33/54**  
**PRO WO 106/5964**

— Head of Tal Valley, near Rabat.

I.D.W.O., 1062(n). Photozincographed at the O.S.O.,  
Southampton, Oct., 1894.

19 x 16cm.

A topographical view.

In: *Military report on Eastern Turkey in Asia*. London: Harrison and Sons,  
1893. 2 vols. Confidential. ([A 314].)

BL B.S.45/270.  
PRO WO 33/54  
PRO WO 106/5964

— Tigris Valley, above Chellek.

I.D.W.O., 1062(o). Photozincographed at the O.S.O.,  
Southampton, Oct., 1894.

18 x 15cm.

A topographical view.

In: *Military report on Eastern Turkey in Asia*. London: Harrison and Sons,  
1893. 2 vols. Confidential. ([A 314].)

BL B.S.45/270.  
PRO WO 33/54  
PRO WO 106/5964

— Bohtan Su Valley, from Wahsidi (low water).

I.D.W.O., 1062(p). Photozincographed at the O.S.O.,  
Southampton, Oct., 1894.

23 x 14cm.

A topographical view.

In: *Military report on Eastern Turkey in Asia*. London: Harrison and Sons,  
1893. 2 vols. Confidential. ([A 314].)

BL B.S.45/270.  
PRO WO 33/54  
PRO WO 106/5964

— Valley of Bitlis Su, North of Dukhan.

I.D.W.O., 1062(q). Photozincographed at the O.S.O.,  
Southampton, Oct., 1894.

17 x 15cm.

A topographical view.

In: *Military report on Eastern Turkey in Asia*. London: Harrison and Sons,  
1893. 2 vols. Confidential. ([A 314].)

BL B.S.45/270.  
PRO WO 33/54  
PRO WO 106/5964

— Naifchailau Dagh, from under Momamis Peak.

I.D.W.O., 1062(r). Photozincographed at the O.S.O.,  
Southampton, Oct., 1894.

20 x 14cm.

A topographical view.

In: *Military report on Eastern Turkey in Asia*. London: Harrison and Sons,  
1893. 2 vols. Confidential. ([A 314].)

BL B.S.45/270.  
PRO WO 33/54  
PRO WO 106/5964

- 1063 — Sketch map of the principal trade roads in the hinterland of the Gold Coast Colony. By M<sup>r</sup> G.E. Ferguson. I.D.W.O. N<sup>o</sup> 1063. Litho<sup>d</sup> at the I.D.W.O. Oct. 1894. 1:4,250,000 approx. 19 x 29cm. **PRO FO 925/955**  
**MCE Superseded**
- 1064 — Sketch map of town of Kassala from *Revista Militare Italiana*. September 1894. Map IV. I.D.W.O. N<sup>o</sup> 1064. Litho<sup>d</sup> at the Intell. Div. War Office. Nov. 1894. 1:20,000. 17 x 17cm. **PRO MPH 821(4)**
- [Another copy.]  
In: *Eritrea, a history of the Italian possessions in the Red Sea*. London: War Office, 1895. pp.74. (A 322.) Confidential. **BL B.S.45/256.**
- 1065 — Action at Agordat 21<sup>st</sup> December 1893. from the *Rivista [sic.] Militare Italiana*, 1894. Map III. I.D.W.O. N<sup>o</sup> 1065. Litho<sup>d</sup> at the Intell. Div. War Office. Nov 1894. 1:25,000. 21 x 19cm. **PRO MPH 821(3)**
- [Another copy.]  
In: *Eritrea, a history of the Italian possessions in the Red Sea*. London: War Office, 1895. pp.74. (A 322.) Confidential. **BL B.S.45/256.**
- 1066 — Map of Anglo-French boundary near Sierra Leone. Intell. Div. W.O., N<sup>o</sup> 1066. Lith<sup>d</sup> at the Intelligence Division, War Office, Nov. 1894. 1:506,880. 71 x 29cm. **MCE Superseded**  
*Inset: General position of Sierra Leone, 1:4,000,000. "E. Manning, Lith."*
- [Another edition.] **BL 65645.(5.)**  
*Endorsed: E.C.H. Phipps, J.A. Crowe, Georges Benoit, J. Haussmann.* **PRO FO 925/435**
- [Another copy.] **BL B.S.Ref.1895.cix.**  
In: *Agreement between Great Britain and France fixing the Boundary between the British and French Possessions to the North and East of Sierra Leone. Signed at Paris, January 21, 1895.* London: H.M.S.O., 1895. pp.14. (Treaty series. No. 5. 1895.) (C. 7600.)
- 1067 — Map of the Nile Valley between Wadi Halfa and Ambugol. Compiled in the Intelligence Division, War Office under the direction of Lt Col. J.K. Trotter, R.A., D.A.A.G. 1894. Int. Div. W.O., N<sup>o</sup> 1067. Lithographed at the Intelligence Division, War Office Nov<sup>r</sup> 1894. 1:126,720. 62 x 88cm. **BL 64465.(23.)**

- [Another edition.]  
 "Published ... by Edward Stanford ... London S.W. Price [blank]"
- [Another edition.] [Revised] March, 1896. "Price 2/-"
- 1068 [Map of S.E. Kent. 1:31,680.]
- 1069 [Field kit Garrison Artillery.]
- 1070 ["Carte itineraire no. 7" in Voyage d'Exploration en Indo-Chine 1866-8. Lagree & Garnier.]
- 1071 — Map of the Manœvre Ground for the Manœvres of a Cavalry Division in the XIV<sup>th</sup> Army Corps District (Baden) 1894.  
 I.D.W.O. No. 1071. Heliozincographed at the O.S.O. Southampton. December 1894.  
 1:25,000. 21 x 20cm.
- 1072 — System of telephonic communication of the defence. Fig. 1.  
 I.D., W.O., No. 1072(a).  
 1:40,000. 8 x 14cm.  
 Shows part of the north-eastern outskirts of Paris.  
 "E. Morieu, Sc."  
 In: *Report on Paris Fortress Manœuvres, 1894*. London: War Office, 1894. pp.21. Confidential. ([A 326].)
- [Views of infantry redoubts at Vaujours and Montfermeil.]  
 Fig. 2, 3.  
 I.D., W.O., No. 1072(b).  
 21 x 15cm.  
 In: *Report on Paris Fortress Manœuvres, 1894*. London: War Office, 1894. pp.21. Confidential. ([A 326].)
- BL R.U.S.I. A45.36b.
- BL 64465.(48.)  
 BL R.U.S.I. A54.39.  
 PRO MPH 413(7)  
 MCE Superseded
- PRO MPH 821(14)
- PRO WO 33/55  
 MOD DMO series.  
 BB1/D.  
 MOD 1F7. BB1/D.
- PRO WO 33/55  
 MOD DMO series.  
 BB1/D.  
 MOD 1F7. BB1/D.

- [Drawings of 95mm field gun.] Fig. 4, 5.  
I.D., W.O., No. 1072(c).  
11 x 22cm.  
In: *Report on Paris Fortress Manœuvres, 1894*. London: War Office, 1894.  
pp.21. Confidential. ([A 326].)
- PRO WO 33/55  
MOD DMO series.  
BB1/D.  
MOD 1F7. BB1/D.
- [Drawings of field guns.] Fig. 6, 7.  
I.D., W.O., No. 1072(d).  
14 x 24cm.  
In: *Report on Paris Fortress Manœuvres, 1894*. London: War Office, 1894.  
pp.21. Confidential. ([A 326].)
- PRO WO 33/55  
MOD DMO series.  
BB1/D.  
MOD 1F7. BB1/D.
- [Drawings showing methods of transport of field guns.]  
Fig. 8, 9.  
I.D., W.O., No. 1072(e).  
11 x 21cm.  
In: *Report on Paris Fortress Manœuvres, 1894*. London: War Office, 1894.  
pp.21. Confidential. ([A 326].)
- PRO WO 33/55  
MOD DMO series.  
BB1/D.  
MOD 1.F.7. BB1/D.
- [Drawings showing methods of transport of field guns.]  
Fig. 10-12.  
I.D., W.O., No. 1072(f).  
11 x 26cm.  
In: *Report on Paris Fortress Manœuvres, 1894*. London: War Office, 1894.  
pp.21. Confidential. ([A 326].)
- PRO WO 33/55  
MOD DMO series.  
BB1/D.  
MOD 1.F.7. BB1/D.
- 1073 [No reference found.]
- 1074 [South-eastern district manoeuvre map, 1895. 1:63,360.]
- 1075 — Map of Uganda and adjoining territories. Compiled for the  
Intelligence Division, War Office, by Captain J.R.L.  
Macdonald, R.E. August, 1894.  
I.D.W.O. N<sup>o</sup> 1075. Lithographed at the Intelligence Division,  
War Office Jan. 1895.  
1:760,302. 73 x 62cm.  
"Published on behalf of the War Office by Edward Stanford ... London  
S.W. Price 3/-."
- BL 66125.(8)  
BL R.U.S.I. A45.34  
PRO CO 700 East Africa 6  
PRO FO 925/626



- 1076 — Map of the United States showing the military departments and the headquarters of regiments of the regular army. MCE Superseded  
 I.D.W.O. N° 1076. Lithographed at the Intelligence Division, War Office, Jan. 1895.  
 1:10,000,000. 49 x 35cm.
- 1077 — Map of country between Massawa and Kassala. Map II. PRO MPH 821(2)  
 I.D.W.O. N° 1077. Photo Zincographed at the Ordnance MCE Superseded  
 Survey, Southampton. Jan<sup>y</sup>. 1895.  
 1:1,013,760. 54 x 19cm.
- [Another copy.]  
 In: *Eritrea, a history of the Italian possessions in the Red Sea*. London: War Office, 1895. pp.74. (A 322.) Confidential. BL B.S.45/256.
- 1078 — Dunkirk. Map 3.  
 I.D., W.O., No. 1078(a). Photozincographed at Ordnance Survey. Southampton Feb. 1895.  
 1:80,000. 12 x 16cm.  
 In: *The military resources of France, with a sketch of their employment in war*. MOD 6.F.6. BB1/E.  
 London: H.M.S.O., 1895. pp.301. Secret. [A.344].
- Calais. Map 4.  
 I.D., W.O., No. 1078(b). Photozincographed at Ordnance Survey. Southampton Feb. 1895.  
 1:80,000. 13 x 8cm.  
 In: *The military resources of France, with a sketch of their employment in war*. MOD 6.F.6. BB1/E.  
 London: H.M.S.O., 1895. pp.301. Secret. [A.344].
- Boulogne. Map 5.  
 I.D., W.O., No. 1078(c). Photozincographed at Ordnance Survey. Southampton Feb. 1895.  
 1:80,000. 12 x 9cm.  
 In: *The military resources of France, with a sketch of their employment in war*. MOD 6.F.6. BB1/E.  
 London: H.M.S.O., 1895. pp.301. Secret. [A.344].
- Dieppe. Map 6.  
 I.D., W.O., No. 1078(d). Photozincographed at Ordnance Survey. Southampton Feb. 1895.  
 1:80,000. 11 x 8cm.  
 In: *The military resources of France, with a sketch of their employment in war*. MOD 6.F.6. BB1/E.  
 London: H.M.S.O., 1895. pp.301. Secret. [A.344].

- Dunkirk. Map 3(a).  
I.D., W.O., No. 1078(e). Heliozincographed at O.S.O. Southampton. March 1895.  
1:10,000. 47 x 31cm.  
In: *The military resources of France, with a sketch of their employment in war.* MOD 6.F.6. BB1/E.  
London: H.M.S.O., 1895. pp.301. Secret. [A.344].
- Fécamp. Map 8.  
I.D., W.O., No. 1078(f). Photozincographed at Ordnance Survey. Southampton Feb. 1895.  
1:80,000. 11 x 8cm.  
In: *The military resources of France, with a sketch of their employment in war.* MOD 6.F.6. BB1/E.  
London: H.M.S.O., 1895. pp.301. Secret. [A.344].
- Caen-Ouistreham. Map 9.  
I.D., W.O., No. 1078(g). Photozincographed at Ordnance Survey. Southampton Feb. 1895.  
1:80,000. 20 x 29cm.  
In: *The military resources of France, with a sketch of their employment in war.* MOD 6.F.6. BB1/E.  
London: H.M.S.O., 1895. pp.301. Secret. [A.344].
- St Vaast de la Haye. Map 10.  
I.D., W.O., No. 1078(h). Photozincographed at Ordnance Survey. Southampton Feb. 1895.  
1:80,000. 16 x 11cm.  
In: *The military resources of France, with a sketch of their employment in war.* MOD 6.F.6. BB1/E.  
London: H.M.S.O., 1895. pp.301. Secret. [A.344].
- Treguier and Trieux Rivers. Map 13.  
I.D., W.O., No. 1078(k). Photozincographed at Ordnance Survey. Southampton Feb. 1895.  
1:80,000. 36 x 33cm.  
In: *The military resources of France, with a sketch of their employment in war.* MOD 6.F.6. BB1/E.  
London: H.M.S.O., 1895. pp.301. Secret. [A.344].
- Lorient. Map 15.  
I.D., W.O., No. 1078(l). Photozincographed at Ordnance Survey. Southampton Feb. 1895.  
1:80,000. 32 x 24cm.  
In: *The military resources of France, with a sketch of their employment in war.* MOD 6.F.6. BB1/E.  
London: H.M.S.O., 1895. pp.301. Secret. [A.344].

- The Charente position. Map 16.  
I.D., W.O., No. 1078(m). Photozincographed at Ordnance Survey. Southampton Feb. 1895.  
1:80,000. 33 x 50cm.  
Shows the mouth of the River Charente.  
In: *The military resources of France, with a sketch of their employment in war.* MOD 6.F.6. BB1/E.  
London: H.M.S.O., 1895. pp.301. Secret. [A.344].
- Nice, Ville Franche. Map 19.  
I.D., W.O., No. 1078(n). Photozincographed at Ordnance Survey. Southampton Feb. 1895.  
1:80,000. 36 x 20cm.  
In: *The military resources of France, with a sketch of their employment in war.* MOD 6.F.6. BB1/E.  
London: H.M.S.O., 1895. pp.301. Secret. [A.344].
- Bastia and S<sup>t</sup> Florent. Map 20.  
I.D., W.O., No. 1078(o). Photozincographed at Ordnance Survey. Southampton Feb. 1895.  
1:80,000. 22 x 16cm.  
In: *The military resources of France, with a sketch of their employment in war.* MOD 6.F.6. BB1/E.  
London: H.M.S.O., 1895. pp.301. Secret. [A.344].
- Bonifacio and Head of Gulf S<sup>ta</sup> Manza. Map 21.  
I.D., W.O., No. 1078(p). Photozincographed at Ordnance Survey. Southampton Feb. 1895.  
1:80,000. 18 x 16cm.  
In: *The military resources of France, with a sketch of their employment in war.* MOD 6.F.6. BB1/E.  
London: H.M.S.O., 1895. pp.301. Secret. [A.344].
- Ajaccio. Map 22.  
I.D., W.O., No. 1078(q). Photozincographed at Ordnance Survey. Southampton Feb. 1895.  
1:80,000. 26 x 29cm.  
In: *The military resources of France, with a sketch of their employment in war.* MOD 6.F.6. BB1/E.  
London: H.M.S.O., 1895. pp.301. Secret. [A.344].
- Ile de la Réunion. Map 38.  
I.D., W.O., No. 1078(r). Photozincographed at Ordnance Survey. Southampton Feb. 1895.  
1:260,000. 30 x 25cm.  
In: *The military resources of France, with a sketch of their employment in war.* MOD 6.F.6. BB1/E.  
London: H.M.S.O., 1895. pp.301. Secret. [A.344].

— Carte générale des Grandes Communications Télégraphiques du Monde. Map 30.

I.D., W.O., No. 1078(s). Heliozincographed at O.S. Southampton Feb. 1895.

1:70,000,000 at the equator. 58 x 38cm.

In: *The military resources of France, with a sketch of their employment in war.* London: H.M.S.O., 1895. pp.301. Secret. [A.344].

MOD 6.F.6. BB1/E.

— Tunis, From the French Chart. Map 29.

I.D., W.O., No. 1078(t). Heliozincographed at O.S. Southampton Feb. 1895.

1:37,850 approx. 44 x 46cm.

In: *The military resources of France, with a sketch of their employment in war.* London: H.M.S.O., 1895. pp.301. Secret. [A.344].

MOD 6.F.6. BB1/E.

1079-82 [Horse.]

1083 — General map of the Italian Colony of Eritrea and adjoining countries. Map I.

I.D.W.O. N° 1083. Revised [January] 1895.

1:1,584,000. 66 x 78cm.

"J.G. Kelly Comp & Litho:"

Originally issued as IB 397.

"Published ... Edward Stanford ... London S.W. Price 2/6."

BL R.U.S.I. A54.43.  
PRO MPH 821(1)  
[PRO FO 925/799]  
MCE Superseded

— [Another copy.]

In: *Eritrea, a history of the Italian possessions in the Red Sea.* London: War Office, 1895. pp.74. (A 322.) Confidential

BL B.S.45/256.

1084 — Map of Madagascar. Compiled in the Intelligence Division, War Office under the direction of Lt Colonel J.K. Trotter, R.A., D.A.A.G. Compiled by C.J. Donovan.

I.D.W.O. N° 1084. Litho<sup>d</sup> at I.D.W.O. Jan. 1895.

1:3,000,000. 84 x 59cm.

"Published ... by Edward Stanford ... London S.W. ... Price 2/6."

BL 69285.(9.)  
BL R.U.S.I. A26.1.  
[PRO WO 78/133]  
MCE Superseded

— [Another copy.]

In: *The military resources of France, with a sketch of their employment in war.* London: H.M.S.O., 1895. pp.301. Secret. [A.344].

MOD 6.F.6. BB1/E.

1085 — The Italian sphere of influence in Africa. Map V.

I.D.W.O. N° 1085. Litho<sup>d</sup> at the Intell. Div. War Office. Jan. 95.

1:4,000,000. 57 x 56cm.

Shows the Horn of Africa and Abyssinia.

PRO MPH 821(5)  
MCE Superseded

- [Another copy.]  
In: *Eritrea, a history of the Italian possessions in the Red Sea*. London: War Office, 1895. pp.74. (A 322.) Confidential. **BL B.S.45/256.**
- [Another edition.] Additions Nov. 95. **BL 66430.(134.)**
- 1086 — Paris fortress manœuvres September 1894. Map I.  
I.D., W.O. No. 1086(a). Heliozincographed at the Ordnance Survey Office, Southampton. February 1895.  
1:80,000. 80 x 49cm.  
Red overprint shows troop movements.  
"Confidential."  
**PRO MPH 821(9)**
- [Another copy.]  
In: *Report on Paris Fortress Manœuvres, 1894*. London: War Office, 1894. pp.21. Confidential. ([A 326].) **MOD DMO series.  
BB1/D.  
MOD 1F7. BB1/D.**
- Paris fortress manœuvres September 1894. Map II.  
I.D.W.O. No. 1086<sup>(b)</sup>. Heliozincographed at the Ordnance Survey Office, Southampton. January 1895.  
1:80,000. 80 x 49cm.  
Red overprint shows military installations.  
"Confidential."  
**PRO MPH 821(10)**
- [Another copy.]  
In: *Report on Paris Fortress Manœuvres, 1894*. London: War Office, 1894. pp.21. Confidential. ([A 326].) **MOD DMO series.  
BB1/D.  
MOD 1F7. BB1/D.**
- 1087 — Map of the adjoining Russian, Chinese & Japanese possessions in Eastern Asia. Compiled in the Intelligence Division, War Office, February 1895.  
I.D.W.O. N<sup>o</sup> 1087. Lith<sup>d</sup> at the Intelligence Div<sup>n</sup> War Office, Feb<sup>y</sup> 1895.  
1:4,118,400. 77 x 64cm.  
Later edition at IDWO 1102. **BL 46900.(72.)  
BL R.U.S.I. A19.13.  
[PRO FO 925/2171]  
MCE Superseded**
- 1088 — Zululand.  
I.D., W.O., N<sup>o</sup> 1088. Photozincographed at the Ordnance Survey Office, Southampton. March 1895.  
1:380,160. 65 x 87cm.  
*Inset*: Zululand and adjoining territories, 1:1,900,800. **BL Maps Z.12.[1088.]  
[PRO CO 700 Zululand  
12]  
MCE Superseded**
- [Another copy.]  
In: *Précis of information concerning Zululand, with a map*. London: H.M.S.O., 1895. Price 4/-. **BL 010095.e.1.**

- 1089 [No reference found]
- 1090 [No reference found]
- 1091 — Chart of Havre and mouth of the Seine. From Admiralty Chart N° 2680. Map 7.  
I.D.W.O. N° 1091. March 1895.  
1:36,500. 63 x 57cm.  
"Confidential".  
In: *The military resources of France, with a sketch of their employment in war.* MOD 6F6. BB1/E.  
London: H.M.S.O., 1895. pp.301. Secret. [A.344].
- 1092 — British Central Africa.  
I.D.W.O. N° 1092. Lithographed at the Intell: Div: W.O.  
1:253,440. 2 sh. 64 x 90cm.  
Two sheets only, (IDWO 1092(f) printed October 1895 and 1092(h) printed March 1895) of a projected eight sheet series were produced. These two sheets cover southern Nyasaland.  
  
— I.D.W.O. N° 1092(f). MCE Superseded  
  
— I.D.W.O. N° 1092(h). BL 66110.(17.)  
BL R.U.S.I. A45.44  
PRO MPH 531(1)  
MCE E40:10(2)
- 1093 [Tenby manoeuvre maps.]
- 1094 — Map of Peace Distribution of Troops on Franco-German Frontier.  
I.D.W.O. N° 1094. Lithographed at the I.D.W.O. March 1895.  
1:600,000. 77 x 58cm.  
"Secret".  
In: *The military resources of France, with a sketch of their employment in war.* MOD 6F6. BB1/E.  
London: H.M.S.O., 1895. pp.301. Secret. [A.344].
- 1095 [Distance map of England and Wales (1870). 2sh.]
- 1096 — Kit of dismounted man field artillery, laid out for inspection. Plate No. 2. BL 1865.c.4.(14)  
I.D.W.O. N° 1096. Litho<sup>d</sup> at the Intelligence Division, War Office. Aug. 1895.  
37 x 30cm.  
A drawing. "To be purchased ... from Eyre & Spottiswoode, East Harding Street, Fleet Street, E.C. ... Price Twopence."

- 1097 — Map of the Gold Coast Colony and neighbouring territories. Compiled in the Intelligence Division War Office, 1895.  
I.D.W.O. N° 1097. Lithographed at the Intelligence Division, War Office, 1895.  
1:506,880. 98 x 62cm.  
The southern sheet of a set of two; the northern sheet was apparently never printed although compilation material for it can be found at BL W.O.Mat. Gold Coast 7.  
"Published by ... Edward Stanford ... London SW. Price 3/-."
- [Another copy.]  
In: *Gold Coast. Defence Report*. London: Foreign Office, 1897. pp.12. (C.O. Gold Coast/No.114.Secret.)
- [Another copy.]  
In: *Gold Coast. Defence Scheme*. London: Foreign Office, 1898. pp.33. (C.O. Gold Coast/No.374.Secret.)
- [Another copy.]  
In: *Gold Coast. Defence Scheme*. London: Foreign Office, 1899. pp.31. (C.O. No.14 Secret.)
- [Another copy.]  
In: *Gold Coast. Defence Scheme*. London: Foreign Office, 1900. pp.29. (C.O. No.42 Secret.)
- [Another edition.] Additions Feb. 1902.
- [Another copy.]  
In: *Gold Coast. Defence Scheme*. London: Foreign Office, 1904. pp.20. (C.O. No.96 Secret.)
- 1098 — Strategic Deployment of the French Armies on the German and Italian Frontiers.  
I.D.W.O. N° 1098. Intell. Div<sup>n</sup>, War Office, April 1895.  
1:1,250,000. 2sh. 84 x 51 & 84 x 48cm.  
"Secret."  
*Overprinted on: Carte des chemins de fer français, 1894.*  
In: *The military resources of France, with a sketch of their employment in war*. London: H.M.S.O., 1895. pp.301. Secret. [A.344].

BL 65330.(15.)  
BL R.U.S.I. A26.2.  
PRO FO 925/634  
[PRO MPH219(1-7)]  
MCE Superseded

PRO CAB 11/105

PRO CAB 11/105

PRO CAB 11/105

PRO CAB 11/105

PRO CO 700 Gold Coast  
43  
MCE Superseded

PRO CAB 11/105

MOD 6.F.6. BB1/E.

- 1099 — [Illustrations of arm and collar badges in use in the Dutch Army.]  
I.D.W.O. N<sup>o</sup> 1099. May 1895.  
9 x 14cm.  
In: *Handbook of the Dutch Army (Home and Colonial)*. London: H.M.S.O., 1896. pp.113. 9d. BL 8832.de.48.
- 1100 — Map shewing extent of Dervish Influence in March 1895. to accompany General Report on the Egyptian Sudan, compiled from Slatin Pasha's statements.  
I.D.W.O. N<sup>o</sup> 1100. [Printed] May, 1895.  
1:11,222,688. 23 x 26cm.  
Overprinted on ID 861. PRO FO 925/291
- 1101 [Manoeuvre map, 1895 - Kilkenny & Queens Counties. 1895.  
1:31,680. 1sh.]
- 1102 — Map of the adjoining Russian, Chinese, & Japanese possessions in Eastern Asia. Compiled in the Intelligence Division, War Office. February 1895.  
I.D.W.O. N<sup>o</sup> 1102. Lith<sup>d</sup> at the Intelligence Div<sup>n</sup> War Office. Feb<sup>y</sup> 1895.  
1:4,118,400. 76 x 64cm.  
Shows distribution of Russian troops in the Pri Amur Military District.  
"Confidential". PRO FO 925/2089
- 1103 [Eastern frontier embracing Vesoul, Besancon & Belfort, for Staff College Tactics paper. 1895. 1:200,000. 1sh.]
- 1104 — Aldershot District. Autumn manoeuvres. New Forest 1895.  
I.D.W.O. N<sup>o</sup> 1104. Printed at the Ordnance Survey Office, Southampton, in 1895.  
1:63,360. 34 x 29cm.  
In: *Report on Autumn manoeuvres, 1895*. pp.[60.] MOD DMO series.  
BB1/D.
- 1105 — Outline map of Sweden & Norway showing the distribution of the Swedish and Norwegian armies.  
I.D.W.O. N<sup>o</sup> 1105. Litho<sup>d</sup> at the I.D.W.O. June 1895.  
1:3,246,000. 41 x 56cm. BL 34700.(17.)  
[PRO FO 925/4001]



- 1106 — Map of the country examined by the Mekhong Commission 1894-95.  
I.D.W.O. N° 1106. Litho<sup>d</sup> at the Intelligence Division, War Office, June 1895.  
1:506,880. 39 x 48cm.  
Shows the border area between Laos and Burma, and adjacent parts of China and Siam.
- [Another edition.] Revised August [1895.]  
"Confidential."
- [Another copy.]  
In: *Further Correspondence respecting the Affairs of Siam*. Part VII. London: Foreign Office, 1896. pp.272. Confidential (6780.)
- 1107 — Skeleton Map shewing approximately the boundaries between China, Siam & Burma & French Indo-China. (Between Latitudes 24° and 18° North) Prepared in the Intelligence Division, War Office. 1895.  
I.D., W.O., N° 1107. [Printed] June, 1895.  
1:2,027,520. 53 x 38cm.  
"Confidential".
- 1108 [Gibraltar (the bay only - the sea being covered with squares numbered 1-100. 1895. 1:21,120. 4sh.)]
- 1109 [Curragh & vicinity manoeuvre map. 1:31,680. 1sh.]
- 1110 — Outline map shewing states of Keng Cheng & Keng Hung as defined by M<sup>r</sup> Archer, M<sup>r</sup> Scott, and the Intelligence Branch, Simla.  
I.D., W.O., N° 1110. [Printed] August, 1895.  
1:2,027,520. 53 x 38cm.  
Covers the same area as IDWO 1107.  
"Confidential."
- 1111 — Map of Balkan States shewing military distribution.  
I.D.W.O. N° 1111. Lithog. at the Intell. Div. War Office Aug 1895.  
1:5,068,800. 22 x 27cm.  
In: *Handbook of the armies of Bulgaria, Greece, Montenegro, Roumania and Servia*. London: H.M.S.O., 1895. pp.128. 1/-.
- [Another edition.] Revised, June 1900.  
In: *Handbook of the Armies of the Balkan States*. London: H.M.S.O., 1900. 6d.

PRO FO 925/2339

BL 58780.(2.)

PRO FO 925/2340

BL B.S.14/3590.[no.6780.]

PRO FO 925/2334

PRO FO 925/2316

BL 8832.de.49.

MOD Foreign Armies  
Handbooks. BB7/BB.

BL 8832.de.54.

- [Another edition.] Lithog. at the Intell. Div. War Office, Sept<sup>r</sup> 1903. Revised Feb. 1904.  
Overprinted on the 1903 edition, which was issued as IDWO 1783.  
In: *Handbook of the armies of Bulgaria, Greece, Montenegro, Rumania, and Serbia*. London: H.M.S.O., 1904. pp.160. For official use only.
- MOD Foreign Armies  
Handbooks. BB7/BB.
- 1112 — Routes in Sierra Leone 1895. BL 65645.(4)  
I.D.W.O. N<sup>o</sup> 1112. Lithographed at the I.D.W.O. August 1895.  
1:506,880. 59 x 51cm.
- 1113 — Tracing from Map attached to the frontier Convention signed between France and China, June 1895.  
I.D., W.O., N<sup>o</sup> 1113. [Printed] August, 1895.  
1:506,880. 24 x 33cm.  
“(Enclosure 3 in Sir N. O’Conor’s N<sup>o</sup> 243 of July 1<sup>st</sup> 1895.)”  
“Confidential.”  
In: *Further Correspondence respecting the Affairs of Burmah*. Part XIV. BL B.S.14/3509.[no.6766.]  
London: Foreign Office, 1896. pp.98. Confidential. (6766.)
- 1114 [Field training ground, Plymouth. 1895. 1:5,280.]
- 1115 — Inclosure in M<sup>r</sup> Rodd’s despatch No. 114 of Sept. 3<sup>rd</sup> 1895. [PRO MFQ 816]  
In connection with the delimitation of the Italian Egyptian MCE Superseded  
frontier.  
I.D.W.O. N<sup>o</sup> 1115. Litho<sup>d</sup> at the I.D.W.O. Oct. 1895.  
1:1,000,000. 22 x 19cm.  
“Copied from a reduction of a Map by W.F. Walter, Bimbashi - Egyptian Army.”  
The frontier stretches inland from the Red Sea.
- 1116 — Map of part of the eastern townships of the Province of Quebec. Executed by graduates of the Royal Military College of Canada under the superintendence of Captain A.H. Lee MCE Superseded  
R.A. Instructor in Topography.  
I.D.W.O. N<sup>o</sup> 1116. Lithographed at the Intelligence Div<sup>n</sup> War Office, 1895-96.  
1:63,360. 3sh. 97 x 64 & 66 x 96cm.  
“A.W. Waskett, Lith.”  
The individual sheets are designated IDWO 1116a-c.
- Quebec. Montreal and environs. MCE Superseded  
I.D.W.O. N<sup>o</sup> 1116. Lithographed at the Intelligence Div<sup>n</sup> War [PRO CO 700 Canada 152]  
Office, 1895-99.  
1:63,360. 6sh. 97 x 64 & 67 x 96cm.  
“A.W. Waskett, Lith.”  
The individual sheets are designated IDWO 1116a-f.

— [Another copy.]

Sheets IDWO 1116b, d, & f only.

In: *Report No. 1 of the Committee on Canadian Defence, 1898. Defence Scheme.*

London: Foreign Office, 1899. pp.148. Secret. (W.O. No. <sup>266</sup>Nova Scotia).  
13

PRO CAB 11/27

- 1117 — Map of Somaliland.  
I.D.W.O. N° 1117. Lithographed at the Intelligence Division,  
War Office, Oct. 1895.  
1:1,267,200. 88 x 63cm.  
"Compiled by E. Manning."
- 1118 — Map of Sierra Leone (provisional issue). Compiled in the  
Intelligence Division, War Office. 1895.  
I.D., W.O., N° 1118. Heliozincographed at the Ordnance  
Survey Office, Southampton. November 1895.  
1:506,880. 65 x 83cm.  
"Published on behalf of the War Office by Edward Stanford ... London,  
S.W. Price - Two shillings and sixpence."
- 1119 — Map of the country examined by the Mekhong  
Commission, Season 1894-5. Surveyed by Col. R. Woodthorpe,  
R.E. and Lieut. C.H. Ryder, R.E. Assisted by Sub Surveyors  
Ramsabad and Abdul Rahim. Outlining and writing by Abdul  
Rahim. Hill Shading by Col. R. Woodthorpe, R.E.  
I.D., W.O., N° 1119. Heliozincographed at the O.S.O.  
Southampton. 1895.  
1:253,440. 89 x 90cm.  
Shows part of the boundary between Burma and China.
- 1120 — The Ambela Campaign. Plan I. To face page 44.  
I.D.W.O. 1120<sup>(a)</sup>. March, 1896.  
1:563,200 approx. 10 x 15cm.  
Shows the area to the north-east of Peshawar.  
In: *Small wars. Their principles and practice.* London: H.M.S.O., 1896.  
pp.280. 3/-.
- [Another edition.] To face page 30.  
In: *Small wars. Their principles and practice.* New edition. London:  
H.M.S.O., 1899. pp.557. 5/-.
- Communications to Khartum. Plan II. To face page 60.  
I.D.W.O. 1120<sup>(b)</sup>. March, 1896.  
1:12,000,000. 10 x 17cm.  
Shows the Red Sea and the Nile to the Mediterranean.  
In: *Small wars. Their principles and practice.* London: H.M.S.O., 1896.  
pp.280. 3/-.

- [Another edition.] To face page 48.  
In: *Small wars. Their principles and practice.* New edition. London: H.M.S.O., 1899. pp.557. 5/-.  
BL 8829.cc.29.  
BL 8832.L26.
- Fight at Khan Band. Plan III. Kirbekan. Plan IV. The Peiwar Kotal. Plan V. Action at Charasia. Plan VI. To face page 170.  
I.D.W.O. 1120<sup>(c)</sup>. March, 1896.  
Scales vary. 20 x 17cm.  
Shows the scenes of actions in Afghanistan, Punjab, and Sudan.  
In: *Small wars. Their principles and practice.* London: H.M.S.O., 1896. pp.280. 3/-.  
BL 8832.bb.14.
- [Another edition.] To face page 142.  
In: *Small wars. Their principles and practice.* New edition. London: H.M.S.O., 1899. pp.557. 5/-.  
BL 8829.cc.29.  
BL 8832.L26.
- Affair of Bang Bo. Plan VII. To face page 171.  
I.D.W.O. 1120<sup>(d)</sup>. March, 1896.  
1:30,700 approx. 10 x 17cm.  
Shows the scene of an action in Kwangai Province near the Chinese border with French Indo-china.  
In: *Small wars. Their principles and practice.* London: H.M.S.O., 1896. pp.280. 3/-.  
BL 8832.bb.14.
- [Another edition.] To face page 144.  
In: *Small wars. Their principles and practice.* New edition. London: H.M.S.O., 1899. pp.557. 5/-.  
BL 8829.cc.29.  
BL 8832.i.26.
- Battle of Kandahar. Plan VIII. To face page 174.  
I.D.W.O. 1120<sup>(e)</sup>. March, 1896.  
1:60,000 approx. 10 x 16cm.  
In: *Small wars. Their principles and practice.* London: H.M.S.O., 1896. pp.280. 3/-.  
BL 8832.bb.14.
- [Another edition.] Battle of Kandahar. Plan VIII. Wedza's stronghold. Plan IX. To face page 150. Jan<sup>y</sup>, 1899.  
1:120,000 approx & 1:63,360. 10 x 16cm.  
Wedza's stronghold was in Mashonaland.  
In: *Small wars. Their principles and practice.* New edition. London: H.M.S.O., 1899. pp.557. 5/-.  
BL 8829.cc.29.  
BL 8832.L26.
- Deh Khoja. Plan IX. To face page 180.  
I.D.W.O. 1120<sup>(f)</sup>. March, 1896.  
1:31,680. 10 x 17cm.  
A village a half-mile outside Kandahar.  
In: *Small wars. Their principles and practice.* London: H.M.S.O., 1896. pp.280. 3/-.  
BL 8832.bb.14.

- [Another edition.] Plan X. To face page 154.  
In: *Small wars. Their principles and practice*. New edition. London: H.M.S.O., 1899. pp.557. 5/-.  
BL 8829.cc.29.  
BL 8832.i.26.
- Affair of Longbatta. Plan X. The Zlobani Mountain. Plan XI. To face page 182.  
I.D.W.O. 1120<sup>(g)</sup>. March, 1896.  
1:59,600 approx & 1:92,160 approx. 22 x 17cm.  
Shows parts of Sumatra and Zululand respectively.  
In: *Small wars. Their principles and practice*. London: H.M.S.O., 1896. pp.280. 3/-.  
BL 8832.bb.14.
- [Another edition.] Plan XI. Plan XII. To face page 156.  
In: *Small wars. Their principles and practice*. New edition. London: H.M.S.O., 1899. pp.557. 5/-.  
BL 8829.cc.29.  
BL 8832.i.26.
- Action of Kailua. Plan XII. To face page 196.  
I.D.W.O. 1120<sup>(h)</sup>. March, 1896.  
1:30,000 approx. 10 x 17cm.  
Shows the scene of an action in Tonkin near the Chinese border.  
In: *Small wars. Their principles and practice*. London: H.M.S.O., 1896. pp.280. 3/-.  
BL 8832.bb.14.
- [Another edition.] Plan XIII. To face page 175.  
In: *Small wars. Their principles and practice*. New edition. London: H.M.S.O., 1899. pp.557. 5/-.  
BL 8829.cc.29.  
BL 8832.i.26.
- Saran Sar. Plan XIV. To face page 300.  
I.D.W.O. 1120<sup>(i)</sup>. Jan<sup>y</sup>, 1899.  
1:63,360. 10 x 17cm.  
Part of the Tirah region, to the west of Peshawar.  
In: *Small wars. Their principles and practice*. New edition. London: H.M.S.O., 1899. pp.557. 5/-.  
BL 8829.cc.29.  
BL 8832.i.26.
- Macdonald's brigade at Khartum. Plan XV. To face page 338.  
I.D.W.O. 1120<sup>(j)</sup>. July, 1899.  
16 x 15cm.  
A diagram.  
In: *Small wars. Their principles and practice*. New edition. London: H.M.S.O., 1899. pp.557. 5/-.  
BL 8829.cc.29.  
BL 8832.i.26.

- 1121 — Map of the boundary between the English & French possessions in Senegambia from the coast to the points beyond which the boundary follows the River Gambia at an even distance of 10 kilometres from either bank.  
 I.D., W.O. N° 1121. Heliozincographed at the O.S. Southampton October 1895 from a compilation supplied by the Administrator of The Gambia.  
 1:126,720. Conical projection (16°5'W central meridian). 4sh. 68 x 72cm (sizes vary slightly).  
 A revised version of IDWO 848a-d.  
 The sheets are designated IDWO 1121a,b,c, & d, and respectively numbered Senegambia sheet 1,2,3, & 4.
- PRO FO 925/821  
 [PRO CO 700 Gambia 25]  
 MCE E33(103)
- 1122 — Map of Kèng Hùng. From a sketch by Mr J.G. Scott.  
 I.D.W.O. N° 1122. Lithographed at the Intelligence Division, War Office, Nov. 1895.  
 1:1,077,120 approx. 39 x 29cm.  
 Shows part of the area covered by IDWO 1107.  
 "Confidential".
- PRO FO 925/2495
- [Another copy.]  
 In: *Further Correspondence respecting the Affairs of Burmah*. Part XIV. London: Foreign Office, 1896. pp.98. Confidential. (6766.)
- BL B.S.14/3509.[no.6766.]
- 1123 — Conventional signs and terms used in military topography.  
 I.D., W.O., N° 1123. Heliozincographed at the O.S.O. Southampton, December 1895.  
 30 x 40cm.  
 "To be purchased ... from Eyre & Spottiswoode ... Price Twopence."
- BL 1865.c.4.(16.)
- [Another edition.] Small Corrections, May 1896.
- BL 1091.(2.)
- 1124 [Ashanti, etc. (transferred from 733b).]
- 1125 — Reconnaissance survey of North West Azerbaijan. 1894. Surveyed by Duffadar Fazal-dad-Khan 17<sup>th</sup> Bengal Cavalry. Superintended and assisted by L<sup>t</sup> Colonel H.P. Picot. B.S.C. Military Attaché. Teheran. Persia.  
 I.D.W.O. N° 1125. Lithographed at the Intell: Div: W.O. December 1895.  
 1:506,880. 44 x 52cm.  
 "Confidential."
- BL 51180.(4)  
 [PRO FO 925/2688]
- [Another copy.]  
 In: *Report by Lieutenant-Colonel Picot of a Reconnaissance of North-West Azerbaijan in the Autumn of 1894*. London: Foreign Office, 1895. pp.80. Confidential. (6660.)
- BL B.S.14/3509.[no.6660.]

- 1126 — Map to illustrate German Cavalry Tours of May & June 189-.  
 Intell. Div. W.O. N<sup>o</sup> 1126. Lith<sup>d</sup> at the Intell. Div. War Office  
 Feb. 1896.  
 1:500,000. 36 x 32cm.  
 Shows the northern part of the Prussian Province of Brandenburg.  
 In: *Notes on German Cavalry*. London: War Office, 1896. pp.65. MOD DMO series.  
 BB1/D.
- 1127 — Map to illustrate German Cavalry Tour July 189-.  
 Intell. Div. W.O. N<sup>o</sup> 1127. Lith<sup>d</sup> at the Intell. Div. War Office  
 Feb. 1896.  
 1:500,000. 36 x 21cm.  
 Shows parts of the Prussian Provinces of Westphalia and Hanover.  
 In: *Notes on German Cavalry*. London: War Office, 1896. pp.65. MOD DMO series.  
 BB1/D.
- 1128 — Map to illustrate French Grand Manoeuvres of 1895.  
 I.D.W.O. N<sup>o</sup> 1128. Lithographed at the Intell Div: W.O.  
 December 1895.  
 1:200,000. 31 x 24cm.  
 Shows the country between Epinal and Neufchateau.  
 In: *Foreign manœuvres, 1895. Extracts from the reports ... on ... Austria, Belgium, France, Germany, Italy, Roumania, Russia and Servia*. London: War Office, 1896. pp.106. Confidential. ([A417].) MOD DMO series.  
 BB1/D.
- 1129 — General map of Belgian manoeuvres 1895. Map 1.  
 I.D.W.O. N<sup>o</sup> 1129. Lithographed at the Intell Div. W.O.  
 December 1895.  
 1:160,000. 41 x 30cm.  
 Shows Antwerp and the country to the east.  
 In: *Foreign manœuvres, 1895. Extracts from the reports ... on ... Austria, Belgium, France, Germany, Italy, Roumania, Russia and Servia*. London: War Office, 1896. pp.106. Confidential. ([A417].) MOD DMO series.  
 BB1/D.
- 1130 — Belgian siege operations, 1895. Map 2.  
 I.D.W.O. N<sup>o</sup> 1130. Heliozincographed at the Ordnance Survey  
 Office Southampton, December 1895.  
 1:40,000. 42 x 35cm.  
 Shows the country to the south-west of Wuestwezel.  
 In: *Foreign manœuvres, 1895. Extracts from the reports ... on ... Austria, Belgium, France, Germany, Italy, Roumania, Russia and Servia*. London: War Office, 1896. pp.106. Confidential. ([A417].) MOD DMO series.  
 BB1/D.

- 1131 — Newfoundland.  
I.D.W.O. N° 1131.  
1:1,584,000. 47 x 58cm.  
An overprint, showing English and French fishing grounds, of the London atlas series map published by Stanfords Geographical Establishment.  
"Enclosure No. 2. in Newfoundland Letter No. 80. of 1895 to Commander in Chief N.A. & W.I."
- PRO MPI 291(1)  
MCE Superseded
- 1132 — Map illustrating Anglo-German negotiations of November, 1895.  
I.D., W.O., N° 1132. Litho<sup>d</sup> in the Intell: Div.; W.O., Dec., 1895.  
1:5,500,000. 19 x 24cm.  
Shows West Africa from the Gold Coast to the Mouth of the Niger.  
"Confidential."
- PRO FO 925/265  
[PRO CO 700 West Africa  
46A]
- [Another copy.]  
In: *Further Correspondence respecting the Niger Territories*. London: Foreign Office, 1896. pp.282. Confidential. (6783.)
- BL B.S.14/3509.[no.6783.]
- 1133 — [Drawings of boats and rafts.]  
I.D., W.O., N° 1133.  
2sh. 15 x 27cm.  
The sheets are designated IDWO 1133 <sup>(a)</sup> & <sup>(b)</sup>.  
In: *Foreign manoeuvres, 1895. Extracts from the reports ... on ... Austria, Belgium, France, Germany, Italy, Roumania, Russia and Servia*. London: War Office, 1896. pp.106. Confidential. ([A417].)
- MOD DMO series.  
BB1/D.
- 1134 — Singapore. Reduced in the I.D.W.O. from the Original Plan on a scale of 6 inches to 1 mile prepared 9.10.91. in C.R.E. Office Straits Settlements.  
I.D.W.O. N° 1134.(a). Lith<sup>d</sup> at the Intelligence Division, War Office, Dec. 1895. Revised to February 1896.  
1:31,680. 42 x 28cm.  
With defence overprint  
"Secret".  
In: *Straits Settlements. Defence Scheme*. London: Foreign Office, 1896. pp.137. Secret. (C.O. Straits Settlements  
No. 52 Secret.)
- PRO CAB 11/60
- [Another edition.] Revised to February 1897.  
In: *Straits Settlements. Defence Scheme*. London: Foreign Office, 1897. pp.126. Secret. (C.O. No. 5472.)
- PRO CAB 11/60
- [Another edition.] Revised to April 1898.  
In: *Straits Settlements. Defence Scheme*. London: Foreign Office, 1898. pp.104. Secret. (C.O. Straits  
No. 112. Secret.)
- PRO CAB 11/61



- [Another edition.] Revised to April 1899.  
In: *Straits Settlements. Defence Scheme*. London: Foreign Office, 1899. PRO CAB 11/61  
pp.100. Secret. (C.O. No. 3133. S.)
- [Another edition.] Revised to April 1900.  
In: *Straits Settlements. Defence Scheme*. London: Foreign Office, 1900. PRO CAB 11/61  
pp.102. Secret. (C.O. No. 7258. S.)
- [Another edition.] Armament map. Revised Dec. 1900.  
In: *Straits Settlements. Defence Scheme*. London: Foreign Office, 1901. PRO CAB 11/61  
pp.105. Secret. (C.O. No. 9745. S.)
- [Another edition.] Revised May 1902.  
In: *Straits Settlements. Defence Scheme*. London: Foreign Office, 1902. PRO CAB 11/61  
pp.128. Secret. (C.O. No. 14521. S.)
- [Another edition. Revised] April. 1903.  
In: *Straits Settlements. Defence Scheme*. London: Foreign Office, 1903. PRO CAB 11/61  
pp.133. Secret. (C.O. No. 12217/03.)
- [Another edition. Revised] July 1904.  
In: *Straits Settlements. Defence Scheme*. London: Foreign Office, 1904. PRO CAB 11/61  
pp.120. Secret. (C.O. No. 22732/04.)
- [Another edition. Revised] Feb. 1906.  
In: *Straits Settlements. Defence Scheme*. London: Foreign Office, 1906. PRO CAB 11/61  
pp.134. Secret. (C.O. No. 41131/05.)
- Singapore. Reduced in the I.D.W.O. from the Original Plan on a scale of 6 inches to 1 mile prepared 9.10.91. in C.R.E. Office Straits Settlements. Telephone Route Map. I.D.W.O. N<sup>o</sup> 1134.b. Lith<sup>d</sup> at the Intelligence Division, War Office, Dec. 1895. Revised to March 1896.  
1:31,680. 42 x 28cm.  
*Inset*: Telephone diagram.  
"Secret".  
In: *Straits Settlements. Defence Scheme*. London: Foreign Office, 1896. PRO CAB 11/60  
pp.137. Secret. (C.O. <sup>Straits Settlements</sup> No. 52 Secret)
- [Another copy.]  
In: *Straits Settlements. Defence Scheme*. London: Foreign Office, 1897. PRO CAB 11/60  
pp.126. Secret. (C.O. No. 5472.)
- [Another copy.]  
In: *Straits Settlements. Defence Scheme*. London: Foreign Office, 1898. PRO CAB 11/61  
pp.104. Secret. (C.O. <sup>Straits</sup> No. 122. Secret)

- [Another edition.] Revised to Feb. 1899.  
In: *Straits Settlements. Defence Scheme*. London: Foreign Office, 1899. PRO CAB 11/61  
pp.100. Secret. (C.O. No. 3133. S.)
- [Another edition.] Revised to April 1900.  
In: *Straits Settlements. Defence Scheme*. London: Foreign Office, 1900. PRO CAB 11/61  
pp.102. Secret. (C.O. No. 7258. S.)
- [Another copy.]  
In: *Straits Settlements. Defence Scheme*. London: Foreign Office, 1901. PRO CAB 11/61  
pp.105. Secret. (C.O. No. 9745. S.)
- Singapore. Reduced in the I.D.W.O. from the Original Plan on a scale of 6 inches to 1 mile prepared 9.10.91. in C.R.E. Office Straits Settlements. Command Lines Route Plan. I.D.W.O. N<sup>o</sup> 1134c. Lith<sup>d</sup> at the Intelligence Division, War Office, Dec. 1895. Revised May 1902.  
1:31,680. 42 x 28cm.  
*Insets: Administrative Circuit Diagram; Command Lines Circuit diagram.*  
"Secret".  
In: *Straits Settlements. Defence Scheme*. London: Foreign Office, 1902. PRO CAB 11/61  
pp.128. Secret. (C.O. No. 14521. S.)
- [Another edition. Revised] April. 1903.  
In: *Straits Settlements. Defence Scheme*. London: Foreign Office, 1903. PRO CAB 11/61  
pp.133. Secret. (C.O. No. 12217/03.)
- [Another edition. Revised] July 1904.  
In: *Straits Settlements. Defence Scheme*. London: Foreign Office, 1904. PRO CAB 11/61  
pp.120. Secret. (C.O. No. 22732/04.)
- [Another edition. Revised] Feb. 1906.  
In: *Straits Settlements. Defence Scheme*. London: Foreign Office, 1906. PRO CAB 11/61  
pp.134. Secret. (C.O. No. 41131/05.)
- [Another edition.] Map showing telephonic communications. Route plan. [Revised] Mar. 1908.  
49 x 30cm.  
*Inset: Diagram.*  
In: *Straits Settlements. Defence Scheme*. London: Foreign Office, 1908. PRO CAB 11/61  
pp.130. Secret. (C.O. No. 1252/08.)

- [Another edition.] Sketch Map showing the whole of the Existing Telephonic Communications. G.S.G.S. N<sup>o</sup> 1134<sup>c</sup>. Revised to Nov. 1909.  
In: *Straits Settlements. Defence Scheme*. London: Foreign Office, 1909. pp.148. Secret. (C.O. No. 24089/09.) PRO CAB 11/61
- [Another edition.] Revised to Jan<sup>y</sup> 1912.  
In: *Straits Settlements. Defence Scheme*. London: Foreign Office, 1912. pp.166. Secret. (C.O. No. 34897/11.) PRO CAB 11/62
- [Another edition.] Revised to March 1914.  
In: *Straits Settlements. Defence Scheme*. London: Foreign Office, 1914. pp.188. Secret. (C.O. No. 4728/14.) PRO CAB 11/63
- 1135 — Map of the Niger Coast Protectorate and adjacent territories. (Provisional issue).  
Int Div. W.O., N<sup>o</sup> 1135. Photozincographed at the Ordnance Survey Office Southampton January 1896.  
1:506,880. 99 x 57cm.  
BL 65270.(4)  
BL R.U.S.I. A54.34.  
PRO FO 925/635,636,646  
[PRO MPKK 5]  
[PRO MR 395]  
MCE Superseded
- 2<sup>nd</sup> Provisional issue. Photozincographed at the Ordnance Survey Office, Southampton December 1896. BL 65270.(2.)
- 3<sup>rd</sup> Provisional issue. Revised, October 1897. BL 65270.(3.)  
\*Published on behalf of War Office by Edward Stanford ... London, S.W.  
Price 3/-.\*
- [Another edition.] Additions, December 1898. MCE Superseded
- 1136 [Canada. Railways, canals, & lakes, 1:2,217,600. Sketch map of eastern frontier from New Brunswick to Lake Champlain, 1:2,851,200. Sketch map of frontier west of Lake Champlain, 1:1,267,200. Sketch map of the Upper St Lawrence, 1:633,600. Sketch maps of the Detroit River, St Clair River, River Ste Marie, various scales. Sketch map of Niagara frontier, Welland canal, 1:316,800. 1896. 6sh. "To illustrate Capt. Forster's report." ]
- 1137 — Hong Kong, from Ordnance Map surveyed by Lieut. Collinson, R.E. 1845. MCE D5:35(11)  
I.D.W.O. 1137-Proof. Heliozincographed at the Ordnance Survey Office Southampton. 1896.  
1:15,840. 4sh. 69 x 59cm.  
Shows Hong Kong Island, Kowloon peninsula, and Stonecutter's Island.

- [Another edition.]  
Without blue contours. MCE D5:35(11)dup
- 1138 — Map to illustrate Russian manoeuvres of 1895.  
I.D.W.O. N° 1138. [Printed] Jan'y 96.  
1:252,000. 23 x 19cm.  
Shows the country to the south of St Petersburg as far as Gatchina.  
In: *Foreign manoeuvres, 1895. Extracts from the reports ... on ... Austria, Belgium, France, Germany, Italy, Roumania, Russia and Servia.* London: War Office, 1896. pp.106. Confidential. ([A417].) MOD DMO series.  
BB1/D.
- 1139 — [Defence Scheme map of Malta.]  
Intell: Div: W.O. No. 1139. [Printed] January 1896.  
1:31,680. 91 x 61cm.  
"Secret".  
In: *Malta. Defence Scheme.* London: Foreign Office, 1896. pp.77. Secret. PRO CAB 11/70  
(W.O. No.  $\frac{\text{Malta } 5}{3808}$ .)
- [Another edition.] Revised March 1897.  
In: *Malta. Defence Scheme.* London: Foreign(266.) Office, 1897. pp.82. PRO CAB 11/70  
Secret. (W.O. No.  $\frac{266}{3}$   $\frac{\text{Malta}}$ .)
- 1140 — Map of Singapore and surrounding country. BL 60035.(1.)  
I.D.W.O. N° 1140. Lith<sup>d</sup> at the Intelligence Division, War Office, Jan. 1896.  
1:253,440. 47 x 26cm.
- [Another copy.]  
In: *Straits Settlements. Defence Scheme.* London: Foreign Office, 1896. PRO CAB 11/60  
pp.137. Secret. (C.O.  $\frac{\text{Straits Settlements}}{\text{No. 32 Secret}}$ .)
- [Another copy.]  
In: *Straits Settlements. Defence Scheme.* London: Foreign Office, 1897. PRO CAB 11/60  
pp.126. Secret. (C.O. No. 5472.)
- [Another copy.]  
In: *Straits Settlements. Defence Scheme.* London: Foreign Office, 1898. PRO CAB 11/61  
pp.104. Secret. (C.O.  $\frac{\text{Straits}}{\text{No. 122 Secret}}$ .)
- [Another edition.] Slight addition Feb. 1899. BL 60035.(2.)
- [Another copy.]  
In: *Straits Settlements. Defence Scheme.* London: Foreign Office, 1899. PRO CAB 11/61  
pp.100. Secret. (C.O. No. 3133. S.)

- [Another copy.]  
In: *Straits Settlements. Defence Scheme*. London: Foreign Office, 1900. PRO CAB 11/61  
pp.102. Secret. (C.O. No. 7258. S.)
  
- [Another copy.]  
In: *Straits Settlements. Defence Scheme*. London: Foreign Office, 1901. PRO CAB 11/61  
pp.105. Secret. (C.O. No. 9745. S.)
  
- [Another edition.] Slight addition May 1902.  
In: *Straits Settlements. Defence Scheme*. London: Foreign Office, 1902. PRO CAB 11/61  
pp.128. Secret. (C.O. No. 14521. S.)
  
- [Another edition. Slight addition] April. 1903. BL 60035.(3.)
  
- [Another copy.]  
In: *Straits Settlements. Defence Scheme*. London: Foreign Office, 1903. PRO CAB 11/61  
pp.133. Secret. (C.O. No. 12217/03.)
  
- [Another edition.] Corrections Aug. 1904. PRO CO 700 Straits  
Stmts & Malay P 41
  
- [Another copy.]  
In: *Straits Settlements. Defence Scheme*. London: Foreign Office, 1904. PRO CAB 11/61  
pp.120. Secret. (C.O. No. 22732/04.)
  
- [Another copy.]  
In: *Straits Settlements. Defence Scheme*. London: Foreign Office, 1906. PRO CAB 11/61  
pp.134. Secret. (C.O. No. 41131/05.)
  
- [Another edition.] Corrections April 1906.  
In: *Straits Settlements. Defence Scheme*. London: Foreign Office, 1908. PRO CAB 11/61  
pp.130. Secret. (C.O. No. 1252/08.)
  
- [Another copy.]  
In: *Straits Settlements. Defence Scheme*. London: Foreign Office, 1909. PRO CAB 11/61  
pp.148. Secret. (C.O. No. 24089/09.)
  
- [Another copy.]  
In: *Straits Settlements. Defence Scheme*. London: Foreign Office, 1912. PRO CAB 11/62  
pp.166. Secret. (C.O. No. 34897/11.)
  
- [Another edition.] Revised to April, 1914.  
In: *Straits Settlements. Defence Scheme*. London: Foreign Office, 1914. PRO CAB 11/63  
pp.188. Secret. (C.O. No. 4728/14.)

- 1141 — Sketch map of British Guiana. To illustrate the proposals that have been made at various times to settle the boundary dispute with Venezuela. Map 9.  
I.D., W.O., N<sup>o</sup> 1141. Lithographed at the Intell. Div. War Office, January, 1896.  
1:3,168,000. 26 x 30cm.
- [Another copy.]  
In: *Maps to accompany documents and correspondence relating to the question of boundary between British Guiana and Venezuela*. London: H.M.S.O., 1896. 2/9. (Venezuela. No. 1 (1896) Appendix No. III.) (C. 7972.1.)
- 1142 — Copied from West Indische Paskaert. Vertonende - alle de Zee Kusten van - America begrepen in't Octroij bij de H.M.H. de Staten Generael der Vereenichde Nederl. Verleent aende Generale West Indische Compagnie. Date about 1635.  
I.D., W.O., N<sup>o</sup> 1142<sup>a</sup>. Litho<sup>d</sup> in the Intell: Div., W.O., Feb: 1896.  
1:14,500,000 approx. 24 x 18cm.
- [Another copy.]  
In: *Maps to accompany documents and correspondence relating to the question of boundary between British Guiana and Venezuela*. London: H.M.S.O., 1896. 2/9. (Venezuela. No. 1 (1896) Appendix No. III.) (C. 7972.1.)
- Gviana siue Amazonvm Regio. Amstelodami, Guiljelmus Blaeuw excudit. Map 2.  
I.D.W.O., No. 1142b. Reproduced by photo-lithography from the original ... [by] Walker & Boutall.  
1:6,000,000 approx. 47 x 36cm.  
"The book containing this map was published in A.D. 1640."  
In: *Maps to accompany documents and correspondence relating to the question of boundary between British Guiana and Venezuela*. London: H.M.S.O., 1896. 2/9. (Venezuela. No. 1 (1896) Appendix No. III.) (C. 7972.1.)
- Map of Surinam. Extract from a map of the British Empire in America with settlements adjacent thereto . . . by Edmund Halley F.R.S. Astronomer Royal. 1733. Map 3.  
I.D.W.O. No. 1142<sup>c</sup>. Lithographed at the Intell: Div W.O. Jan<sup>y</sup>. 1896.  
1:3,100,000 approx. 43 x 28cm.
- [Another copy.]  
In: *Maps to accompany documents and correspondence relating to the question of boundary between British Guiana and Venezuela*. London: H.M.S.O., 1896. 2/9. (Venezuela. No. 1 (1896) Appendix No. III.) (C. 7972.1.)

PRO MPKK 12(3)

BL Maps 38.d.46.  
BL B.S.Ref.1896.xcvii.

MCE Superseded

BL Maps 38.d.46.  
BL B.S.Ref.1896.xcvii.

BL Maps 38.d.46.  
BL B.S.Ref.1896.xcvii.

MCE Superseded

BL Maps 38.d.46.  
BL B.S.Ref.1896.xcvii.

- Extract from a map entitled *Amérique Méridionale publiée sous les auspices de Monseigneur le Duc d'Orleans, Premier Prince du Sang, par le S. D'Anville MDCCXLVIII Avec privilege. Map 4.*  
I.D.W.O. N<sup>o</sup> 1142<sup>d</sup> Litho<sup>d</sup> at the Intell. Div. War Office Jan. 1896.  
1:6,336,000. 37 x 31cm. MCE Superseded
- [Another copy.]  
In: *Maps to accompany documents and correspondence relating to the question of boundary between British Guiana and Venezuela.* London: H.M.S.O., 1896. 2/9. (Venezuela. No. 1 (1896) Appendix No. III.) (C. 7972.1.) BL Maps 38.d.46.  
BL B.S.Ref.1896.xcvii
- Sketch map by Governor Storm van's Gravezande. 1749.  
Rios Essequibe et Demerary. Map 5.  
I.D.W.O. 1142<sup>e</sup> Heliozincographed at the Ordnance Survey Office, Southampton, February, 1896.  
Not drawn to scale. 19 x 31cm. MCE Superseded
- [Another copy.]  
In: *Maps to accompany documents and correspondence relating to the question of boundary between British Guiana and Venezuela.* London: H.M.S.O., 1896. 2/9. (Venezuela. No. 1 (1896) Appendix No. III.) (C. 7972.1.) BL Maps 38.d.46.  
BL B.S.Ref.1896.xcvii
- The coast of Guyana from the Oroonoko to the River of Amazons and the inland parts ... from the observations of Captain Edward Thompson ... By L.S. de la Rochette. MDCCLXXXIII. Map 6.  
I.D.W.O. 1142<sup>f</sup> Heliozincographed at the Ordnance Survey Office, Southampton, February, 1896.  
1:3,000,000 approx. 65 x 50cm. MCE Superseded
- [Another copy.]  
In: *Maps to accompany documents and correspondence relating to the question of boundary between British Guiana and Venezuela.* London: H.M.S.O., 1896. 2/9. (Venezuela. No. 1 (1896) Appendix No. III.) (C. 7972.1.) BL Maps 38.d.46.  
BL B.S.Ref.1896.xcvii
- Carte generale. Reproduced from the "Carte Generale & Particuliere de la Colonie d'Essequibe & Demerarie située dans la Guiane en Amerique ... par le Major F. Von Bouchenroeder, 1798." Map 7.  
I.D.W.O. 1142<sup>g</sup> Heliozincographed at the Ordnance Survey Office, Southampton, February, 1896.  
1:2,300,000 approx. 26 x 18cm. MCE Superseded

- [Another copy.]  
 In: *Maps to accompany documents and correspondence relating to the question of boundary between British Guiana and Venezuela*. London: H.M.S.O., 1896. 2/9. (Venezuela. No. 1 (1896) Appendix No. III.) (C. 7972.1.)  
 BL Maps 38.d.46.  
 BL B.S.Ref.1896.xcvii.
- Sketch map of the territory in dispute between Venezuela and British Guiana. by C. Alexander Harris of the C.O. April 1888.  
 I.D.W.O. 1142<sup>h</sup> Heliozincographed at the Ordnance Survey Office Southampton. 1896.  
 1:1,300,000 approx. 49 x 40cm.  
 MCE Superseded
- [Another copy.]  
 In: *Maps to accompany documents and correspondence relating to the question of boundary between British Guiana and Venezuela*. London: H.M.S.O., 1896. 2/9. (Venezuela. No. 1 (1896) Appendix No. III.) (C. 7972.1.)  
 BL Maps 38.d.46.
- Carte de la Capitainerie Générale de Caracas ... par F. de Pons, ex Agent du Gouvernement Français à Caracas. Dresée par J.B. Poirson, Ingénieur Géographe, en 1805. Map 8.  
 I.D.W.O. No. 1142<sup>l</sup>. Heliozincographed at the Ordnance Survey Office, Southampton, 1896.  
 1:4,200,000 approx. 64 x 40cm.  
 MCE Superseded
- [Another copy.]  
 In: *Maps to accompany documents and correspondence relating to the question of boundary between British Guiana and Venezuela*. London: H.M.S.O., 1896. 2/9. (Venezuela. No. 1 (1896) Appendix No. III.) (C. 7972.1.)  
 BL Maps 38.d.46.  
 BL B.S.Ref.1896.xcvii.
- 1143 — Map of the United States Showing the Military Departments with the Stations of the Regular Army.  
 I.D.W.O. N<sup>o</sup> 1143. Lithographed at the Intelligence Division, War Office Jan. 1895. Revised Jan. 1896.  
 1:10,000,000. 48 x 36cm.  
 MCE Superseded
- 1144 [Durban, Natal. (Defence scheme map.)]
- 1145 [St Helena. (Defence scheme map.) Revised 1900.]
- 1146 — Map to illustrate the operations of the Unyoro Field Force under command of Major G. Cunningham. April - June 1895 and the reconnaissance of the Upper Nile from Lake Albert to Dufile. By Lieut. C.F.T. [i.e. C.F.S.] Vandeleur. Scots Guards.  
 I.D.W.O. N<sup>o</sup> 1146. Lith<sup>d</sup> at the Intelligence Division, War Office, Feby. 1896.  
 1:760,320. 30 x 46cm.  
 Insets: Lake Victoria to Dufile; Plan of action at Mruli, April 22<sup>nd</sup> 1895.  
 BL 66125.(9)  
 [PRO FO 925/243]  
 MCE Superseded



- [Another copy.]  
In: *Further Correspondence respecting East Africa*. Part XLIII. London: Foreign Office, 1896. pp.228. Confidential. (6805.) **BL B.S.14/3509.[no.6805.]**
- 1147** — Sketch map of part of Guiana. Map A.  
I.D., W.O., N<sup>o</sup> 1147. Lithographed at the Intell. Div. War Office, January, 1896.  
1:3,168,000. 28 x 30cm. **MCE Superseded**
- [Another copy.]  
In: *Documents and correspondence relating to the question of boundary between British Guiana and Venezuela*. London: H.M.S.O., 1896. (Venezuela. No. 1 (1896.)) (C.7972.) 4/4d. **BL Maps 38.d.46.**
- 1148** — Sketch map of British Guiana. To illustrate actual Settlements in the Territory in dispute. Map 10.  
I.D., W.O., N<sup>o</sup> 1148. Lithographed at the Intell. Div. War Office, January, 1896.  
1:3,168,000. 28 x 30cm. **MCE Superseded**
- 1149** — Skeleton reduction of the Signed Map Illustrating the agreement signed at London, 15<sup>th</sup> January 1896.  
I.D.W.O. N<sup>o</sup> 1149. Lithographed at the Intell Div. W.O. Feb<sup>y</sup> 1896.  
1:3,000,000. 27 x 44cm. **PRO FO 925/25198**  
Shows Siam. The agreement was between Great Britain and France.
- 1150** — [Map of the Countries to the West of the Middle and Lower Niger.]  
I.D., W.O., 1150. Litho<sup>d</sup> at the Intelligence Division, War Office, Feb<sup>y</sup> 1896. Provisional issue (confidential). Information up to 4<sup>th</sup> Aug: 1897.  
1:1,900,800. 67 x 60cm. **PRO FO 925/297**  
Shows boundaries and strengths of garrisons.
- [Another edition.] Litho<sup>d</sup> at the Intelligence Division, War Office, 4<sup>th</sup> Oct., 1897. **PRO FO 925/432**  
76 x 60cm.  
Title printed on map.  
"Proof". "Secret".
- [Another edition.] Litho<sup>d</sup> at the Intelligence Division, War Office, 22<sup>nd</sup> Oct: 1897. **PRO FO 925/433**  
Lacks endorsement "Proof".
- [Another edition.] Additions & corrections, 12<sup>th</sup> Nov. 1897. **PRO FO 925/647,1161**  
**PRO MPG 1032(1)**

- [Another edition.] [Additions & corrections] March, 1898.  
76 x 62cm.  
Lacks endorsement "Secret".  
Shows boundaries only.
- PRO CO 700 West Africa  
53  
PRO FO 925/989  
PRO WO 78/2341  
MCE Superseded
- [Another copy.]  
In: *The Position of England and other European Powers on the West Coast of Africa and in the Hinterlands.* (Provisional.) London: War Office, 1898.  
pp.153. Confidential. ((A507).)
- BL B.S.14/3509.  
[no.7000\*.]  
PRO WO 33/102
- 1151 — Map to illustrate the report of the Surveyor General of the Cape on General Chapman's paper on the mapping of Africa.  
I.D.W.O. N<sup>o</sup> 1151.  
1:8,500,000 approx. 40 x 50cm.  
Overprinted on "Africa south of the equator, showing existing boundary treaties." London: Edward Stanford, 1895.
- MCE Superseded
- 1152 [Plan of artillery ranges, Long Mynd, Church Stretton.  
1:31,680. 1sh.]
- 1153 — Map of the Ingwavuma district including Sambana's, Umbegeza's, Chelekwana's & Umhlaheni's countries by L.M. Altern, Government Surveyor.  
I.D., W.O., N<sup>o</sup> 1153. Litho<sup>d</sup> in the Intell: Div., W.O., March, 1896.  
1:158,400. 49 x 64cm.  
*Inset:* The Gwaliweni Kraal with environs, 1:39,600.  
The main map shows northern Zululand.
- PRO CO 700 Zululand 14  
MCE Superseded
- 1154 [Maps to accompany military report on Martinique. 3sh.]
- 1155 — A map of the Nile Basin. Distances given in Statute miles.  
Red detail N<sup>o</sup> 1155. Small additions March 96.  
1:5,611,344. 36 x 67cm.  
Distances overprinted in red on IDWO 860.
- PRO FO 925/242  
MCE Superseded (filed  
with ID 860)
- 1156 — The Bermudas.  
I.D.W.O. N<sup>o</sup> 1156. Lithographed at the Intell: Div: W.O. March 1896.  
1:63,360. 47 x 31cm.  
Shows the scheme of defence.  
"Secret"  
In: *Bermuda. Defence Scheme.* London: Foreign Office, 1896. pp.78. Secret.  
(W.O. No. Bermuda. 5.  
4956).
- PRO CAB 11/11

- [Another edition.] Revised to Jan. 1899.  
In: *Bermuda. Defence Scheme*. London: Foreign Office, 1899. pp.155. Secret  
(W.O. No.  $\frac{266}{16}$  Bermuda)
- PRO CAB 11/11
- [Another edition.] Additions & corrections April 1902.  
In: *Bermuda. Defence Scheme*. London: Foreign Office, 1902. pp.151. Secret  
(W.O. No.  $\frac{266}{35}$  Bermuda)
- PRO CAB 11/11
- 1157 [Maps to accompany military report on Martinique. 4sh.]
- 1158 — Map of the south-eastern portion of the Niger Coast Protectorate. Compiled by Capt. C.F. Close R.E. 1895.  
I.D.W.O. N<sup>o</sup> 1158. Lith<sup>d</sup> at the Intelligence Div., War Office April 1896.  
1:506,880. 28 x 46cm.  
Shows the boundary between British and German possessions.
- [PRO CO 700 Nigeria 8]  
[PRO FO 925/245]  
[PRO MPGG 104(3)]  
[MCE Superseded]  
RGS Nigeria S.88
- [Another edition.]  
Shows relief.  
A later edition of this map is at IDWO 1194.
- RGS Nigeria S.88
- 1159 — Map of the South African Republic and adjoining territories.  
I.D., W.O. 1159. Compiled & Lith<sup>d</sup> at the Intell. Div. War Office Nov: 1896.  
1:1,584,000. 62 x 52cm.  
"Published ... by Edward Stanford ... London S.W. Price 3/-."
- BL R.U.S.I. A54.28.  
BL Maps Z.12.[1159.]  
PRO MPH 709(1)  
[PRO CO 700 Transvaal 24]  
[PRO FO 925/639]  
MCE Superseded
- 1160 — Skeleton map of part of British East Africa.  
Intell: Div: W.O. N<sup>o</sup> 1160.  
1:253,440. 4sh. 62 x 83cm, 83 x 65cm, 59 x 82cm, & 57 x 68cm.  
The sheets are designated IDWO 1160 (a), (b), (c), & (d), and numbered 1-4 respectively. Sheets 3 and 4 bear the imprint "Photozincographed at the Ordnance Survey Office, Southampton, 1897."
- BL 66910.(9.)  
PRO FO 925/902  
[PRO FO 925/286(c only), 1162]  
MCE Superseded
- 1161 — [Diagrams of bivouac plans, cavalry, infantry, and artillery formations, and of conventional signs for Prussian military maps.] Pl. 1-17.  
I.D.W.O. N<sup>o</sup> 1161. May 1896.  
17sh. 9 x 15 & 15 x 9cm.  
In: *Handbook of the German Army (Home and Colonial)*. London: H.M.S.O., 1897. pp.201. 1/6.
- BL 8828.aa.20.

- [Another edition.] Revised July 1900.  
In: *Handbook of the German Army (Home and Colonial)*. Second edition.  
London: H.M.S.O., 1900. pp.257. 1/6. **BL 8832.de.51.**
- 1162** — Map of the country on both sides of the boundary line drawn by the Joint Commission for delimiting the Russian and Afghan territories on the Pamirs 1895. **PRO FO 925/2088**  
I.D.W.O. N<sup>o</sup> 1162. Lithographed at the I.D.W.O. April, 1896.  
1:253,440. 53 x 36cm.  
"Reduced from the original map on the scale of 1 inch to 5 versts signed by the Commissioners."  
"Certified that this map truly represents the original [signed] J.C. Ardagh Maj: Gen: D.M.I."
- 1163** — The Nile from Koyeka to Merowi. **BL 64465.(27.)**  
I.D., W.O., N<sup>o</sup> 1163. Heliozincographed at the Ordnance Survey Office, Southampton, 1896. **BL R.U.S.I A45.36a;**  
1:126,720. 3sh. 63 x 87, 63 x 88, & 100 x 61cm. **A54.38,40.**  
"Published ... by Edward Stanford ... London S.W."  
The sheets are designated IDWO 1163 (a) - (c); numbered Sheets 1 - 3; and priced 2/-, 1/6, and 1/6; respectively. Sheet 1 lacks the printer's imprint and appears to have been lithographed. **PRO MPH 413(8-10)**  
**[PRO FO 925/903]**  
**MCE Superseded**
- 1164** — Sketch of the River Nile between Merowi and Huella (About 25 miles from Abu Hamed). Surveyed with the Prismatic Compass by Cap<sup>t</sup> D.C. Courtney R.E. and Lieu<sup>t</sup> The Honourable F. Colborne R.I.R. during the Ascent and Descent of the River 24<sup>th</sup> January to 5<sup>th</sup> March 1885. **MCE Superseded**  
I.D.W.O. N<sup>o</sup> 1164. Heliozincographed at the Ordnance Survey Office, Southampton, 1896.  
1:253,440. 64 x 46cm.  
*Insets:* Um-Habwa; Sherari; Edermi; and Rahmi Cataracts, all at 1:21,120.
- 1165** — Chart showing the rise of the Nile at Assuan. **MCE Superseded**  
I.D.W.O. N<sup>o</sup> 1165. Heliozincographed at the Ordnance Survey Office, Southampton, 1896.  
16 x 12cm.  
Shows the height of the river between the months of July and December.
- 1166** — Map of part of Matabililand. **BL 67075.(42.)**  
I.D.W.O. N<sup>o</sup> 1166. Compiled & Lith<sup>d</sup> Intelligence Div: War Office May 1896. **BL R.U.S.I A54.25.**  
1:1,584,000. 30 x 40cm. **[PRO CO 700 Rhodesia**  
"Published ... by Edward Stanford ... London S.W. ... Price 1/6." **20]**  
**[PRO FO 925/244]**  
**MCE Superseded**

- 1167 — Second cataract. Wady Halfa. Intelligence Br. N<sup>o</sup> 380. Lith<sup>d</sup> at the Intelligence Branch, War Office. August 1884.  
1:20,000. 25 x 90cm.  
A printed slip bearing the designation "I.D.W.O. No. 1167" has been attached to the map. MCE Superseded
- [Another edition.] III. General Plan of Second Cataract, Wady Halfa. I.D.W.O. No. 1167. Photozincographed at the Ordnance Survey Office, Southampton, 1896. MCE Superseded
- 1168 — VIII. Plan of the cataract of Hanneck. I.D.W.O. No. 1168. Heliozincographed at the Ordnance Survey Office, Southampton, 1896. MCE Superseded  
1:10,000. 47 x 63cm.  
"Sub-enclosure No. 6 in Mediterranean Letter, No. 720 of 1884." "To accompany Commander Hammill's Report."
- 1169 — Map of the Nandi country. Compiled by Lieut. C.F.S. Vandeleur, Scots Guards, from the Map of the Uganda Railway Survey I.D.W.O. 957 (e,f) & from his own Surveys. I.D.W.O. N<sup>o</sup> 1169. Lithographed at the Intelligence Division, War Office, June 1896. BL R.U.S.I. V17.19.  
PRO MPK 428  
[PRO FO 925/427]  
MCE Superseded  
1:292,176. 67 x 38cm.
- [Another copy.]  
In: *Further Correspondence respecting East Africa*. Part XLV. London: Foreign Office, 1897. pp.348. Confidential. (6849.) BL B.S.14/3509.[no.6849.]
- 1170 — Cape Peninsula. Compiled in I.D.W.O. from Maps published by the Surveyor General of the Cape, by School of Military Engineering, Chatham, and Admiralty Charts. I.D.W.O. N<sup>o</sup> 1170. Lith<sup>d</sup> at the Intell: Div: War Office, Oct. 1896. PRO CAB 11/32  
1:63,360. 32 x 90cm.  
With defence overprint.  
"Secret".  
In: *Cape of Good Hope. Defence Scheme*. London: Foreign Office, 1896. pp.111. Secret. (C.O.  $\frac{\text{Cape}}{\text{No. 177. Secret.}}$ )
- [Another edition.] Revised to April 1898. In: *Cape of Good Hope. Defence Scheme*. London: Foreign Office, 1898. pp.97. Secret. (C.O.  $\frac{\text{Cape}}{\text{No. 423. Secret.}}$ ) PRO CAB 11/32
- [Another edition. Revised to May 1904.] In: *Cape of Good Hope. Cape Peninsula Defence Scheme*. London: Foreign Office, 1904. pp.29. Secret. (C.O. No. 22769/04.) PRO CAB 11/32

- [Another edition.] Revised to April 1907.  
2sh. 32 x 61 & 32 x 59cm.  
In: *Cape of Good Hope. Cape Peninsula Defence Scheme*. London: Foreign Office, 1907. pp.64. Secret. (C.O. No. 6175S/07.) PRO CAB 11/32
- 1171 — Mauritius. Compiled from Admiralty Chart 711 & Map of Mauritius published by the Surveyor General's Department 1881.  
I.D.W.O. N<sup>o</sup> 1171 (a). Litho<sup>d</sup> at the I.D.W.O. Aug. 1896.  
Revised Oct. 1897.  
1:253,440. 26 x 32cm.  
  
— [Another copy.]  
In: *Mauritius. Defence Scheme*. London: Foreign Office, 1898. pp.93. Secret. PRO CAB 11/17  
(C.O. <sup>Mauritius</sup>  
No. 99. Secret)
- [Another edition.] Revised April 1899.  
With defence overprint  
"Secret"  
In: *Mauritius. Defence Scheme*. London: Foreign Office, 1899. pp.84. Secret. PRO CAB 11/17  
(C.O. No. 3694 Secret.)
- [Another edition.] Revised Feb. 1900.  
In: *Mauritius. Defence Scheme*. London: Foreign Office, 1900. pp.92. Secret. PRO CAB 11/17  
(C.O. No. 4730 Secret.)
- [Another edition.] Revised Sept. 1901.  
In: *Mauritius. Defence Scheme*. London: Foreign Office, 1901. pp.90. Secret. PRO CAB 11/17  
(C.O. No. 27967 S.)
- [Another copy.]  
In: *Mauritius. Defence Scheme*. London: Foreign Office, 1903. pp.84. Secret. PRO CAB 11/17  
(C.O. No. 9109/03.)
- [Another copy.]  
In: *Mauritius. Defence Scheme*. London: Foreign Office, 1904. pp.88. Secret. PRO CAB 11/17  
(C.O. No. 21129/04.)
- [Another edition.]  
Lacks the defence overprint  
In: *Mauritius. Defence Scheme*. London: Foreign Office, 1905. pp.91. Secret. PRO CAB 11/17  
(C.O. No. 17164/05.)
- [Another edition.] Corrected Oct. 1907.  
With defence overprint  
In: *Mauritius. Defence Scheme*. London: Foreign Office, 1907. pp.89. Secret. PRO CAB 11/17  
(C.O. Nos. 7645 and 32952/07.)

- [Another edition.] Corrected Feb. 1909.  
In: *Mauritius. Defence Scheme*. London: Foreign Office, 1909. pp.90. Secret  
(C.O. No. 1095/09.) PRO CAB 11/17
- [Another copy.]  
In: *Mauritius. Defence Scheme*. London: Foreign Office, 1910. pp.105.  
Secret. (C.O. No. 1264 S./10.) PRO CAB 11/17
- [Another copy.]  
In: *Mauritius. Defence Scheme*. London: Foreign Office, 1911. pp.120.  
Secret (C.O. No. 5441/11.) PRO CAB 11/17
- [Another edition.] Revised Mar. 1898. Corrected Feb. 1912.  
[Corrected] Oct. 1937. Revised 1937. MCE Superseded  
"Map N<sup>o</sup> 1. For inclusion in 1937 defence scheme."
- [Another edition.] Geographical Section, General Staff, N<sup>o</sup>  
1171a. 2<sup>nd</sup> Edition 1937. Drawn at W.O., 1896. and printed at  
W.O., 1941. MCE Superseded
- [A reprint. May, 1942.] BL Z.12.[1171.]
- [Another reprint. December, 1947.] MCE L12(102)
- Map of the vicinity of Port Louis. Reproduced from a map  
prepared in Mauritius by Major C. M<sup>c</sup> Guire Bate, R.E. 1897.  
Hydrographic detail added from Admiralty Charts N<sup>o</sup> 711 &  
713.  
I.D.W.O. N<sup>o</sup> 1171<sup>(b)</sup>. Lith<sup>d</sup> at the Intell: Div: War Office, Nov.  
1897.  
1:31,680. 40 x 57cm.  
With defence overprint  
"Secret"  
In: *Mauritius. Defence Scheme*. London: Foreign Office, 1898. pp.93. Secret. PRO CAB 11/17  
(C.O. Mauritius  
No 99. Secret)
- [Another edition.] Corrected to April 1899.  
In: *Mauritius. Defence Scheme*. London: Foreign Office, 1899. pp.84. Secret. PRO CAB 11/17  
(C.O. No. 3694 Secret.)
- [Another copy.]  
In: *Mauritius. Defence Scheme*. London: Foreign Office, 1900. pp.92. Secret. PRO CAB 11/17  
(C.O. No. 4730 Secret.)
- [Another edition.] Corrected to September 1901.  
In: *Mauritius. Defence Scheme*. London: Foreign Office, 1901. pp.90. Secret. PRO CAB 11/17  
(C.O. No. 27967 S.)

- [Another edition.] Corrected to January 1903.  
In: *Mauritius. Defence Scheme*. London: Foreign Office, 1903. pp.84. Secret  
(C.O. No. 9109/03.) **PRO CAB 11/17**
- 1172 [Malta. Diagram of proposed telephone exchange.]
- 1173 — Map to illustrate the operations in East Africa February & March 1896. **MCE Superseded**  
I.D.W.O. N<sup>o</sup> 1173. Lith<sup>d</sup> at the Intell. Div. War Office, May 1896.  
1:506,880. 28 x 39cm.
- [Another edition.] Revised July 1896. **BL 66430.(24)**  
"The operations referred to are described in Parliamentary Papers, Africa, N<sup>o</sup> 6, 1896." **PRO FO 925/424**  
**MCE Superseded**
- 1174 — Sketch showing junction of Cuyuni and Uruan rivers as occupied by the British and Venezuelan Forces in March 1896. **PRO CO 700 British**  
by Capt. R.S. Marshall, Adjutant, British Guiana Police. **Guiana 49**  
I.D.W.O. N<sup>o</sup> 1174. Lith<sup>d</sup> at the Intell. Div. War Office, May 1896. **MCE Superseded**  
1:3,600. 41 x 34cm.
- 1175 [Plates for "Topography text book".]
- 1176 — Map of part of Guiana. **MCE Superseded**  
Int. Div., W.O. N<sup>o</sup> 1176. Photozincographed at the Ordnance Survey Office, Southampton June 1896.  
1:1,013,760. 66 x 61cm.
- [Another copy.] **BL Maps 38.d.46.(11.)**  
In: *Further documents relating to the question of boundary between British Guiana and Venezuela*. London: H.M.S.O., 1896. pp.356. 3/4. (Venezuela. **BL B.S.Ref.1896.xcvii**  
No. 3 (1896).) (C. 8106)
- 1177 [Paris to the Rhine 1:1,000,000 to illustrate operations 1870/1.]
- 1178 [Country round Godalming.]
- 1179 — Route from Juru to Bonthe travelled by Governor Cardew, **BL Maps Z.12.[1179.]**  
C.M.G. in March 1896. **PRO MPGG 66(1)**  
I.D.W.O. N<sup>o</sup> 1179. Lith<sup>d</sup> at the Intell. Div. War Office, June 1896. **MCE Superseded**  
1:506,880. 41 x 22cm.



- 1180 — Map of the Nile Valley between Absaret and Firket.  
Int. Div. W.O. N<sup>o</sup> 1180. Heliozincographed at the Ordnance  
Survey Office, Southampton, 1896.  
1:126,720. 49 x 55cm. **BL 64465.(25.)**  
**BL R.U.S.I. A54.44.**  
**PRO MPH 413(6)**  
**[PRO FO 925/638]**  
**MCE Superseded**
- 1181 [Metz. 1:80,000 & 1:400,000. 2sh.]
- 1182 — Sierra Leone. Drawn in I.D., W.O., from I.D. N<sup>o</sup> 1118.  
I.D., W.O., N<sup>o</sup> 1182<sup>(a)</sup>  
1:506,880. 21 x 31cm.  
"Secret."  
In: *Sierra Leone. Defence Scheme*. London: Foreign Office, 1896. pp.43. **PRO CAB 11/102**  
Secret. (C.O. Sierra Leone  
No. 107. Secret.)
- [Another copy.]  
In: *Sierra Leone. Defence Scheme*. London: Foreign Office, 1898. pp.35. **PRO CAB 11/102**  
Secret. (C.O. Sierra Leone  
No. 193. Secret.)
- Sierra Leone.  
I.D.W.O. N<sup>o</sup> 1182<sup>(b)</sup>. Lith<sup>d</sup> at the Intell. Div., War Office, July  
1896.  
1:31,680. 45 x 29cm.  
Shows the environs of Freetown.  
"Secret."  
In: *Sierra Leone. Defence Scheme*. London: Foreign Office, 1896. pp.43. **PRO CAB 11/102**  
Secret. (C.O. Sierra Leone  
No. 107. Secret.)
- [Another edition.]  
With defence overprint  
In: *Sierra Leone. Defence Scheme*. London: Foreign Office, 1898. pp.35. **PRO CAB 11/102**  
Secret. (C.O. Sierra Leone  
No. 193. Secret.)
- [Another edition.] Map N<sup>o</sup> 3. Revised to Nov. 1899.  
In: *Sierra Leone. Defence Scheme*. London: Foreign Office, 1899. pp.73. **PRO CAB 11/102**  
Secret. (C.O. No.26. Secret.)
- [Another edition.] Revised to Oct: 1900.  
In: *Sierra Leone. Defence Scheme*. London: Foreign Office, 1901. pp.71. **PRO CAB 11/102**  
Secret. (C.O. No.49 S.)
- [Another edition.] Revised to Jan: 1902.  
In: *Sierra Leone. Defence Scheme*. London: Foreign Office, 1902. pp.69. **PRO CAB 11/102**  
Secret. (C.O. No.66 S.)

- [Another edition.] Revised to Jan: 1903.  
In: *Sierra Leone. Defence Scheme*. London: Foreign Office, 1903. pp.21. **PRO CAB 11/102**  
Secret. (C.O. No.79/03.)
- [Another edition.] *Sierra Leone Defence Scheme*. Freetown and Vicinity. Revised to March, 1905.  
In: *Sierra Leone. Defence Scheme*. London: Foreign Office, 1905. pp.53. **PRO CAB 11/102**  
Secret. (C.O. No.110/05.)
- [Another edition.] Revised to June 1906.  
In: *Sierra Leone. Defence Scheme*. London: Foreign Office, 1907. pp.76. **PRO CAB 11/102**  
Secret. (C.O. No.124/06.)
- [Another edition.] Revised to Feb<sup>y</sup> 1908.  
In: *Sierra Leone. Defence Scheme*. London: Foreign Office, 1908. pp.66. **PRO CAB 11/102**  
Secret. (C.O. No.142.S./07.)
- 1183 — [Map to illustrate report of Native Commission.] **BL 67078.(11.)**  
I.D.W.O. No. 1183a. Heliozincographed at the Ordnance Survey Office, Southampton, 1896.  
1:1,013,760. 51 x 34cm.  
Shows Matabeleland.
- Sketch map shewing route of Native Commission. **BL 67078.(11.)**  
Matabeleland. By Capt. C.F. Lindsell to accompany Commissioners Report dated 25.10 94.  
I.D.W.O. No. 1183. b. Heliozincographed at the Ordnance Survey Office, Southampton, 1896.  
1:316,800 approx. 41 x 61cm.
- 1184 [Counties Kilkenny & Tipperary. Manoeuvre map 1896. 1896.  
1:31,680. 1sh.]
- 1185 — Map of Conception Bay and Great Bell Island. Showing **BL Maps Z.12.[1185.]**  
position of Ore deposits &c<sup>f</sup>. **MCE Superseded**  
I.D.W.O. N<sup>o</sup> 1185<sup>(a)</sup> Lith<sup>d</sup> at the Intell. Div, War Office, July  
1896.  
1:253,440. 21 x 28cm.  
“(Signed) J.P. Howley.”
- [Another copy.]  
In: *Newfoundland. Mineral resources of the Colony*. London: H.M.S.O., 1896. **BL B.S.Ref.1896.lvii.**  
pp.27. (Colonial reports. - Miscellaneous. No. 7.) (C. 8189.)

- Sections across Great Bell Island from South to North.  
I.D.W.O. N<sup>o</sup> 1185<sup>(b)</sup>. Lith<sup>d</sup> at the Intell: Div: War Office, July 1896.  
1:10,392 (horizontal); 1:12,000 (vertical). 42 x 22cm. BL Maps Z.12.[1185.]  
MCE Superseded
- [Another copy.]  
In: *Newfoundland. Mineral resources of the Colony*. London: H.M.S.O., 1896. pp.27. (Colonial reports. - Miscellaneous. No. 7.) (C. 8189.) BL B.S.Ref.1896.lvii.
- Great Bell Island, Conception Bay.  
I.D.W.O. N<sup>o</sup> 1185<sup>(c)</sup>. Lith<sup>d</sup> at the Intell: Div: War Office July 1896.  
1:31,680. 33 x 29cm. BL Maps Z.12.[1185.]  
MCE Superseded
- [Another copy.]  
In: *Newfoundland. Mineral resources of the Colony*. London: H.M.S.O., 1896. pp.27. (Colonial reports. - Miscellaneous. No. 7.) (C. 8189.) BL B.S.Ref.1896.lvii.
- Geological Survey of Newfoundland.  
I.D.W.O. N<sup>o</sup> 1185<sup>(d)</sup> Lith<sup>d</sup> at the Intell. Div:, War Office, July 1896.  
1:126,720. 24 x 26cm.  
Shows the area inland from Robinson Head and Bank Head. BL Maps Z.12.[1185.]  
MCE Superseded
- [Another copy.]  
In: *Newfoundland. Mineral resources of the Colony*. London: H.M.S.O., 1896. pp.27. (Colonial reports. - Miscellaneous. No. 7.) (C. 8189.) BL B.S.Ref.1896.lvii.
- Geological Survey of Newfoundland.  
I.D.W.O. N<sup>o</sup> 1185<sup>(e)</sup>. Lith<sup>d</sup> at the Intell: Div: War Office, July 1896.  
1:126,720. 27 x 30cm.  
Shows the area between Grand Lake and Sandy Lake. BL Maps Z.12.[1185.]  
MCE Superseded
- [Another copy.]  
In: *Newfoundland. Mineral resources of the Colony*. London: H.M.S.O., 1896. pp.27. (Colonial reports. - Miscellaneous. No. 7.) (C. 8189.) BL B.S.Ref.1896.lvii.
- 1186 [Redhill position, sketches.]
- 1187 — [Map of Indo-China.] PRO FO 925/2621  
I.D.W.O. N<sup>o</sup> 1187. Lithographed at the Intell: Div: W.O. July 1896.  
1:4,435,200. 55 x 55cm.  
"Proof 8.11.95" - ms. The title panel is blank.

- Map of Indo-China. Compiled at the Intelligence Division War Office 1898. **PRO FO 925/4245**  
 I.D.W.O. N<sup>o</sup> 1187. Lithographed at the Intell: Div: W.O. March 1898.  
 1:4,435,200. 55 x 55cm.  
 Shows British, French, Chinese, and Siamese boundaries in colour.  
 "Confidential."
- 1188** — Theatre of war. **BL 60885.(50.)**  
 I D, W.O., N<sup>o</sup> 1188. Litho<sup>d</sup> at the Intell: Div: War Office, August, 1896.  
 1:2,914,560. 32 x 45cm.  
 Shows the Liao Tung peninsula, the Korean peninsula, and northern Shantung.  
*Insets:* Sketch to illustrate the Japanese attack on Port Arthur on 21<sup>st</sup> November, 1894; Sketch to illustrate the Japanese attack on Wei Hai Wei on 30<sup>th</sup> January, 1895; both at 1:200,000.
- [Another copy.]  
 In: *An epitome of the Chino-Japanese War, 1894-95.* London: H.M.S.O., 1896. 3/6d. **BL 9056.aaa.42.**
- 1189** — Map showing the boundary award between Bathoen and Ikaning and Bathoen and railway. From a map furnished by Major H. Goold Adams, Boundary Comm<sup>f</sup> Dated Mafeking, Jan. 17 1896. **[BL Maps Z.12.]**  
 I.D.W.O. N<sup>o</sup> 1189. Litho<sup>d</sup> at the Intell. Div. W.O. July, 1896. **PRO MPG 913(1)**  
 1:253,440. 25 x 42cm. **[PRO CO 700 Rhodesia 21]**  
 Shows area between Gaberones and Lobatsi.
- 1190** — ... South African Republic and Orange Free State Bordering on the Northern Portion of Natal. **[PRO CO 700 Natal 21]**  
 I.D., W.O., N<sup>o</sup> 1190. [Printed] May, 1897. **MCE Superseded**  
 1:253,440. 71 x 65cm.
- 1191** — Map's[*sic*] of the limits of British Guiana surveyed under Her Majesty's Commission by Robert H. Schomburgk, Knight of the Prussian Order of the Red Eagle 3rd Class. General map N<sup>o</sup> 1. The limits between British Guiana and Venezuela. Drawn and coloured by Robert H. Schomburgk. **[PRO CO 700 British Guiana 22]**  
 I.D.W.O. No. 1191. Heliozincographed at the Ordnance Survey Office, Southampton, 1896. **[PRO MPKK 12(4)]**  
 1:360,000 approx. 98 x 74cm.  
 In: *Further documents relating to the question of boundary between British Guiana and Venezuela.* London: H.M.S.O., 1896. pp.51. 11½ d. (Venezuela. No. 5 (1896).) (C. 8195.) **BL Maps 38.d.46.(12.)**  
**BL B.S.Ref.1896.xcvii**

- 1192 — General map of Abyssinia and Eritrea.** MCE Superseded  
 I.D.W.O. N<sup>o</sup> 1192(a). Lithographed at the Intell. Div. W.O.  
 October 1893 [i.e. 1896].  
 1:1,584,000. 57 x 58cm.
- [Another copy.]  
 In: *Eritrea and Abyssinia*. London: War Office, 1896. pp.89. Confidential. BL B.S.14/3509.  
 ([A440].) [no.6852\*.]
- Sketch of the Battle Field of Abba Karima, 1<sup>st</sup> March 1896. MCE Superseded  
 From a sketch supplied by Col. J.R. Slade, C.B., A.D.C. Map II.  
 I.D.W.O. No. 1192<sup>(b)</sup>. Lith<sup>d</sup> at the Intell. Div. W.O. Nov. 1896.  
 1:50,000 approx. 28 x 27cm.
- [Another copy.]  
 In: *Eritrea and Abyssinia*. London: War Office, 1896. pp.89. Confidential. BL B.S.14/3509.  
 ([A440].) [no.6852\*.]
- Position of the Opposing Armies on the 6<sup>th</sup> March 1896. MCE Superseded  
 From a sketch supplied by Col. J.R. Slade, C.B., A.D.C. Map  
 III.  
 I.D.W.O. N<sup>o</sup> 1192<sup>(c)</sup>. Lith<sup>d</sup> at the Intell. Div. W.O. Nov. 1896.  
 1:250,000 approx. 33 x 20cm.
- [Another copy.]  
 In: *Eritrea and Abyssinia*. London: War Office, 1896. pp.89. Confidential. BL B.S.14/3509.  
 ([A440].) [no.6852\*.]
- Action of M<sup>t</sup> Mokram 2<sup>nd</sup> April 1896. From a sketch MCE Superseded  
 supplied by Col. J.R. Slade, C.B., A.D.C. Map III.  
 I.D.W.O. N<sup>o</sup> 1192<sup>(d)</sup>. Lith<sup>d</sup> at the Intell. Div. W.O. Aug. 1896.  
 1:30,000 approx. 31 x 24cm.
- [Another copy.]  
 In: *Eritrea and Abyssinia*. London: War Office, 1896. pp.89. Confidential. BL B.S.14/3509.  
 ([A440].) [no.6852\*.]
- Action of Tukruf 3<sup>rd</sup> April, 1896. From a sketch supplied by MCE Superseded  
 Col. J.R. Slade, C.B., A.D.C. Map IV.  
 I.D.W.O. N<sup>o</sup> 1192<sup>(e)</sup>. Lith<sup>d</sup> at the Intell. Div. W.O. Aug. 1896.  
 1:30,000 approx. 23 x 31cm.
- [Another copy.]  
 In: *Eritrea and Abyssinia*. London: War Office, 1896. pp.89. Confidential. BL B.S.14/3509.  
 ([A440].) [no.6852\*.]

- Route from Massawa to Kassala. From a sketch supplied by Col. J.R. Slade, C.B., A.D.C. Map VI.  
I.D.W.O. N<sup>o</sup> 1192<sup>(f)</sup>. Lith<sup>d</sup> at the Intell. Div. W.O. Nov. 1896.  
1:600,000 approx. 62 x 11cm. MCE Superseded
- [Another copy.]  
In: *Eritrea and Abyssinia*. London: War Office, 1896. pp.89. Confidential ((A440).) BL B.S.14/3509.  
[no.6852\*.]
- 1193 — Sketch plan of Fort Durnford, Estcourt, Natal.  
I.D.W.O. N<sup>o</sup> 1193<sup>(a)</sup>. Lith<sup>d</sup> at the Intelligence Div: War Office, Sept<sup>r</sup> 1896.  
1:720. 24 x 23cm.  
Endorsed: H.R. Gale Capt R.E. 10.4.96.  
"Secret"  
In: *Report on the Natal Government Railways ...* London: War Office, 1896. pp.27. Secret. ((A434).) MOD DMO series.  
BB1/D.
- Sketch of Estcourt, Natal.  
I.D.W.O. N<sup>o</sup> 1193<sup>(b)</sup>. Lith<sup>d</sup> at the Intell. Div, War Office, Sept<sup>r</sup> 1896.  
1:10,560. 36 x 36cm.  
Endorsed: H.R. Gale Capt R.E. 11.4.96.  
"Secret"  
In: *Report on the Natal Government Railways ...* London: War Office, 1896. pp.27. Secret. ((A434).) MOD DMO series.  
BB1/D.
- Sketch of Dundee & Coalfields, Natal.  
I.D.W.O. N<sup>o</sup> 1193<sup>(c)</sup>. Lith<sup>d</sup> at the Intell. Div., War Office, Sept<sup>r</sup> 1896.  
1:15,840. 33 x 35cm.  
Endorsed: H.R. Gale Capt. R.E. 22.4.96.  
"Secret"  
In: *Report on the Natal Government Railways ...* London: War Office, 1896. pp.27. Secret. ((A434).) MOD DMO series.  
BB1/D.
- Rough sketch of Railway Station & Vicinity Ladysmith, Natal.  
I.D.W.O. N<sup>o</sup> 1193<sup>(d)</sup>. Lith<sup>d</sup> at the Intell. Div., War Office, Sept<sup>r</sup> 1896.  
1:12,000. 33 x 24cm.  
Endorsed: H.R. Gale Capt. R.E. 9.4.96.  
"Secret"  
In: *Report on the Natal Government Railways ...* London: War Office, 1896. pp.27. Secret. ((A434).) MOD DMO series.  
BB1/D.

- 1194 — Map of the South-eastern portion of the Niger Coast Protectorate. Compiled by Capt. C.F. Close R.E. 1895. I.D.W.O. N<sup>o</sup> 1194. Lith<sup>d</sup> at the Intelligence Div, War Office April 1896. 1:506,880. 28 x 46cm. "The line of the boundary between British and German Possessions is not shown." An earlier edition of this map is at IDWO 1158. BL 65215.(1.) [PRO FO 925/425] MCE Superseded RGS Nigeria S.88
- 1195 [Not yet printed. Canada S.E. frontier.]
- 1196 [Not yet printed.]
- 1197 — Sydney (provisional issue). I.D.W.O. No. 1197. Heliozincographed at the Ordnance Survey Office, Southampton, 1897. 1:63,360. 67 x 99cm. With defence overprint. "Secret." In: *New South Wales. Defence Scheme*. London: Foreign Office, 1897. pp.13. Secret. (C.O. Nos. 15552, 18018, 8533, and 1297.) PRO CAB 9/1
- 1198 [Country round Adelaide. Adelaide (Defence scheme). 2sh.]
- 1199 — Map to illustrate the Manœuvres of the XIV. German Army Corps, 1896. I.D.W.O. No. 1199. Heliozincographed at the Ordnance Survey Office, Southampton. 1896. 1:100,000. 36 x 28cm. Shows part of the valley of the Neckar above Eberbach, in Northern Baden. In: *Foreign manoeuvres, 1896. Extracts from the reports ... on ... Austria, Belgium, Bulgaria, Denmark, France, Germany, Roumania, Servia and Switzerland*. London: War Office, 1897. pp.80. Confidential. ([A 459].) MOD DMO series. BB1/D.
- 1200 — St<sup>t</sup> Lucia. Reduced from Admiralty Chart N<sup>o</sup> 1273. I.D.W.O. N<sup>o</sup> 1200<sup>(a)</sup>. Lith<sup>d</sup> at the Intell: Div, War Office, Jan. 1897. 1:126,720. 27 x 39cm. "Secret". In: *St. Lucia. Defence Scheme*. London: Foreign Office, 1897. pp.142. Secret. (C.O. St. Lucia Nos. 721, 722, and 728 Secret.) PRO CAB 11/6
- [Another copy.] In: *Windward Islands. St. Lucia. Defence Scheme*. London: Foreign Office, 1908. pp.11. Secret. (C.O. No. 25071. S./08.) PRO CAB 11/6

- [Another edition.]  
In: *St. Lucia. Defence Scheme*. London: Foreign Office, 1898. pp.110. Secret. PRO CAB 11/6  
(C.O.  $\frac{\text{St. Lucia}}{\text{No. 14088 Secret}}$ )
- [Another copy.]  
In: *St. Lucia. Defence Scheme*. London: Foreign Office, 1901. pp.114. Secret. PRO CAB 11/6  
(C.O. No. 19458 S.)
- [Another edition.] Revised to July 1902.  
In: *St. Lucia. Defence Scheme*. London: Foreign Office, 1902. pp.98. Secret. PRO CAB 11/6  
(C.O. No. 24524. S.)
- [Another copy.]  
In: *St. Lucia. Defence Scheme*. London: Foreign Office, 1903. pp.84. Secret. PRO CAB 11/6  
(C.O. No. 35474/03.)
- [Another edition.] Published at the War Office, 1897. MCE Superseded  
Revised 1938. Geographical Section, General Staff, N<sup>o</sup> 1200<sup>a</sup>.  
Drawn and printed at W.O. 1897. Reprinted 1938.
- St<sup>t</sup> Lucia. Castries & vicinity. MCE Superseded  
I.D.W.O. No. 1200<sup>(b)</sup>. Lith<sup>d</sup> at the Intell. Div. War Office, Dec.  
1896.  
1:21,120. 36 x 31cm.
- [Another copy.]  
In: *Windward Islands. St. Lucia. Defence Scheme*. London: Foreign Office, PRO CAB 11/6  
1908. pp.11. Secret. (C.O. No. 25071. S./08.)
- [Another edition.]  
"Secret".  
In: *St. Lucia. Defence Scheme*. London: Foreign Office, 1897. pp.142. Secret. PRO CAB 11/6  
(C.O.  $\frac{\text{St. Lucia}}{\text{Nos. 721, 722, and 728 Secret}}$ )
- [Another edition.] Revised to Sep<sup>t</sup> 1898.  
In: *St. Lucia. Defence Scheme*. London: Foreign Office, 1898. pp.110. Secret. PRO CAB 11/6  
(C.O.  $\frac{\text{St. Lucia}}{\text{No. 14085 Secret}}$ )
- [Another copy.]  
In: *St. Lucia. Defence Scheme*. London: Foreign Office, 1901. pp.114. Secret. PRO CAB 11/6  
(C.O. No. 19458 S.)
- [Another edition.] Revised to April 1902.  
In: *St. Lucia. Defence Scheme*. London: Foreign Office, 1902. pp.98. Secret. PRO CAB 11/6  
(C.O. No. 24524. S.)



- [Another edition. Revised to] June 1903.  
In: *St. Lucia. Defence Scheme*. London: Foreign Office, 1903. pp.84. Secret  
(C.O. No. 35474/03.) **PRO CAB 11/6**
- [Another edition. Revised to] July 1904. **PRO MPI 384(3)**  
**MCE Superseded**
- 1201 — Sketch map showing forts in Matabeleland. From a map  
signed by V. Ferguson Lt. A.D.C. 8<sup>th</sup> September 1896. **BL 67078.(9.)**  
I.D.W.O. N<sup>o</sup> 1201. Lithographed at the Intell: Div. W.O.  
November 1896. **PRO MPG 913(5)**  
1:633,600. 38 x 32cm.
- 1202 — Newfoundland. **MCE Superseded**  
I.D.W.O. N<sup>o</sup> 1202<sup>(a)</sup>. Lith<sup>d</sup> at the Intell: Div: War Office, Dec.  
1896.  
1:550,000. 17 x 28cm.  
"Enclosure N<sup>o</sup> 5 in Newfoundland Letter N<sup>o</sup> 65 of 15<sup>th</sup> Oct. 1896 to  
Commander-in-Chief N.A. & W.I."
- Newfoundland. Map to show the English & French Lobster  
Fisheries for 1896. **PRO MPI 291(4)**  
I.D.W.O. N<sup>o</sup> 1202<sup>(b)</sup>. Lith<sup>d</sup> at the Intell. Div. W.O. Jan. 1897. **MCE Superseded**  
1:1,100,000. 25 x 39cm.  
"Enclosure N<sup>o</sup> 3 in Newfoundland Letter N<sup>o</sup> 67 of Oct. 1896 to  
Commander in Chief N.A. and W.I."
- [Another edition.] Revised Dec<sup>r</sup> 1898. **MCE Superseded**
- S<sup>t</sup> George Harbour. Map to shew movement of Herring  
spawning grounds. **MCE Superseded**  
I.D.W.O. N<sup>o</sup> 1202<sup>(c)</sup> Lith<sup>d</sup> at the Intell. Div. W.O. Jan. 1897.  
1:43,696. 24 x 32cm.  
"Enclosure N<sup>o</sup> 6 in Newfoundland letter N<sup>o</sup> 70 of Oct. 20<sup>th</sup> 1896 to  
Commander in Chief N.A. and W.I."
- 1203 [1203a - Atlantic cable, 1894.]
- Automatic curb transmission. Ordinary method of  
transmission 46 • 4 letters per minute.  
I.D., W.O., No. 1203b. Heliozincographed at the Ordnance  
Survey Office, Southampton, 1896.  
19 x 25cm.  
A diagram.  
In: *Pacific Cable Committee. Report, minutes of proceedings, &c.* London:  
H.M.S.O., 1899. pp.205. 1/11. (C. 9247.) **BL B.S.Ref.1899.lix.**

- Automatic curb transmission. Ordinary method of transmission = 64½ letters per minute.  
I.D., W.O., No. 1203c. Heliozincographed at the Ordnance Survey Office, Southampton, 1896.  
19 x 25cm.  
A diagram.  
In: *Pacific Cable Committee. Report, minutes of proceedings, &c.* London: H.M.S.O., 1899. pp.205. 1/11. (C. 9247.) **BL B.S.Ref.1899.llx**
- 1204 — Newfoundland. Bonavista Harbour Showing proposed Breakwater.  
I.D.W.O. N<sup>o</sup> 1204. Lith<sup>d</sup> at the Intell: Div: War Office, Dec. 1896.  
1:9,600. 23 x 17cm. **MCE Superseded**
- 1205 — Map showing the limits of the East Africa Protectorate, south of 2<sup>nd</sup> degree of north latitude. Compiled in the Intelligence Division, War Office. from I.D.W.O. map 1012.  
I.D.W.O. N<sup>o</sup> 1205. Litho<sup>d</sup> at the Intell. Division, War Office, February 1897.  
1:1,584,000. 64 x 64cm.  
"Agents for the sale of maps ... London, Edward Stanford ... Price 3/-."  
**PRO FO 925/643**
- [Another edition.] Slight corrections Feb. 1898. **BL 66918.(2)**  
**PRO FO 925/268**
- [Another edition.] [Slight corrections] Dec. 1898. **PRO CO 700 East Africa**  
**156**  
**PRO FO 925/269**  
**MCE Superseded**
- [Another copy.]  
In: *Précis of information concerning the British East Africa Protectorate and Zanzibar.* London: H.M.S.O., 1901. 3/- **BL 2358.h.7.**
- 1206 — Anglo-French Boundary Commission Gambia, 1895-96.  
I.D., W.O., N<sup>o</sup> 1206. Litho<sup>d</sup> at the Intelligence Division W.O. January 1897.  
1:253,440. 75 x 30cm.  
"Compilation of sheets "d", "c", and part of "b" of Map, No. 848 of Intelligence Department of the War Office."  
"Compiled to accompany the report on the delimitation of the Northern Boundary dated 15<sup>th</sup> May 1896."  
**PRO MPGG 66(6)**  
**[PRO CO 700 Gambia 26]**  
**MCE E33(104)**

- 1207 — Map showing the line of water parting between the basins of the Congo and the Nile and part of the German East African boundary.  
Intell. Div. W.O. N<sup>o</sup> 1207. [Printed] December, 1896.  
1:5,600,000. 28 x 52cm.  
Title is ms. MCE Superseded
- 1208 — Cyprus. MCE Superseded  
I.D.W.O. N<sup>o</sup> 1208. Irrigation Detail Lith<sup>d</sup> at the Intell: Div: War Office, Jan. 1897.  
1:348,480. 61 x 46cm.  
Overprinted on Stanford's "London Atlas Series" map.
- 1209 — Cocos or Keeling Islands.  
I.D.W.O. No. 1209. Heliozincographed at the Ordnance Survey Office, Southampton, 1896. From a Zincograph executed at the Colonial Engineer's Office, Singapore.  
1:200,000 approx. 23 x 25cm.  
In: *Papers relating to the Cocos-Keeling and Christmas Islands*. London: H.M.S.O., 1897. pp.89. 1/-. (C. 8367.) BL B.S.Ref.1897.lxi
- 1210 ["Not yet finished".]
- 1211 — Durban, Natal. PRO WO 78/5386  
I.D.W.O. N<sup>o</sup> 1211. Lith<sup>d</sup> at the Intell: Div: War Office, Feb. 1897. Revised to Jan. 1899.  
1:31,680. 36 x 38cm.  
Shows defence scheme.  
"Secret"
- [Another copy.]  
In: *Natal. Defence Scheme for Durban*. London: Foreign Office, 1899. pp.39. Secret. (C.O. No. 29084 Secret.) PRO CAB 11/34
- 1212 — Map of the island of Malta. Sketched & compiled in 1895 by Captain E.M. Woodward, Leicestershire Regiment D.A.A.G. under the direction of General Sir A.J. Lyon Fremantle K.C.M.G. C.B. ... BL 24305.(33.)  
PRO WO 78/3901,5292  
PRO MR 668  
[PRO CO 700 Malta  
10a,13]  
Intelligence Division, War Office. N<sup>o</sup> 1212. Lithographed at the Intelligence Division, War Office. 1897.  
1:21,120. 2sh. 64 x 105cm.  
"(Provisional issue)"  
"Confidential".
- 1213 [Sierra Leone boundaries. Not to be issued yet.]

- 1214 — Map of the hinterland of the Gold Coast Colony. Compiled by M<sup>r</sup> George E. Ferguson. Provisional issue. I.D.W.O. N<sup>o</sup> 1214. Photozincographed at the Ordnance Survey Office, Southampton, 1897. 1:506,880. 4sh. 53 x 76, 58 x 76, 55 x 80, & 58 x 80cm. The sheets are designated IDWO 1214(a) - 1214(d).  
BL 65330.(24.)  
[PRO CO 700 Gold Coast 36]  
[PRO FO 925/808,917]  
MCE Superseded
- 1215 — French Cavalry manoeuvres 1896. Sketch 1. Operations on Sept<sup>r</sup> 7<sup>th</sup> Sketch 2. I.D.W.O. N<sup>o</sup> 1215. Intell. Div., War Office, Jan. 1897. 1:12,500. 18 x 15 & 18 x 16cm. Two maps on one sheet. The first shows the area to the east of Etampes, the second the area to the north and east of Troyes. In: *Foreign manoeuvres, 1896. Extracts from the reports ... on ... Austria, Belgium, Bulgaria, Denmark, France, Germany, Roumania, Servia and Switzerland.* London: War Office, 1897. pp.80. Confidential. ([A 459].)  
MOD DMO series.  
BB1/D.
- 1216 — [River Niger Between 6° & 9° North Latitude. (Provisional line.)] Provisional issue. I.D.W.O. No. 1216. Photozincographed at the Ordnance Survey Office, Southampton, 1896. 1:506,880. 66 x 88cm. Appears to be the Eastern sheet of a set.  
MCE Superseded
- 1217 — General map of German Imperial Manœuvres 1896. Map 1. I.D.W.O. N<sup>o</sup> 1217<sup>a</sup> Intell. Division, War Office. January 1897. 1:792,000. 23 x 16cm. Shows Lower Silesia to the west of Glogau. In: *Foreign manoeuvres, 1896. Extracts from the reports ... on ... Austria, Belgium, Bulgaria, Denmark, France, Germany, Roumania, Servia and Switzerland.* London: War Office, 1897. pp.80. Confidential. ([A 459].)  
MOD DMO series.  
BB1/D.
- Map to illustrate German Imperial Manœuvres 1896. Map 2. I.D.W.O. N<sup>o</sup> 1217(b). Intell. Div, War Office, January 1897. 1:110,246. 26 x 18cm. Shows the country to the west of Görlitz. In: *Foreign manoeuvres, 1896. Extracts from the reports ... on ... Austria, Belgium, Bulgaria, Denmark, France, Germany, Roumania, Servia and Switzerland.* London: War Office, 1897. pp.80. Confidential. ([A 459].)  
MOD DMO series.  
BB1/D.
- 1218 — Map of the Benue and Lower Niger. Compiled in the Intelligence Division, War Office. I.D.W.O. N<sup>o</sup> 1218. Lith<sup>d</sup> at the Intell. Div. W.O. June 1897. 1:6,336,000. 22 x 19cm.  
PRO FO 925/342  
PRO MPG 1032(3)  
PRO MPI 715(2)  
[PRO CO 700 Nigeria 10]  
MCE Superseded

- 1219 — General map of the Gold Coast and neighbouring territories.  
I.D.W.O. N<sup>o</sup> 1219. Lith<sup>d</sup> at the Intell. Div. W.O. June 1897.  
1:5,702,400. 17 x 23cm. PRO FO 925/1186  
[PRO CO 700 Gold Coast  
32]  
MCE Superseded
- 1220 — Map of the Gold Coast to illustrate the Second Ashanti Expedition, 1895-1896.  
I.D.W.O. N<sup>o</sup> 1220. Lith<sup>d</sup> at the Intelligence Div. War Office Feb. 1897.  
1:506,880. 66 x 45cm. MCE Superseded  
Inset: General map of the Gold Coast and neighbouring territories, 1:5,702,400.
- [Another copy.]  
In: *Précis of the Ashanti Expedition, 1895-6*. London: War Office, 1897. pp.105. Confidential. ([A. 470].) BL B.S.45/251.  
PRO WO 33/75
- 1221 ["Not yet printed."]
- 1222 — Halifax N.S. General Map to accompany scheme of defence.  
I.D., W.O., N<sup>o</sup> 1222. Photozincographed at the Ordnance Survey Office, Southampton, 1897.  
1:31,680. 92 x 64cm.  
"Secret".  
In: *Halifax. Defence Scheme*. London: Foreign Office, 1897. pp.111. Secret. PRO CAB 11/28  
(W.O. No.  $\frac{266}{3}$  Nova Scotia)
- [Another copy.]  
In: *Halifax. Defence Scheme*. London: Foreign Office, 1898. pp.90. Secret. PRO CAB 11/28  
(W.O. No.  $\frac{266}{13}$  Nova Scotia)
- [Another edition.] Slight additions March 1898 and Feb. 1899.  
"Reprint 45/99."  
In: *Halifax. Defence Scheme*. London: Foreign Office, 1899. pp.91. Secret. PRO CAB 11/28  
(W.O. No.  $\frac{266}{18}$  Nova Scotia)
- [Another edition.] Revised June 1900.  
In: *Halifax. Defence Scheme*. London: Foreign Office, 1900. pp.96. Secret. PRO CAB 11/28  
(W.O. No.  $\frac{266}{20}$  Nova Scotia)

- [Another edition.] Halifax N.S. Halifax and surrounding district to accompany scheme of defence. Transfer from Photozincograph. Intell: Div.; War Office, April 1901. Revised, Jan<sup>y</sup> 1901.  
In: *Halifax. Defence Scheme*. London: Foreign Office, 1901. pp.124. Secret. PRO CAB 11/28  
(W.O. No. 266/Nova Scotia/25.)
- [Another edition.] Revised, Jan<sup>y</sup> 1902.  
In: *Halifax. Defence Scheme*. London: Foreign Office, 1902. pp.111. Secret. PRO CAB 11/28  
(W.O. No. 266/Nova Scotia/26.)
- [Another edition.] Revised, Jan<sup>y</sup> 1903.  
In: *Halifax. Defence Scheme*. London: Foreign Office, 1903. pp.109. Secret. PRO CAB 11/29  
(W.O. No. 266/Canada/193.)
- [Another edition.] Revised, Jan<sup>y</sup> 1904.  
In: *Halifax. Defence Scheme*. London: Foreign Office, 1904. pp.93. Secret. PRO CAB 11/29  
(W.O. No. 266/Nova Scotia/27.)
- [Another edition.] Revised, Jan<sup>y</sup> 1905. PRO WO 78/5424(2)
- [Another copy.]  
In: *Halifax. Defence Scheme*. London: Foreign Office, 1905. pp.97. Secret. PRO CAB 11/29  
(W.O. No. 266/Canada/211.)
- [Another edition.] Revised, Jan<sup>y</sup> 1907.  
In: *Canada. Halifax Defence Scheme*. London: Foreign Office, 1906. pp.92. Secret. PRO CAB 11/29  
(C.O. No. 31737/06.)
- [Another copy.]  
With a southwards extension printed on a separate sheet, attached.  
In: *Canada. Halifax Defence Scheme*. London: Foreign Office, 1908. pp.99. Secret. PRO CAB 11/29  
(C.O. No. 4905/08.)
- [Another edition.] Revised, May 1909.  
In: *Canada. Halifax Defence Scheme*. London: Foreign Office, 1909. pp.105. Secret. PRO CAB 11/29  
(C.O. No. 7421/09.)
- [Another edition.] Revised, Sep<sup>t</sup> 1910.  
In: *Canada. Halifax Defence Scheme*. London: Foreign Office, 1910. pp.115. Secret. PRO CAB 11/29  
(C.O. No. 26304/10.)

- 1223** — Military Sketch of the Biggarsberg and of Communications in Natal North of the Parallel of Ladysmith. Executed on a Scale of One Inch to the Statute Mile by Major S.C.N. Grant, Royal Engineers, with the assistance of Captain W.S. Melvill, the Leicestershire Regiment and Captain H.R. Gale, Royal Engineers. 1896.  
I.D., W.O., N<sup>o</sup> 1223. Heliozincographed at the Ordnance Survey Office Southampton, 1897.  
1:63,360. 20sh. 52 x 44cm.  
All the sheets except the title sheet are designated in the style "Intell: Div.: War Office. N<sup>o</sup> 1223." and bear the imprint "Heliozincographed at the Ordnance Survey Office, Southampton, April, 1897." Eight of the map sheets are of slightly larger size.
- [Another copy.] BL Maps 149.d.14  
Lacks sheet 1A.
- [Another copy.] BL R.U.S.I. Misc.  
Sheets 4 & 5 only.
- 1224** — Sketch of the enclosure of Simitia, Sierra Leone boundary. Illustrating the description agreed upon by the Commissioners at Bibia on March 16<sup>th</sup> 1896.  
I.D.W.O. N<sup>o</sup> 1224. Lithographed at the Intell: Div: W.O. February 1897.  
1:50,000. 16 x 10cm.
- 1225** — Map of the Nile Basin from Kaka to Wady Halfa. PRO FO 925/340  
I.D.W.O. N<sup>o</sup> 1225. Lithographed at the Intell: Div: W.O. from a PRO MPI 715(4)  
Transfer from I.D.W.O. 860 Feby. 1897. MCE Superseded  
1:5,611,344. 18 x 24cm.
- 1226** — Map of the watershed between the Congo and the Nile. PRO FO 925/337  
I.D.W.O. N<sup>o</sup> 1226. Lithographed at the Intell: Div:, W.O. from a  
Transfer from I.D.W.O. N<sup>o</sup> 860 Feby. 1897.  
1:5,611,344. 18 x 23cm.  
Shows "Lines referred to in Agreement between Great Britain & H.M. King Leopold of 12<sup>th</sup> May 1894" and " ... between France & Congo Free State 14<sup>th</sup> August 1894".
- [Another edition.] Lithographed at the Intell Div. W.O. PRO FO 925/336  
August 1897. PRO MPI 715(3)  
1:5,977,382. 18 x 21cm. MCE Superseded  
Shows additional political boundaries.

- 1227 — Map showing spheres of influence at the southern end of the Red Sea Littoral.  
I.D.W.O. N<sup>o</sup> 1227. Lithographed at the Intell: Div: W.O. from a Transfer from I.D.W.O. N<sup>o</sup> 860. Feby 1897.  
1:5,611,344. 23 x 19cm. PRO FO 925/1182  
PRO MPI 715(5)  
[PRO FO 925/429]  
MCE Superseded
- 1228 — Map of the Island of Crete.  
I.D.W.O. N<sup>o</sup> 1228. Lith<sup>d</sup> at the Intell. Div. W.O. Feb. 1897.  
1:1,000,000. 29 x 11cm. PRO FO 925/3186  
PRO MFQ 227(1)
- [Another edition.] Shewing positions of the troops April 97. PRO FO 925/3187
- [Another edition.] Corrected up to 10<sup>th</sup> April, 1897. PRO FO 925/3188
- [Another edition.] Shewing position of the troops 14<sup>th</sup> Oct. 1898. Corrected up to 14<sup>th</sup> Oct. 1898. PRO FO 925/3189
- [Another edition.] Shewing position of the troops 20<sup>th</sup> Oct. 1898. Corrected up to 20<sup>th</sup> Oct. 1898. PRO FO 925/3407
- [Another edition.] Shewing administrative divisions & garrisons 1899. Revised Information in Red Feb. 1899. PRO FO 925/3408  
MCE Superseded
- 1229 — Norval's Pont Railway Bridge.  
I.D.W.O. N<sup>o</sup> 1229.  
1:21,120. 21 x 26cm.  
*Endorsed:* E.A. Altham Major A.M.S.  
*In: Reconnaissance of the Bridges over the Vaal and Orange Rivers.* London: War Office, 1897. pp.18. Secret. ([A451].) MOD DMO series.  
BB1/D.
- 1230 — Colesberg Road Bridge.  
Intell. Div. W.O. N<sup>o</sup> 1230.  
1:21,120. 19 x 20cm.  
*Endorsed:* E.A. Altham Major A.M.S.  
*In: Reconnaissance of the Bridges over the Vaal and Orange Rivers.* London: War Office, 1897. pp.18. Secret. ([A451].) MOD DMO series.  
BB1/D.
- 1231 — Orange River Bridge (Railway).  
Intell: Div: W.O. N<sup>o</sup> 1231.  
1:21,120. 17 x 29cm.  
*Endorsed:* E.A. Altham Major A.M.S.  
*In: Reconnaissance of the Bridges over the Vaal and Orange Rivers.* London: War Office, 1897. pp.18. Secret. ([A451].) MOD DMO series.  
BB1/D.



- 1232 — Fourteen Streams Bridge.  
Intell. Div. W.O. N° 1232.  
1:21,120. 16 x 18cm.  
Endorsed: E.A. Altham Major A.M.S.  
In: *Reconnaissance of the Bridges over the Vaal and Orange Rivers*. London: War Office, 1897. pp.18. Secret. ([A451].) MOD DMO series.  
BB1/D.
- 1233 — Bethulie Bridges and Ground to the North.  
I.D.W.O. N° 1233.  
1:36,000. 19 x 45cm.  
Endorsed: E.A. Altham Major A.M.S.  
In: *Reconnaissance of the Bridges over the Vaal and Orange Rivers*. London: War Office, 1897. pp.18. Secret. ([A451].) MOD DMO series.  
BB1/D.
- 1234 — Aliwal North Road Bridge.  
Intell: Div: W.O. N° 1234.  
1:18,000. 18 x 27cm.  
Endorsed: E.A. Altham Major A.M.S.  
In: *Reconnaissance of the Bridges over the Vaal and Orange Rivers*. London: War Office, 1897. pp.18. Secret. ([A451].) MOD DMO series.  
BB1/D.
- 1235 — C.G.R. Diagram of Bridges over Orange and Vaal Rivers.  
Intell: Div: W.O. N° 1235.  
15 x 15cm.  
Endorsed: Received from the Chief Engineer Cape Government Railways. E.A. Altham Major A.M.S. 20.9.96.  
In: *Reconnaissance of the Bridges over the Vaal and Orange Rivers*. London: War Office, 1897. pp.18. Secret. ([A451].) MOD DMO series.  
BB1/D.
- 1236 — Map of boundary between Sierra Leone and French Guinea, as demarcated by the Anglo-French Boundary Commission 1895-96.  
Intelligence Division, War Office. No. 1236. Heliozincographed at the Ordnance Survey Office, Southampton, 1897.  
1:200,000. 2sh. 94 x 65, & 89 x 64cm.  
The sheets are designated IDWO 1236 (a) & b, and numbered sheets 1 & 2.  
— [Another copy.] MCE Superseded  
Lacks sheet 1.  
— Second edition. Geographical Section, General Staff, No. 1236. Reprinted 1941. MCE E48:1(2)
- 1237 [Gibraltar, HM dockyard - proposed arrangement of commercial mole - Revised plan B. 1:3,300. 1sh.]

- 1238 — Plan of the roads between Zeila and Antotto. **MCE Superseded**  
 I.D.W.O. N° 1238. Heliozincographed at the Ordnance Survey Office, Southampton, 1897.  
 1:1,000,000. 57 x 36cm.  
 "From the Carta Dimostrativa dell'Etiopia."
- 1239 — Plan shewing the existing boundary between the Protectorate of Sierra Leone and the State of Liberia together with a new boundary proposed by His Excellency Col. Sir F. Cardew, K.C.M.G. **PRO MPGG 66(4)**  
 I.D., W.O., N° 1239. Litho<sup>d</sup> at the Intell. Div. War Office, June, 1897. **[PRO CO 700 Sierra Leone 33]**  
 1:506,880. 29 x 55cm. **MCE E48:4(1)**
- 1240 — Map of Sierra Leone (provisional issue). Compiled in the Intelligence Division, War Office. 1898. **PRO CO 700 Sierra Leone 37A**  
 I.D.W.O., N° 1240. Photozincographed at the Ordnance Survey Office, Southampton, 1898. **PRO FO 925/796**  
 1:506,880. 65 x 83cm. **MCE Superseded**  
 "Published ... by Edward Stanford ... London, S.W. Price - Two Shillings and Sixpence."
- [Another edition.] Map N° 2.  
 With defence overprint.  
 "Secret".  
 In: *Sierra Leone. Defence Scheme*. London: Foreign Office, 1899. pp.73. **PRO CAB 11/102**  
 Secret. (C.O. No.26. Secret.)
- [Another copy.]  
 In: *Sierra Leone. Defence Scheme*. London: Foreign Office, 1901. pp.71. **PRO CAB 11/102**  
 Secret. (C.O. No.49 S.)
- [Another edition.] District boundaries amended May 1901. **BL 65640.(13.)**  
**PRO CO 700 Sierra Leone 38**  
**MCE Superseded**
- [Another copy.]  
 In: *Sierra Leone. Defence Scheme*. London: Foreign Office, 1902. pp.69. **PRO CAB 11/102**  
 Secret. (C.O. No.66 S.)
- [Another copy.]  
 In: *Case of the British Government in connection with the Collision at Waima in 1893 between British and French Troops*. pp.80. (7518.) **BL B.S.14/3509.[no.7518.]**
- [A reprint.] 1903. **MCE Superseded**

- 1241** — [Plan of Kassala and neighbourhood.] Plate 5. **MCE Superseded**  
 I.D.W.O. N<sup>o</sup> 1241(a). Lithographed at the Intell: Div. W.O. Feb<sup>y</sup>.  
 1897.  
 1:124,125. 84 x 116mm.
- [Another copy.] **BL 2358.a.19.**  
 In: *Report on the Nile and country between Dongola, Suakin, Kassala and Omdurman*. Second edition. London: H.M.S.O., 1898. 4/6.
- Plan of Berber 1884. Plate 3. **MCE Superseded**  
 I.D.W.O. N<sup>o</sup> 1241(b). Lithographed at the Intell Div. W.O.  
 Feby: 1897.  
 1:26,000. 89 x 106cm.
- Skeleton route-map (shewing distances, and pages in the **MCE Superseded**  
 Report).  
 I.D., W.O., N<sup>o</sup> 1241<sup>c</sup>. Lithod. at the Intell. Div., War Office,  
 March 1897. Revised July 1898.  
 1:2,854,868. 36 x 20cm.  
 Covers area bounded by Dongola, Suakin, Kassala, and Omdurman.
- [Another copy.] **BL 2358.a.19.**  
 In: *Report on the Nile and country between Dongola, Suakin, Kassala and Omdurman*. Second edition. London: H.M.S.O., 1898. 4/6.
- 6th. Cataract. Plate 4. (v. footnote on p. 35.) **MCE Superseded**  
 I.D.W.O. N<sup>o</sup> 1241<sup>(d)</sup>. Lithographed at the Intell Div W O March  
 1897.  
 1:500,000. 88 x 156mm.
- [Another copy.] **BL 2358.a.19.**  
 In: *Report on the Nile and country between Dongola, Suakin, Kassala and Omdurman*. Second edition. London: H.M.S.O., 1898. 4/6.
- El Bagara Rapids and 5th. Cataract. Plate 2. (v. footnote on **MCE Superseded**  
 p. 35.)  
 I.D.W.O. N<sup>o</sup> 1241(d). Lithographed at the Intell. Div: W.O.  
 March 1897.  
 1:500,000. 89 x 155mm.
- Mograt Rapids. Plate 1. (v. footnote on p. 35.) **MCE Superseded**  
 I.D.W.O. N<sup>o</sup> 1241(d). Lithographed at the Intell: Div: W.O.  
 March 1897.  
 1:500,000. 88 x 156mm.

- 1242 — *Frontière Anglo-Portugaise dans la région du Manica. Carte annexée à l'arrêt arbitral du 30 Janvier 1897.* BL 67078.(29.)  
 I.D., W.O., 1242(a). Reduced from the original, drawn on a  
 Scale of  $\frac{1}{292,176}$ .  
 1:506,880. 24 x 65cm.  
 "(Sd.) Paul Honore Vigilani, Arbitre, Alexandre Corsi, Secrétaire."
- *Anglo-Portuguese boundary in Manica and adjoining regions. Map shewing the effect of Signor Vigiliani's award of 30th January, 1897.* BL 67078.(30.)  
 I.D., W.O., 1242(b).  
 1:506,880. 24 x 65cm.  
 The lines of the claims and the effects of the settlement are shown overprinted in red and blue. The base map is IDWO 1242(a).
- 1243 — *Outline map of Pretoria.* MCE Superseded  
 I.D.W.O. N<sup>o</sup> 1243. Lith<sup>d</sup> at the Intell. Div. W.O. April 1897.  
 1:18,000 approx. 38 x 41cm.  
 "To illustrate a report by Cap<sup>t</sup> H.R. Gale, R.E."
- 1244 — *Proposed distribution of police in Mashonaland. S<sup>d</sup>) R.S.S. Baden Powell L<sup>t</sup> Colonel, Chief Staff Officer.* BL 67078.(21.)  
 Intell: Div: W.O. N<sup>o</sup> 1244(a). [Printed] March 97. PRO MPG 913(7)  
 Not drawn to scale. 28 x 29cm.
- *Distribution of police in Matabele-land.* BL 67078.(22.)  
 Intell: Div: W.O. N<sup>o</sup> 1244(b). [Printed] March 97. PRO MPG 913(6)  
 Not drawn to scale. 35 x 27cm.
- 1245 — *Plan of Johannesburg.* MCE Superseded  
 I.D.W.O. 1245. Photozincographed at the Ordnance Survey Office, Southampton. 1899.  
 1:29,816. 93 x 53cm.  
 With a red inch-square grid.
- 1246 — *Map of the Dakar Peninsula. Prepared in the Intelligence Division, War Office. 1895.* PRO FO 925/320  
 I.D.W.O. No. 1246. Photographed at the Ordnance Survey Office, Southampton, 1897.  
 1:29,035. 96 x 61cm.  
*Insets:* Map shewing Railway between St. Louis and Dakar, 1:750,000; Plan of Dakar, 1:10,000; Map of Dakar Peninsula and neighbourhood, 1:375,000.  
 A blue-print. Designation no. added in ms.

- 1247 — Map to illustrate notes on Races and Religions in Turkey-in-Europe.  
I.D.W.O. N<sup>o</sup> 1247.  
1:3,220,177. 46 x 58cm.  
The base map is Stanford's 'London atlas series' map of 'The States & Provinces of the Balkan Peninsula'. The additions have been partly overprinted and partly hand coloured. PRO FO 925/3194
- 1248 — Solomon Islands. Showing distribution of foreign residents. Litho<sup>d</sup> at the I.D.W.O. N<sup>o</sup> 1248. April '97.  
1:4,770,000 approx. 20 x 14cm.  
"Reproduced from a tracing supplied by M<sup>r</sup> C.M. Woodford." BL Maps Z.12.[1248.]
- 1249 — Map of the basin of the Juba River and of the countries to the north and west.  
I.D.W.O. N<sup>o</sup> 1249. Lithographed at the Intell. Div. W.O. June 1897.  
1:5,977,382. 25 x 20cm.  
Shows the boundary between the Italian and the British spheres of influence. BL 63541.(2.)  
PRO MPI 715(6)  
PRO MPK 252(1)  
[PRO FO 925/338]  
[PRO MFQ  
283(2),373,408]  
MCE Superseded
- [Another copy.]  
In: *Précis of information concerning the British East Africa Protectorate and Zanzibar*. London: H.M.S.O., 1901. 3/- BL 2358.h.7.
- [Another edition.] I.D.W.O. N<sup>o</sup> 1249(a)  
Overprinted in red to illustrate the despatch dated 30.8.97 from Major J.R.L. Macdonald R.E. to the Secretary of State for Foreign Affairs. PRO FO 925/339  
PRO MPK 216
- [Another copy.]  
In: *Further Correspondence respecting East Africa*. London: Foreign Office, 1898. pp.241. Confidential. (7032.) BL B.S.14/3509.[no.7032.]
- [Another copy.]  
In: *Further Correspondence respecting the Red Sea Somali Coast*. London: Foreign Office, 1898. pp.260. Confidential. (7044.) BL B.S.14/3509.[no.7044.]
- 1250 — Map of Zanzibar and parts of British & German East Africa.  
I.D.W.O. N<sup>o</sup> 1250. Lithographed at the Intell: Div: W.O. July 1897.  
1:5,977,382. 23 x 19cm. PRO FO 925/1183  
PRO MPI 715(7)  
[PRO CO 700 East Africa  
7]  
MCE Superseded

1251 — Burghersdorp to Bethulie Bridges.

I.D.W.O. N<sup>o</sup> 1251<sup>(a)</sup>. Heliozincographed at the Ordnance Survey Office, Southampton, 1897.

1:126,720. 12 x 62cm.

"(Sd.) E.A. Altham, Major, A.M.S. S.A. 13.2.97."

In: *Notes on the Lines of Communications in the Cape Colony*. 1899. pp.69. Secret. ([A 595].)

PRO WO 33/153

— [Another edition.]

"This Sketch illustrates the Report on page 10 of the Reports on the lines of Advance from Cape Colony into the Orange Free State - Intelligence Division, 1897."

In: *Reconnaissance Reports on lines of advance through the Orange Free State*. 1897. pp.68. Secret. ([A 474].)

MOD 6.B.20. BB1/E

— Bethulie Bridges to Springfontein.

I.D.W.O. N<sup>o</sup> 1251<sup>(b)</sup>. Heliozincographed at the Ordnance Survey Office, Southampton, 1897.

1:126,720. 16 x 37cm.

"(Sd.) E.A. Altham, Major, A.M.S. S.A. 13.2.97."

"This Sketch illustrates the Report on page 18 of the Reports on the lines of Advance from Cape Colony into the Orange Free State - Intelligence Division, 1897."

In: *Reconnaissance Reports on lines of advance through the Orange Free State*. 1897. pp.68. Secret. ([A 474].)

MOD 6.B.20. BB1/E

— Springfontein to Edenburg.

I.D.W.O. N<sup>o</sup> 1251<sup>(c)</sup>. Heliozincographed at the Ordnance Survey Office, Southampton, 1897.

1:126,720. 19 x 53cm.

"(Sd.) E.A. Altham, Major, A.M.S. S.A. 13.2.97."

"This Sketch illustrates the Report on page 22 of the Reports on the lines of Advance from Cape Colony into the Orange Free State - Intelligence Division, 1897."

In: *Reconnaissance Reports on lines of advance through the Orange Free State*. 1897. pp.68. Secret. ([A 474].)

MOD 6.B.20. BB1/E

— Edenburg to Bethanie Station.

I.D.W.O. N<sup>o</sup> 1251<sup>(d)</sup>. Heliozincographed at the Ordnance Survey Office, Southampton, 1897.

1:126,720. 15 x 21cm.

"(Sd.) E.A. Altham, Major, A.M.S. S.A. 12.2.97."

"This Sketch illustrates the Report on page 26 of the Reports on the lines of Advance from Cape Colony into the Orange Free State - Intelligence Division, 1897."

In: *Reconnaissance Reports on lines of advance through the Orange Free State*. 1897. pp.68. Secret. ([A 474].)

MOD 6.B.20. BB1/E

— Bethanie Station to Bloemfontein.

I.D.W.O. N<sup>o</sup> 1251(<sup>e</sup>). Heliozincographed at the Ordnance Survey Office, Southampton, 1897.

1:126,720. 14 x 47cm.

"(Sd.) E.A. Altham, Major, A.M.S. S.A. 11.2.97."

"This Sketch illustrates the Report on page 28 of the Reports on the lines of Advance from Cape Colony into the Orange Free State - Intelligence Division, 1897."

In: *Reconnaissance Reports on lines of advance through the Orange Free State.* 1897. pp.68. Secret. ([A 474].)

MOD 6.B.20. BB1/E.

— Colesberg to Norval's Pont.

I.D.W.O. N<sup>o</sup> 1251(<sup>f</sup>). Heliozincographed at the Ordnance Survey Office, Southampton, 1897.

1:126,720. 15 x 35cm.

"(Sd.) E.A. Altham, Major, A.M.S. S.A. 10.3.97."

"This Sketch illustrates the Report on page 32 of the Reports on the lines of Advance from Cape Colony into the Orange Free State - Intelligence Division, 1897."

In: *Reconnaissance Reports on lines of advance through the Orange Free State.* 1897. pp.68. Secret. ([A 474].)

MOD 6.B.20. BB1/E.

— Norval's Pont to Springfontein.

I.D.W.O. N<sup>o</sup> 1251(<sup>g</sup>). Heliozincographed at the Ordnance Survey Office, Southampton, 1897.

1:126,720. 14 x 41cm.

"(Sd.) E.A. Altham, Major, A.M.S. S.A. 11.3.97."

"This Sketch illustrates the Report on page 33 of the Reports on the lines of Advance from Cape Colony into the Orange Free State - Intelligence Division, 1897."

In: *Reconnaissance Reports on lines of advance through the Orange Free State.* 1897. pp.68. Secret. ([A 474].)

MOD 6.B.20. BB1/E.

— Colesberg to Colesberg Road Bridge.

I.D.W.O. N<sup>o</sup> 1251(<sup>h</sup>). Heliozincographed at the Ordnance Survey Office, Southampton, 1897.

1:126,720. 15 x 25cm.

"(Sd.) E.A. Altham, Major, A.M.S. S.A. 13.3.97."

"This Sketch illustrates the Report on page 39 of the Reports on the lines of Advance from Cape Colony into the Orange Free State - Intelligence Division, 1897."

In: *Reconnaissance Reports on lines of advance through the Orange Free State.* 1897. pp.68. Secret. ([A 474].)

MOD 6.B.20. BB1/E.

— Colesberg Road Bridge to Philippolis.  
I.D.W.O. N<sup>o</sup> 1251(†). Heliozincographed at the Ordnance Survey Office, Southampton, 1897.

1:126,720. 20 x 28cm.

“(Sd.) E.A. Altham, Major, A.M.S. S.A. 13.3.97.”

“This Sketch illustrates the Report on page 40 of the Reports on the lines of Advance from Cape Colony into the Orange Free State - Intelligence Division, 1897.”

In: *Reconnaissance Reports on lines of advance through the Orange Free State.* 1897. pp.68. Secret. ([A 474].)

MOD 6.B.20. BB1/E.

— Philippolis to Springfontein.

I.D.W.O. N<sup>o</sup> 1251(†). Heliozincographed at the Ordnance Survey Office, Southampton, 1897.

1:126,720. 13 x 37cm.

“(Sd.) E.A. Altham, Major, A.M.S. S.A. 12.3.97.”

“This Sketch illustrates the Report on page 43 of the Reports on the lines of Advance from Cape Colony into the Orange Free State - Intelligence Division, 1897.”

In: *Reconnaissance Reports on lines of advance through the Orange Free State.* 1897. pp.68. Secret. ([A 474].)

MOD 6.B.20. BB1/E.

1252 — [Map showing the distribution of troops in and about Khania (Canea), Crete.]

I.D., W.O., N<sup>o</sup> 1252. Reproduced from a plan furnished by the Foreign Office April 1897.

1:71,280. 38 x 25cm.

In: *Further Correspondence respecting the Affairs of South-Eastern Europe.* Part CLXXIII. London: Foreign Office, 1898. pp.322. Confidential. (6993.)

BL B.S.14/3509.[no.6993.]

1253 — Key map to illustrate reconnaissances by Major Altham of the lines of advance across the Orange River.

I.D.W.O. N<sup>o</sup> 1253. Lithographed at the Intell Div: W.O. May 1897.

1:2,881,200. 22 x 24cm.

In: *Reconnaissance Reports on lines of advance through the Orange Free State.* 1897. pp.68. Secret. ([A 474].)

MOD 6.B.20. BB1/E.

1254 — Sketch of the country around Bloemfontein.

I.D.W.O. N<sup>o</sup> 1254. Lithographed at the Intell: Div: W.O. May 1897.

1:63,360. 53 x 44cm.

*Inset:* Bloemfontein, 1:21,600 approx.

In: *Reconnaissance Reports on lines of advance through the Orange Free State.* 1897. pp.68. Secret. ([A 474].)

MOD 6.B.20. BB1/E.



- 1255 — Natal. Plan of Amajuba and Lang's Nek. (Sheet 2). MCE Superseded  
 I.D., W.O., No. 1255. Lithod. at the Intelligence Division, War Office, June, 1898. Railways added 1899.  
 1:10,560. 84 x 109cm.  
 "From a Survey made by Lieutenant W. Yolland R.E. November 1882."  
 "Confidential"
- 1256 [Plan of the roads on the Upper Rock, Gibraltar.]
- 1257 — Taungs Sta<sup>n</sup> to Vryburg. (To accompany Road Report No. 23. South African Republic.)  
 I.D.W.O. N<sup>o</sup> 1257. Heliozincographed at the Ordnance Survey Office, Southampton, 1897.  
 1:126,720. 10 x 56cm.  
 "(S<sup>d</sup>) J.K. Trotter. Cap: R.A. 11.2.85".  
 In: *South African Republic. Road and railway reports.* 1897. pp.102. Secret. PRO WO 33/84  
 ([A 482].)
- 1258 — Ceylon. PRO CO 700 Ceylon 22  
 I.D.W.O. No. 1258(a). Lithd. at the Intelligence Division, W.O. MCE Superseded  
 Nov. 1897.  
 1:1,013,760. 31 x 47cm.
- [Another copy.]  
 In: *Ceylon. Defence Scheme.* London: Foreign Office, 1898. pp.79. Secret. PRO CAB 11/14  
 (C.O. <sup>Ceylon</sup> No. 159. Secret.)
- [Another copy.]  
 In: *Ceylon. Defence Scheme.* London: Foreign Office, 1899. pp.137. Secret. PRO CAB 11/14  
 (C.O. No. 1902. Secret.)
- [Another copy.]  
 In: *Ceylon. Defence Scheme.* London: Foreign Office, 1900. pp.113. Secret. PRO CAB 11/14  
 (C.O. No. 3160. Secret.)
- [Another edition.] Revised Aug. 1901.  
 In: *Ceylon. Defence Scheme.* London: Foreign Office, 1901. pp.135. Secret. PRO CAB 11/14  
 (C.O. No. 23504.)
- [Another edition.] Revised Dec. 1903.  
 In: *Ceylon. Defence Scheme.* London: Foreign Office, 1903. pp.152. Secret. PRO CAB 11/14  
 (C.O. No. 30725/03.)
- [Another edition.] Revised May 1907.  
 "Secret".  
 In: *Ceylon. Defence Scheme.* London: Foreign Office, 1907. pp.90. Secret. PRO CAB 11/14  
 (C.O. No. 15138/07.)

- [Another edition.] Revised March 1909.  
In: *Ceylon. Defence Scheme*. London: Foreign Office, 1909. pp.66. Secret PRO CAB 11/14  
(C.O. No. 4408/09.)
- [Another edition.] Revised March 1910.  
In: *Ceylon. Defence Scheme*. London: Foreign Office, 1910. pp.73. Secret PRO CAB 11/14  
(C.O. No. 5150 S./10.)
- Colombo. Reduced from a map published at the Surveyor  
General's Office Colombo, 1893. Hydrographic detail from  
Admiralty Chart N<sup>o</sup> 813.  
I.D.W.O. N<sup>o</sup> 1258<sup>(b)</sup> Lith<sup>d</sup> at the Intell: Div: War Office, Mar.  
1898.  
1:31,680. 31 x 38cm.  
"Secret."  
In: *Ceylon. Defence Scheme*. London: Foreign Office, 1898. pp.79. Secret PRO CAB 11/14  
(C.O. <sup>Ceylon</sup>  
No. 199. Secret)
- [Another edition.] Revised to May 1899.  
In: *Ceylon. Defence Scheme*. London: Foreign Office, 1899. pp.137. Secret PRO CAB 11/14  
(C.O. No. 1902. Secret.)
- [Another edition.] Revised to Feb. 1900.  
In: *Ceylon. Defence Scheme*. London: Foreign Office, 1900. pp.113. Secret PRO CAB 11/14  
(C.O. No. 3160. Secret.)
- [Another edition.] Revised to Aug. 1901.  
In: *Ceylon. Defence Scheme*. London: Foreign Office, 1901. pp.135. Secret PRO CAB 11/14  
(C.O. No. 23504.)
- [Another edition.] Revised to Dec. 1903.  
In: *Ceylon. Defence Scheme*. London: Foreign Office, 1903. pp.152. Secret PRO CAB 11/14  
(C.O. No. 30725/03.)
- [Another edition.] Revised to May 1907.  
In: *Ceylon. Defence Scheme*. London: Foreign Office, 1907. pp.90. Secret PRO CAB 11/14  
(C.O. No. 15138/07.)
- [Another edition.] Revised July 1908.  
In: *Ceylon. Defence Scheme*. London: Foreign Office, 1909. pp.66. Secret PRO CAB 11/14  
(C.O. No. 4408/09.)
- [Another edition.] Revised, March, 1910.  
In: *Ceylon. Defence Scheme*. London: Foreign Office, 1910. pp.73. Secret PRO CAB 11/14  
(C.O. No. 5150 S./10.)

— Trincomali. Compiled from Admiralty Chart N<sup>o</sup> 815, and from Map of Town of Trincomali, published at the Surveyor General's Office Colombo, March 1895.

I.D.W.O. N<sup>o</sup> 1258(c). Lith<sup>d</sup> at the Intell: Div: W.O. Feb. 1898.

1:31,680. 30 x 36cm.

"Secret"

In: *Ceylon. Defence Scheme*. London: Foreign Office, 1898. pp.79. Secret.  
(C.O. <sup>Ceylon</sup> No. 199. Secret.)

PRO CAB 11/14

— [Another edition.] Revised to May 1899.

In: *Ceylon. Defence Scheme*. London: Foreign Office, 1899. pp.137. Secret.  
(C.O. No. 1902. Secret.)

PRO CAB 11/14

— [Another edition.] Revised to Feb. 1900.

In: *Ceylon. Defence Scheme*. London: Foreign Office, 1900. pp.113. Secret.  
(C.O. No. 3160. Secret.)

PRO CAB 11/14

— [Another edition.] Trincomalee. Revised to Aug. 1901.

In: *Ceylon. Defence Scheme*. London: Foreign Office, 1901. pp.135. Secret.  
(C.O. No. 23504.)

PRO CAB 11/14

— [Another edition.] Revised to Dec. 1903.

In: *Ceylon. Defence Scheme*. London: Foreign Office, 1903. pp.152. Secret.  
(C.O. No. 30725/03.)

PRO CAB 11/14

— Ceylon Defence. Municipality of Galle.

I.D.W.O. N<sup>o</sup> 1258<sup>d</sup>. Printed at the Ordnance Survey Office Southampton.

1:12,672. 66 x 45cm.

In: *Ceylon. Defence Scheme*. London: Foreign Office, 1901. pp.135. Secret.  
(C.O. No. 23504.)

PRO CAB 11/14

— [Another edition.] Corrections & Additions, Dec. 1903.

In: *Ceylon. Defence Scheme*. London: Foreign Office, 1903. pp.152. Secret.  
(C.O. No. 30725/03.)

PRO CAB 11/14

— [Another copy.]

In: *Ceylon. Defence Scheme*. London: Foreign Office, 1907. pp.90. Secret.  
(C.O. No. 15138/07.)

PRO CAB 11/14

— [Another edition. Corrections] March 1909.

In: *Ceylon. Defence Scheme*. London: Foreign Office, 1909. pp.66. Secret.  
(C.O. No. 4408/09.)

PRO CAB 11/14

— [Another copy.]

In: *Ceylon. Defence Scheme*. London: Foreign Office, 1910. pp.73. Secret.  
(C.O. No. 5150 S./10.)

PRO CAB 11/14

- 1259 — Index Map of the Northern Portion of Natal.  
I.D.W.O. N<sup>o</sup> 1259. Litho<sup>d</sup> at the Intell Div. War Office May 1897.  
1:950,400. 17 x 18cm.  
Shows the sheet lines of IDWO 1223.  
In: *Report on the Communications in Natal, north of the latitude of Ladysmith.* 1897. pp.118. Secret. ([A 481].) PRO WO 33/83
- 1260 — Railway traverse. Bloemfontein to Viljoen's drift, Orange Free State.  
I.D.W.O. No. 1260. Photozincographed at the Ordnance Survey Office, Sout[hampton].  
1:126,720. 85 x 44cm.  
Printed in six sections.  
With: Index plan, 1:506,880.  
In: *Reconnaissance Reports on lines of advance through the Orange Free State.* 1897. pp.68. Secret. ([A 474].) MOD 6.B.20. BB1/E
- 1261 — Rough traverse of the railway from Lorenzo Marques to Pretoria. By Captain H.R. Gale R.E.  
I.D.W.O. N<sup>o</sup> 1261.  
1:792,000. 71 x 57cm.  
Printed in twelve sections with an index map.  
In: *South African Republic. Road and railway reports.* 1897. pp.102. Secret. ([A 482].) PRO WO 33/84
- 1262 — Rough traverse of the railway from Natal to Pretoria. Commencing at the border of Natal and the South African Republic and of the line from Elandsfontein to Johannesburg. By Captain H.R. Gale R.E.  
I.D.W.O. N<sup>o</sup> 1262.  
1:253,440. 74 x 49cm.  
Printed in nine sections with an index map.  
In: *South African Republic. Road and railway reports.* 1897. pp.102. Secret. ([A 482].) PRO WO 33/84
- 1263 [The Shat-al-"Arab".]
- 1264 — Gold Coast Colony. Sketch map of country between the Coast & Tarkwa showing existing routes and lines of proposed Railways.  
I.D.W.O. N<sup>o</sup> 1264. Lithographed at the Intell: Div: W.O. July 1897.  
1:380,160. 22 x 29cm.  
"Reproduced from a drawing furnished by the Castle Gold Exploration Syndicate Lt<sup>d</sup>." MCE Superseded

- 1265 — Map of the Railway from Birchy Cove to Point Basque, S<sup>t</sup> George Bay, Newfoundland. MCE Superseded  
I.D.W.O. N<sup>o</sup> 1265. Lith<sup>d</sup> at the Intell. Div., War Office, June 1897.  
1:574,675. 22 x 33cm.
- 1266 [Sketch map of Ahwaz & Bander Nasiri. The Bakhtiari road.]
- 1267 — Skeleton Map to illustrate generally the Agreement of Feb. 4 1897 between Great Britain and China modifying Convention of March 1<sup>st</sup> 1894. PRO FO 925/2337  
I.D.W.O. N<sup>o</sup> 1267. Lith<sup>d</sup> at the Intell. Div. W.O. July 1897.  
1:2,217,600. 28 x 26cm.  
Shows boundary between Burma and China from 21° to 26°N.  
*Inset*: Shewing the tract of country leased to Great Britain, 1:506,880.
- [Another copy.]  
In: *Agreement between Great Britain and China, modifying the Convention of March 1, 1894, relative to Burmah and Thibet. Signed at Peking, February 4, 1897.* London: H.M.S.O., 1897. pp.6. 3 ½ d. (Treaty series. No. 7. 1897.) (C. 8654.) BL B.S.Ref.1898.cv.
- [Another edition.] Corr. Oct. 1907. PRO FO 925/17131
- 1268 — [IDWO 774 with ms. additions showing suggested modifications to the Turco-Greek boundary.] PRO FO 925/3447  
Intelligence Division N<sup>o</sup> 1268 July 1897.  
1:750,000. 55 x 52cm.
- 1269 — Skeleton map of Abyssinia & Somaliland, To illustrate the report of the Mission to Abyssinia in 1897. BL 66430.(135.)  
I.D.W.O. N<sup>o</sup> 1269. Litho<sup>d</sup> at the Intell Div. War Office July 97. PRO FO 925/343  
1:4,000,000. 57 x 56cm. [PRO FO 925/261,344]  
Overprinted on IDWO 1085. [PRO CO 700 Somaliland  
1]
- [Another copy.]  
In: *Précis of Information obtained by the British Mission to Abyssinia (March to June 1897.)* 1898. pp.144. Secret. ([A 508].) PRO WO 33/103
- Abyssinian boundaries. BL 66430.(136.)  
I.D.W.O. N<sup>o</sup> 1269. Litho<sup>d</sup> at the Intell Div. War Office July 97.  
1:4,000,000. 57 x 56cm.  
Overprinted on IDWO 1085.

- 1270 — Manoeuvre Map, 1897. C<sup>o</sup> Dublin, Kildare & Wicklow.  
(Parts of).  
I.D., W.O., No. 1270. Lithographed at the Ordnance Survey  
Office, Phoenix Park, Dublin. 1897.  
1:63,360. 56 x 53cm.  
Shows the area to the immediate south-west of Dublin.  
In: *Report on the Irish Manoeuvres, 1897*. ff.39. MOD Manoeuvres  
reports. BB1/J.
- 1271 — Gibraltar Bay ...  
I.D.W.O. N<sup>o</sup> 1271. Transfer from Admiralty Chart N<sup>o</sup> 1448:  
Intell. Div. War Office, April 1900.  
1:25,100. 66 x 94cm.  
Inset: Algeciras Roads, 1:12,550.  
With defence overprint.  
"Secret".  
In: *Gibraltar. Defence Scheme*. London: Foreign Office, 1900. pp.92. Secret. PRO CAB 11/66  
(W.O. No. <sup>266</sup>Gibraltar.)  
39
- [Another copy.]  
In: *Gibraltar. Defence Scheme*. London: Foreign Office, 1901. pp.97. Secret. PRO CAB 11/66  
(W.O. No. 266/Gibraltar/63.)
- [Another copy.]  
In: *Gibraltar. Defence Scheme*. London: Foreign Office, 1903. pp.89. Secret. PRO CAB 11/66  
(W.O. No. 266/Gibraltar/74.)
- [Another copy.]  
In: *Gibraltar. Defence Scheme*. London: Foreign Office, 1905. pp.127. Secret. PRO CAB 11/66  
(W.O. No. 266/Gibraltar/78.)
- [Another edition.] Shewing the arcs of fire of heavy &  
medium armaments. Revised to 1<sup>st</sup> January 1907. Admiralty  
Harbour Works corrected locally to Jan. 1905.  
In: *Gibraltar. Defence Scheme*. London: Foreign Office, 1907. pp.145. Secret. PRO CAB 11/67  
(W.O. No. 79/Gibraltar/14.)

- 1272 — Sketch of the route from Zeila viâ Harrar to Addis Ábbaba followed by the British Mission to Abyssinia 1897. Adjusted on to positions astronomically fixed by Cap<sup>t</sup> H.G.C. Swayne, R.E. The route from Zeila to Dabass (Somaliland) by Cap<sup>t</sup> E.J.E. Swayne, I.S.C. 1892; additions to the sketch & route from Dabass to Addis Abbaba by Cap<sup>t</sup> Count Gleichen, Grenadier Guards & the heights by Lieut. Lord E. Cecil, Grenadier Guards.  
I.D.W.O. N<sup>o</sup> 1272. Lith<sup>d</sup> at the Intell. Div. W.O. 1898.  
1:250,000. 3sh. 66 x 66, 90 x 57, & 87 x 55cm.  
The sheets are designated I.D.W.O. N<sup>o</sup> 1272<sup>a</sup>, 1272<sup>b</sup>, & 1272<sup>c</sup>
- [Another copy.]  
In: *Précis of Information obtained by the British Mission to Abyssinia (March to June 1897.)* 1898. pp.144. Secret. ([A 508].) PRO WO 33/103
- 1273 — Hong Kong, from a survey by Lieut. Collinson, R.E. 1845.  
I.D., W.O. No. 1273.(a). Photozincographed at the Ordnance Survey Office, Southampton, 1897.  
1:126,720. 69 x 59cm.  
With defence overprint  
"Secret"  
In: *Hong Kong. Defence Scheme.* London: Foreign Office, 1897. pp.63. PRO CAB 11/57  
Secret. (C.O. No. 15640.)
- [Another edition.] Revised to April 1899. Reprint - 45/99.  
In: *Hong Kong. Defence Scheme.* London: Foreign Office, 1899. pp.67. PRO CAB 11/57  
Secret. (C.O. No. 1373. S.)
- [Another edition.] Revised to August 1900.  
In: *Hong Kong. Defence Scheme.* London: Foreign Office, 1900. pp.83. PRO CAB 11/57  
Secret. (C.O. No. 18516. S.)
- [Another edition.] Revised to Sept. 1901.  
In: *Hong Kong. Defence Scheme.* London: Foreign Office, 1901. pp.131. PRO CAB 11/57  
Secret. (C.O. No. 25442. S.)
- [Another edition. Revised to] Oct. 1903.  
In: *Hong Kong. Defence Scheme.* London: Foreign Office, 1903. pp.109. PRO CAB 11/57  
Secret. (C.O. No. 28727/03.)
- [Another edition.] Revised to Dec. 1904.  
In: *Hong Kong. Defence Scheme.* London: Foreign Office, 1904. pp.111. PRO CAB 11/57  
Secret. (C.O. No. 34936/04.)

- [Another edition.] Revised to Oct. 1905.  
In: *Hong Kong. Defence Scheme*. London: Foreign Office, 1905. pp.135.  
Secret. (C.O. No. 31047/05.) PRO CAB 11/57
- Hong Kong. Proposed Boom at Western Entrance to the Harbour. To face p.6.  
I.D.W.O. N<sup>o</sup> 1273(b.) Zinco<sup>d</sup> at the Intell. Div., War Office, July, 1900.  
1:15,840. 32 x 31cm.  
"Secret".  
In: *Hong Kong. Defence Scheme*. London: Foreign Office, 1900. pp.83.  
Secret. (C.O. No. 18516. S.) PRO CAB 11/57
- 1274 — Sketch map showing the boundary of the strip of territory surrendered by Khama in November 1895. PRO MPG 913(4)  
I.D.W.O. N<sup>o</sup> 1274. Lithographed at the Intell. Div. W.O. Sept: MCE Superseded  
1897.  
1:1,013,760. 27 x 27cm.  
"To illustrate a Report by M<sup>r</sup> S<sup>t</sup> Quintin transmitted in a Despatch dated 1<sup>st</sup> October 1896 from the High Commissioner, South Africa."  
"C.O.22201.96."
- 1275 — Sketch shewing Western Boundary of Bechuanaland [BL Maps Z.12.]  
Protectorate after the territory of Andries Lambert had been added to Bechuanaland by Proclamation N<sup>o</sup> 106 B.B. of 5.5.91.  
I.D., W.O., N<sup>o</sup> 1275. Litho<sup>d</sup> at the Intell. Div. War Office, Aug., 1897.  
1:1,584,000. 32 x 24cm.  
"(S<sup>d</sup>) F.W. Panzera, Major. Government Engineer, Bechuanaland Protectorate."  
"4329-97."  
In: *South Africa. Further Correspondence relating to the Affairs of Walfisch Bay and the German South-west African Protectorate*. London: Colonial Office, 1897. pp.239. (African (South) No 467.) PRO CO 879/40
- 1276 — Sketch map of Addis Ábbaba and neighbourhood. From a sketch executed by Captain Count Gleichen, Grenadier Guards, May, 1897. BL 66480.(6.)  
I.D., W.O., N<sup>o</sup> 1276. Litho<sup>d</sup> at the Intell. Div. W.O., August, [PRO FO 925/436]  
1897.  
1:63,360. 15 x 21cm.  
"Published ... by Edward Stanford ... London, S.W. Price 1/-."  
— [Another copy.]  
In: *Précis of Information obtained by the British Mission to Abyssinia (March to June 1897.)* 1898. pp.144. Secret. ([A 508].) PRO WO 33/103



- 1277 — Gold Coast Colony. Proposed Sekondi-Tarkwa Railway. I.D., W.O., No. 1277. Litho<sup>d</sup> at the Intell. Div. War Office, Sep<sup>t</sup>, 1897.  
1:253,440. 41 x 29cm.  
"Reproduced from a Map accompanying Mr. Shelford's report, August, 1897."
- MCE Superseded
- 1278 [Sheet 27 SE NWFF 4 miles = 1". "Photos of frontier sheets."]
- 1279 [Sheet 28 NE NWFF 4 miles = 1". "Photos of frontier sheets."]
- 1280 [Sheet 21 SE NWFF 4 miles = 1". "Photos of frontier sheets."]
- 1281 — Upper Egypt and the Sudan. Compiled in the Intelligence Division, War Office, ... 1898-1899.  
I.D., W.O., N<sup>o</sup> 1281. Zincographed at the Ordnance Survey Office, Southampton 1898-1899.  
1:250,000. 32sh. 65 x 45cm.  
The sheets cover central Sudan between latitudes 22° & 8°N.  
Later editions and reprints of some sheets were issued as part of IDWO 1489.
- [PRO MPH 431 (29 sh. only)]  
MCE Superseded
- [Another set.] 29 sh.  
Includes three sheets printed on cloth.
- PRO FO 925/915
- [Another set.] 11 sh.
- BL R.U.S.I. V24.10a-k
- 1282 [Tirah country reproduced from Indian map.]
- 1283 — West Africa. Skeleton Map to Illustrate a Report on the position of England and other European Powers on the West Coast of Africa and in the Hinterland. Compiled at the Intelligence Division, W.O. Oct 1897.  
I.D.W.O. N<sup>o</sup> 1283. Lithographed at the Intell: Div: W.O. October 1897.  
1:10,000,000. 40 x 18cm.  
Shows boundaries of Native States.
- MCE Superseded
- [Another copy.]  
In: *The Position of England and other European Powers on the West Coast of Africa and in the Hinterlands. (Provisional.)* London: War Office, 1898. pp.153. Confidential. ([A507].)
- BL B.S.14/3509.  
[no.7000\*.]  
PRO WO 33/102

- [Another edition.] Map N<sup>o</sup> 1. Telegraphs, Cables &c. added Nov. 1899.  
"Secret".  
In: *Sierra Leone. Defence Scheme*. London: Foreign Office, 1899. pp.73.  
Secret. (C.O. No.26. Secret.) **PRO CAB 11/102**
- [Another edition. Telegraphs, Cables &c.] revised Aug. 1900.  
In: *Gold Coast. Defence Scheme*. London: Foreign Office, 1900. pp.29. (C.O. No.42 Secret.) **PRO CAB 11/105**
- [Another edition. Telegraphs, Cables &c. revised] Feb: 1901.  
In: *Sierra Leone. Defence Scheme*. London: Foreign Office, 1901. pp.71.  
Secret. (C.O. No.49 S.) **PRO CAB 11/102**
- [Another edition. Telegraphs, Cables &c. revised] Mar: 1902.  
In: *Sierra Leone. Defence Scheme*. London: Foreign Office, 1902. pp.69.  
Secret. (C.O. No.66 S.) **PRO CAB 11/102**
- 1284** — Map of the Barotse Kingdom.  
I.D.W.O., N<sup>o</sup> 1284. Lithographed at the Intelligence Division, War Office, Oct. 1897.  
1:2,000,000. 61 x 45cm.  
Shows "Limits of the Barotse Kingdom as claimed by Lewanika" and "Route followed by Major H. Goold-Adams, 1896-7".  
**BL 66125.(25.)**  
**PRO CO 700 Rhodesia 26**  
**PRO FO 925/257,281**  
**PRO MFQ 488(5)**  
**MCE Superseded**
- [Another copy.]  
In: *Further Correspondence respecting Affairs North of the Zambezi*. Part XI.  
London: Foreign Office, 1898. pp.110. Confidential. (7010.) **BL B.S.14/3509.[no.7010.]**
- [Another edition. 1899.]  
Shows "Anglo-Portuguese boundary according to the Modus Vivendi of 1893".  
**BL 66125.(26.)**  
**MCE Superseded [1375]**
- 1285** — Map of the Island of Malta. Sketched and compiled in 1895 by Captain E.M. Woodward Leicestershire Regiment D.A.A.G. under the direction of General Sir A.J. Lyon Fremantle K.C.M.G. C.B. Provisional issue.  
Intelligence Division, War Office, No. 1285. Photozincographed at the Ordnance Survey Office, Southampton, 1897.  
1:31,680. 2sh. 43 x 71cm.  
"Published ... by Edward Stanford ... London, S.W. Price - Three shillings for Two Sheets."  
**BL 24305.(24.)**  
**PRO CO 700 Malta 11**

- 1286 — Skeleton map to illustrate the Intelligence Division Report on The Operations in Southern Rhodesia 1896. MCE Superseded  
 I.D.W.O. No. 1286<sup>(a)</sup>. Lith<sup>d</sup> at the Intell: Div, War Office, Mar. 1898.  
 1:2,027,520. 32 x 28cm.
- [Another copy.]  
 In: *Operations in Southern Rhodesia, 1896*. London: War Office, 1898. PRO WO 33/117  
 pp.116. Confidential. ([A 526].)
- South Africa. Sketch map of a portion of Mashonaland MCE Superseded  
 Shewing the Movements of the Mashonaland Field Force from 5<sup>th</sup> Oct. to Nov. 9<sup>th</sup> and of Major Jenner's detached Column from Sept 1<sup>st</sup> to Oct 10<sup>th</sup>  
 I.D.W.O. No. 1286<sup>(b)</sup>. Lith<sup>d</sup> at the Intell. Div. War Office Dec. 1897.  
 1:506,880. 42 x 48cm.
- [Another copy.]  
 In: *Operations in Southern Rhodesia, 1896*. London: War Office, 1898. PRO WO 33/117  
 pp.116. Confidential. ([A 526].)
- Action at Thabas-I-Mamba, 5<sup>th</sup> July. From a sketch by Capt. MCE Superseded  
 C.B. Vyvyan reproduced in "An Irregular Corps in Matabililand" by L<sup>t</sup> Col. Plumer.  
 I.D.W.O. No. 1286<sup>(c)</sup>. Zinco<sup>d</sup> at the Intell: Div: War Office, April 1898.  
 1:57,600. 13 x 17cm.
- [Another copy.]  
 In: *Operations in Southern Rhodesia, 1896*. London: War Office, 1898. PRO WO 33/117  
 pp.116. Confidential. ([A 526].)
- Map of the Country between Bulawayo and the Matopos. MCE Superseded  
 Bulawayo 17<sup>th</sup> July 96. From a Sketch by L<sup>t</sup> Col. R.S.S. Baden Powell, 13<sup>th</sup> Hussars published in "An Irregular Corps in Matabililand" by L<sup>t</sup> Col. Plumer.  
 I.D.W.O. No. 1286<sup>(d)</sup>. Lith<sup>d</sup> at the Intell: Div:, War Office Mar. 1898.  
 1:253,440 approx. 25 x 19cm.
- [Another copy.]  
 In: *Operations in Southern Rhodesia, 1896*. London: War Office, 1898. PRO WO 33/117  
 pp.116. Confidential. ([A 526].)

- Sketch Map to illustrate the attack on Babyan's Stronghold 20<sup>th</sup> July 1896. From a sketch by L<sup>t</sup> Col. R.S.S. Baden Powell, 13<sup>th</sup> Hussars C.S.O.  
I.D.W.O. No. 1286<sup>(e)</sup>. Zinco<sup>d</sup> at the Intell: Div:, War Office, April 1898.  
1:31,680 approx. 12 x 20cm. **MCE Superseded**
- [Another copy.]  
In: *Operations in Southern Rhodesia, 1896*. London: War Office, 1898. pp.116. Confidential. ([A 526].) **PRO WO 33/117**
- Sketch Map to Illustrate the Operations of the Forces under L<sup>t</sup> Col. Plumer on Aug 1<sup>st</sup> & 2<sup>nd</sup> 1896. From a sketch by L<sup>t</sup> Col. R.S.S. Baden Powell, 13<sup>th</sup> Hussars C.S.O.  
I.D.W.O. No. 1286<sup>(f)</sup>. Zinco<sup>d</sup> at the Intell: Div: War Office April 1898.  
1:126,720 approx. 34 x 18cm. **MCE Superseded**
- [Another copy.]  
In: *Operations in Southern Rhodesia, 1896*. London: War Office, 1898. pp.116. Confidential. ([A 526].) **PRO WO 33/117**
- Sketch of Action of 5<sup>th</sup> August. From "An Irregular Corps in Matabililand" by L<sup>t</sup> Col. Plumer.  
I.D.W.O. No. 1286<sup>(g)</sup>. Zinco<sup>d</sup> at the Intell: Div: War Office April 1898.  
1:10,800 approx. 29 x 18cm. **MCE Superseded**
- [Another copy.]  
In: *Operations in Southern Rhodesia, 1896*. London: War Office, 1898. pp.116. Confidential. ([A 526].) **PRO WO 33/117**
- 1287 — Skeleton map of Russia and Northern Asia to illustrate a report on the Siberian Railway from Cheliabinsk to Lake Baikal by Lieutenant Col. G.F. Browne D.S.O.  
I.D.W.O. N<sup>o</sup> 1287. Litho<sup>d</sup> at the Intell. Div. War Office, November 1897.  
1:16,500,000. 50 x 31cm.  
In: *Notes on the Siberian Railway from Cheliabinsk to Lake Baikal, ...* London: War Office, 1897. pp.12. Confidential. **MOD DMO series. BB1/D.**
- [Another edition.] Skeleton map of Russia and Northern Asia. Corrections Jan. 1918. **PRO FO 925/37077  
PRO MFQ 114(1)  
PRO MPI 397(18)  
PRO MPK 398(1,3)**

- [Another edition.] PRO FO 925/37117  
Overprinted with "Situation in Siberia from Information received up to 9.7.18."  
"Secret."
- [Another edition.] PRO FO 925/37040  
Overprinted with "Situation in Russia and Siberia from Information received up to 22<sup>nd</sup> July 1918".
- [Later editions.] PRO FO 925/37118-33  
16sh.  
Overprinted with "Situation in Russia and Siberia from Information received up to ...".  
The sheets comprise progressively revised editions overprinted at weekly intervals from 29th July until 25th November 1918.
- [Another edition.] PRO MPI 397(17)  
Overprinted "To illustrate Appreciation of the Internal Situation in Russia dated 12<sup>th</sup> Jan., 1919."
- [Another edition.] PRO FO925/37068  
Overprinted with "Situation in Russia & Siberia from Information received up to 17<sup>th</sup> Mar., 1919."
- [Another edition.] PRO MPII 32(10)  
Overprinted with "Situation in Russia & Siberia from Information received to 21<sup>st</sup> Apr., 1919."
- [Another edition.] PRO MPKK61(9)  
Overprinted with "Situation in Russia & Siberia from Information received up to 28<sup>th</sup> Apr., 1919."  
PRO MR 740(1)
- Skeleton map of U.S.S.R. and Northern Asia. Second edition. BL Maps Z.12.[1287.]  
G.S.G.S. N<sup>o</sup> 1287. Drawn and printed at the War Office, 1941. MCE D31(103)  
1:16,500,000 approx. 50 x 31cm.
- The Russian Soviet Republic. Territorial Divisions. PRO FO925/37149  
I.D.W.O. N<sup>o</sup> 1287<sup>b</sup> [Printed Oct. 1923.] MCE Superseded  
1:16,500,000. 51 x 30cm.  
Overprinted on "Skeleton map of Russia and Northern Asia".
- Skeleton map of Russia and Northern Asia. PRO MPK 417(1)  
I.D.W.O. N<sup>o</sup> 1287<sup>c</sup>.  
1:16,500,000. 51 x 30cm.  
Shows military dispositions in Siberia.

- 1288 — Survey of the road and river communications between Tien-tsin and Peking illustrating the operations of the Allied Armies. Made by Lt Colonel G.J. Wolseley. D.A.Q.M. Gen<sup>d</sup> and Lieut. R. Harrison R.E. 1860. The names of places and all the information drawn from Chinese sources was supplied by R. Swinhoe Esq<sup>r</sup> H.M. Consular Service.  
Intelligence Division, War Office, No. 1288. Zincographed at the Ordnance Survey Office, Southampton, 1897.  
1:31,680. 8sh. 96 x 53cm. BL 60905.(14)
- 1289 — Reproduced from a Map Illustrating an Article in "Le Temps" of 13.8.90.  
I.D.W.O. N<sup>o</sup> 1289. Litho<sup>d</sup> at the Intell: Div., War Office. Oct: 97.  
1:25,000,000 approx. 32 x 34cm.  
Shows French interests in Africa. PRO MPG 1032(2)
- 1290 — Skeleton map ... of the Western Sudan.  
I.D.W.O. N<sup>o</sup> 1290. Lithographed at the Intell: Div: W.O. October 1897.  
1:10,000,000. 3 maps on a sheet 41 x 57cm.  
*Inset: The Great States of the Western Sudan up to the end of the XVI<sup>th</sup> century, 1:25,000,000 approx.*  
"To illustrate the Distribution of the Native Races - To illustrate the Trade Routes and Distribution of Natural Products - To show the Native States."  
PRO MPG 1032(4)  
[PRO CO 700 West Africa  
50]
- 1291 — [Routes of Major Goold Adams south west of Mafeking.]  
I.D.W.O. N<sup>o</sup> 1291. Red stone Lithographed December 1897.  
1:1,548,000. 61 x 75cm.  
Overprinted on ID 846(b) Sheet II. MCE Superseded
- 1292 [Routes of Major Goold Adams in Zululand. "Not yet done."]
- 1293 — Chart of Messrs Greenshield & Hamilton's routes Rabba to Boussa and Inugu. 1885. Drawn from Notes Memos &c. by D.W. Sargeant, Esq. Copied by W.H. Crosse.  
I.D.W.O. N<sup>o</sup> 1293. Lith<sup>d</sup> at the Intell.Div. War Office, Nov. 1897.  
1:93,000 approx. 5sh. 51 x 40 & 40 x 51cm. BL 64625.(14)  
[PRO FO925/908]  
MCE Superseded
- 1294 — Natal. Map of the country around Pietermaritzburg from a sketch by Captain C.B. Fitz Henry, 7th. Hussars. 1897.  
Intelligence Division, War Office, N<sup>o</sup> 1294. Heliozincographed at the Ordnance Survey Office Southampton 1898.  
1:63,360. "Inch-square" grid. 87 x 66cm. MCE Superseded

- [Another edition.] T.S., G.S., No. 1294. Printed at the Ordnance Survey Office, Southampton, 1907. PRO WO78/2467  
 "Agents for the sale of maps ... London - Edward Stanford ... Price Two Shillings and Sixpence."
- [Another edition.] G.S., G.S., No. 1294. Railways added Feb<sup>y</sup> 1912. BL 67385.(8.)  
 MCE Superseded
- 1295 — Jamaica. Kingston and Surrounding District. Reduced from a sketch drawn on a scale of 4 inches to one mile by Captains B.F. Stevens and J.S. Henderson 1<sup>st</sup> W. India Regt. I.D.W.O. N<sup>o</sup> 1295. Photolitho<sup>d</sup> at the Intell. Div<sup>n</sup> War Office. July '98. PRO CO 700 Jamaica 42  
 MCE Superseded  
 1:63,360. 66 x 45cm.
- [Another copy.]  
 In: *Jamaica. Defence Scheme*. London: Foreign Office, 1898. pp.48. Secret. PRO CAB 11/8  
 (C.O. Jamaica  
 No. 862. Secret.)
- [Another copy.]  
 In: *Jamaica. Defence Scheme*. London: Foreign Office, 1906. pp.58. Secret. PRO CAB 11/8  
 (C.O. No. 28230/06.)
- [Another edition.]  
 "Agents for the sale of maps ... London - Edward Stanford ... Price 1/- net"  
 In: *Jamaica. Defence Scheme*. London: Foreign Office, 1908. pp.67. Secret. PRO CAB 11/8  
 (C.O. No. 18275/08.)
- [Another edition.] Correction August 1900. PRO WO 78/3599(1)  
 MCE Superseded
- [Another edition.] Map 2. I.D.W.O. N<sup>o</sup> 1295<sup>a</sup>.  
 Lacks the correction statement.  
 Shows defences around Port Royal.  
 "Secret".  
 In: *Jamaica. Defence Scheme*. London: Foreign Office, 1899. pp.54. Secret. PRO CAB 11/8  
 (C.O. No. 26150. Secret.)
- [Another edition.] Correction August 1900.  
 In: *Jamaica. Defence Scheme*. London: Foreign Office, 1900. pp.66. Secret. PRO CAB 11/8  
 (C.O. No. 23194. S.)
- [Another edition.] Correction July, 1902.  
 In: *Jamaica. Defence Scheme*. London: Foreign Office, 1902. pp.68. Secret. PRO CAB 11/8  
 (C.O. No. 17833. S.)

- [Another edition.] Corrections June, 1903.  
In: *Jamaica. Defence Scheme*. London: Foreign Office, 1903. pp.61. Secret. PRO CAB 11/8  
(C.O. No. 15840/03.)
- [Another edition.] Corrected locally to March 1904.  
In: *Jamaica. Defence Scheme*. London: Foreign Office, 1904. pp.71. Secret. PRO CAB 11/8  
(C.O. No. 23864/04.)
- [Another edition.] Jamaica Defence Scheme, Showing  
Position of Forts, Sectors of Defence, Barracks, Cables and  
Wireless. Map B. Published at the War Office, 1898.  
Corrections 1939. Geographical Section, General Staff, N<sup>o</sup> 1295<sup>a</sup>  
Photolitho<sup>d</sup> 1898 and printed at W.O., 1939. MCE Superseded
- Jamaica, general map.  
I.D.W.O. N<sup>o</sup> 1295(b). Litho. at the Intelligence Division, War  
Office. Dec<sup>r</sup> 1900. BL 80710.(25.)  
1:506,880. 59 x 35cm. MCE G17(103)
- [Another copy.]  
In: *Jamaica. Defence Scheme*. London: Foreign Office, 1906. pp.58. Secret. PRO CAB 11/8  
(C.O. No. 28230/06.)
- [Another edition.]  
"Agents for the sale of maps ... London - Edward Stanford ... Price 1/-  
net."  
In: *Jamaica. Defence Scheme*. London: Foreign Office, 1908. pp.67. Secret. PRO CAB 11/8  
(C.O. No. 18275/08.)
- [Another copy.]  
In: *Jamaica. Defence Scheme*. London: Foreign Office, 1910. pp.89. Secret. PRO CAB 11/8  
(C.O. No. 7209/10.)
- [Another edition.] To Accompany Scheme of Defence.  
In: *Jamaica. Defence Scheme*. London: Foreign Office, 1900. pp.66. Secret. PRO CAB 11/8  
(C.O. No. 23194. S.)
- [Another copy.]  
In: *Jamaica. Defence Scheme*. London: Foreign Office, 1902. pp.68. Secret. PRO CAB 11/8  
(C.O. No. 17833. S.)
- [Another copy.]  
In: *Jamaica. Defence Scheme*. London: Foreign Office, 1903. pp.61. Secret. PRO CAB 11/8  
(C.O. No. 15840/03.)



- [Another copy.]  
In: *Jamaica. Defence Scheme*. London: Foreign Office, 1904. pp.71. Secret.  
(C.O. No. 23864/04.) PRO CAB 11/8
- [Another edition.] Revised to Dec<sup>r</sup> 1912.  
"Agents for the sale of maps ... London. E. Stanford ... Price 1/- net."  
BL Z.12.[1295.]  
PRO CO 700 Jamaica 57  
MCE Superseded
- Second edition. Boundaries and Communications Revised  
1932. Geographical Section, General Staff, N<sup>o</sup> 1295.<sup>(B)</sup>  
Compiled and lithographed at W.O., 1900. and printed at  
W.O., 1932. MCE Superseded  
"... Price 2/6.(net.)"
- [A reprint. 1946.] MCE G17(105)
- Diagram of triangulation, Executed by the Colonial Survey  
Section under Capt. G.S. Knox R.E. 1904-5. BL Z.12.[1295.]  
I.D.W.O. N<sup>o</sup> 1295(c). PRO CO 700 Jamaica  
1:63,360. 66 x 45cm. 42(2)  
MCE Superseded
- Jamaica. Kingston and Surrounding District [overprinted to  
illustrate Commanding Officers' Orders to Units.]  
I.D.W.O. N<sup>o</sup> 1295<sup>d</sup> Corrected to April 1910.  
1:63,360. 66 x 45cm.  
"Secret".  
In: *Jamaica. Defence Scheme*. London: Foreign Office, 1910. pp.89. Secret. PRO CAB 11/8  
(C.O. No. 7209/10.)
- Jamaica defence scheme. Showing Road and Railway  
Communications, Telegraphs, Cables and Wireless. Map A. MCE Superseded  
Geographical Section, General Staff, N<sup>o</sup> 1295.<sup>e</sup>.  
1:506,880. 59 x 35cm.  
Overprinted on 1932 edition of IDWO 1295b.  
"Secret".
- 1296 [No reference found.]
- 1297 — Map of part of the Colony of Lagos and of the country to  
the north as far as 10°20'N. latitude. BL 65340.(3.)  
I.D., W.O., N<sup>o</sup> 1297. Compiled and Lithographed at the  
Intelligence Division, War Office. February, 1898. PRO FO 925/246  
1:506,880. 57 x 95cm. MCE Superseded
- [Another edition. Corrected April 1898.] BL 65340.(10.)  
"Agents for the sale of maps ... London. E. Stanford ... Price 1/6." PRO CO 700 Lagos 18  
MCE Superseded

- Map of Eastern Lagos and of the River Niger from Asaba to Bussa. Compiled at the Intelligence Division, War Office, 1898. Provisional Issue.  
I.D., W.O., N<sup>o</sup> 1297<sup>(b)</sup>. Photozincographed and Published at the Ordnance Survey Office, Southampton, 1899.  
1:506,880. 69 x 98cm  
"Price 1/6".
- 1298 — Sketch showing the Anglo-Portuguese boundary at the confluence of the Pongola and Usutu Rivers from a tracing signed by M<sup>r</sup> W. Bosman, 5.9.97.  
I.D.W.O. N<sup>o</sup> 1298. Lithographed at the Intelligence Division, War Office, Nov<sup>r</sup> 1897.  
1:5,000 approx. 28 x 35cm.  
"22450)97".
- 1299 [Peace distribution of Russian field troops in Central Asia.]
- 1300 — Map of the countries bordering on the R. Nile from its source to Assuan 1898.  
I.D.W.O. N<sup>o</sup> 1300. Lithographed at the Intell: Div: W.O. Feb: 1898.  
1:11,222,688. 23 x 26cm.
- [Another copy.]  
In: *Précis of events on the Upper Nile and Adjacent Territories, including Bahr-El-Ghazal and Uganda, from 1878 to March 1898*. London: War Office, 1898. pp.28. Strictly Confidential.
- 1301 — Field kit of garrison artillery. Plate 4.  
I.D.W.O. N<sup>o</sup> 1301(d). Litho<sup>d</sup> at the Intell: Div<sup>n</sup> W.O. Sep<sup>r</sup> 1898.  
20 x 26cm.  
A drawing. "To be purchased ... from Eyre & Spottiswoode, East Harding Street, Fleet Street, E.C. ... 1898. Price Twopence."
- Kit of garrison artillery valise equipment, laid out for inspection. Plate 6.  
I.D.W.O. N<sup>o</sup> 1301(f). Litho<sup>d</sup> at the Intelligence Division, War Office. Oct. 1898.  
37 x 28cm.  
A drawing. "To be purchased ... from Eyre & Spottiswoode, East Harding Street, Fleet Street, E.C. ... 1898. Price Twopence."

BL Maps Z.12.[1297.]  
PRO CO 700 Lagos 20  
PRO FO 925/656  
MCE Superseded

PRO MPGG 66(7)  
[PRO MFQ 85(1)]  
MCE E56:23(1)

BL Maps Z.12.[1300.]  
PRO FO925/332  
MCE Superseded

PRO WO 106/219

BL 1865.c.4.(24.)

BL 1865.c.4.(24.)

- Kit of garrison artillery, in barrack room. Plate 10. BL 1865.c.4.(24.)  
 I.D.W.O. N<sup>o</sup> 1301(j). Litho<sup>d</sup> at the Intell: Div<sup>n</sup> W.O. Sep. 1898.  
 20 x 27cm.  
 A drawing. "To be purchased ... from Eyre & Spottiswoode, East  
 Harding Street, Fleet Street, E.C. ... 1898. Price Twopence."
- 1302 — Map showing boundary line between the Colony of Lagos  
 and the Niger Coast Protectorate Referred to in Agreement  
 signed 31<sup>st</sup> July 1897. BL 65350.(3.)  
 I.D.W.O. N<sup>o</sup> 1302. Lithographed at the Intell: Div: W.O. Dec:  
 1897. [PRO MPK 285]  
[PRO FO 925/259]  
[PRO CO 700 Nigeria 9]  
MCE Superseded  
 1:506,880. 38 x 42cm.  
 Endorsed "(S<sup>d</sup>) Henry.M'Callum."
- 1303 — Orange Free State. Road traverse Bloemfontein to  
 Kroonstad via Brandfort, Winburg and Ventersburg.  
 I.D., W.O., N<sup>o</sup> 1303. Zincographed at the Intelligence Division,  
 War Office, January, 1898.  
 1:126,720. 84 x 50cm.  
*Insets:* Kroonstad; Winburg; Bloemfontein; Brandfort; Ventersburg, all at  
 1:31,680.  
 "Secret".  
 In: *Reconnaissance Reports on the lines of advance through the Orange Free  
 State.* 1897. pp.29. Secret. ([A 494].) MOD 6.B.20. BB1/E.
- 1304 — Orange Free State. Road traverses Kroonstad via Heilbron  
 Road to Viljoen's Drift, Viljoen's Drift via Parys and Vredefort  
 to Schoeman's Drift, and from Vredefort back to Kroonstad.  
 I.D., W.O., N<sup>o</sup> 1304. Zincographed at the Intelligence Division,  
 War Office, February, 1898.  
 1:126,720. 53 x 76cm.  
*Insets:* Parys; Vredefort; Viljoen's, all at 1:31,680.  
 "Secret".  
 In: *Reconnaissance Reports on the lines of advance through the Orange Free  
 State.* 1897. pp.29. Secret. ([A 494].) MOD 6.B.20. BB1/E.
- 1305 — Skeleton map to illustrate Part 2 of the report on the lines of  
 advance through the Orange Free State, by Captain Wolley  
 Dod, R.A.  
 I.D., W.O., N<sup>o</sup> 1305. Litho<sup>d</sup> at the Intelligence Division, War  
 Office, March, 1898.  
 1:1,584,000. 31 x 26cm.  
 In: *Reconnaissance Reports on the lines of advance through the Orange Free  
 State.* 1897. pp.29. Secret. ([A 494].) MOD 6.B.20. BB1/E.

- 1306 — Sketch shewing the eastern, southern and western boundaries of Bangwaketse (Bathoen's) country as fixed by Major Goold Adams, C.M.G., Boundary Commissioner. (Reproduced from a tracing furnished by that Officer). I.D., W.O., N<sup>o</sup> 1306. Litho<sup>d</sup> at the Intelligence Division, War Office, January, 1898.  
1:506,880. 69 x 48cm.  
"C.O. 10624/96."
- [BL Maps Z.12. [1306.]]  
PRO MPG 913(2)
- 1307 — Sketch shewing portion of the southern boundary of Bathoen's country as fixed by Major Goold Adams, C.M.G., Boundary Commissioner (Reproduced from a tracing furnished by that Officer). I.D., W.O., N<sup>o</sup> 1307. Litho<sup>d</sup> at the Intelligence Division, War Office, December, 1897.  
1:120,384. 69 x 51cm.  
"C.O. 10624/96."
- [BL Maps Z.12.]  
PRO MPG 913(3)
- 1308 — Natal. Sketch map of the Country around Ladysmith. I.D.W.O. N<sup>o</sup> 1308. Lithographed at the Intelligence Division W.O. January 1898.  
1:31,680. 92 x 69cm.  
Scale given on map as 1:126,720.
- MCE Superseded
- 1309 — British Guiana. Plan of Georgetown. Compiled from a map published by the Government Land Dep<sup>t</sup> in 1894 and Admiralty Chart N<sup>o</sup> 533. I.D.W.O. N<sup>o</sup> 1309. Lith<sup>d</sup> at the Intell: Div: War Office, Jan. 1898.  
1:31,680. 29 x 24cm.  
With defence overprint.  
"Secret"  
In: *Georgetown, British Guiana. Defence Scheme*. London: Foreign Office, 1898. pp.29. Secret. (C.O. British Guiana  
No. 845. Secret.)
- PRO CAB 11/41
- [Another edition.] Revised to Nov. 1898.  
In: *British Guiana. Defence Scheme*. London: Foreign Office, 1898. pp.55.  
Secret. (C.O. No. 19683 Secret.)
- PRO CAB 11/41
- [Another edition.] Map 2. Revised to Mar. 1900.  
In: *British Guiana. Defence Scheme*. London: Foreign Office, 1900. pp.59.  
Secret. (C.O. No. 6907. Secret.)
- PRO CAB 11/41
- [Another edition.] Revised to Oct. 1901.  
In: *British Guiana. Defence Scheme*. London: Foreign Office, 1901. pp.59.  
Secret. (C.O. No. 26627 S.)
- PRO CAB 11/41

- [Another edition.] War Office 1907. Revised to July 1907.  
In: *British Guiana. Defence Scheme*. London: Foreign Office, 1907. pp.51.  
Secret (C.O. No. 20708/07.) PRO CAB 11/41
- [Another edition.] Revised to Oct<sup>r</sup> 1908.  
In: *British Guiana. Defence Scheme*. London: Foreign Office, 1908. pp.53.  
Secret (C.O. No. 27547/08.) PRO CAB 11/41
- [Another edition.] G.S.G.S. N<sup>o</sup> 1309. Revised to Nov<sup>r</sup> 1909.  
In: *British Guiana. Defence Scheme*. London: Foreign Office, 1909. pp.47.  
Secret (C.O. No. 30084/09.) PRO CAB 11/41
- [Another edition.] Revised to Nov<sup>r</sup> 1910.  
In: *British Guiana. Defence Scheme*. London: Foreign Office, 1910. pp.51.  
Secret (C.O. No. 29067/10.) PRO CAB 11/41
- [Another edition.] First edition. Reprinted W.O. 1941. MCE Superseded
- British Guiana. Plan of Georgetown and the surrounding country. Compiled from plans on record in the Office of the Department of Lands and Mines. Map 2.  
G.S.G.S. N<sup>o</sup> 1309. War Office, 1911. Printed at the Ordnance Survey Office, Southampton in 1912.  
1:31,680. 38 x 42cm.  
With defence overprint.  
"Secret".  
In: *British Guiana. Defence Scheme*. London: Foreign Office, 1912. pp.49.  
Secret (C.O. No. 32158/11.) PRO CAB 11/42
- [Another edition.] War Office, 1913. Printed at the Ordnance Survey Office, Southampton in 1913. MCE Superseded
- [Another copy.]  
In: *British Guiana. Defence Scheme*. London: Foreign Office, 1913. pp.49.  
Secret (C.O. No. 10914/13.) PRO CAB 11/43
- [Another edition.] Geographical Section, General Staff, No. 1309. Published by War Office, 1911 [and reprinted December 1941].  
Lacks defence overprint and "Secret" classification. BL Maps Z.12.[1309.]  
PRO CO 700 British  
Guiana 77  
MCE Superseded

- 1310 — Gold Coast Colony. Proposed Sekondi-Tarkwa Railway. I.D., W.O., N<sup>o</sup> 1310. Lith<sup>d</sup> at the Intell. Div. War Office, Sep<sup>t</sup>, 1897.  
1:253,440. 40 x 29cm.  
"Reproduced from a Map accompanying M<sup>r</sup> Shelford's supplementary report. October 1897."  
"C.O. 25787.97." MCE Superseded
- 1311 — Sketch Map Shewing the Limits of the various Provinces of Borgu and Other Territories situated on the right bank of the Niger between Say and the 9<sup>th</sup> parallel of north latitude. I.D.W.O. N<sup>o</sup> 1311. Lith<sup>d</sup> at the Intell. Division, War Office, Jan. 1898.  
1:1,500,000. 34 x 41cm.  
"Reproduced from a Tracing prepared by M. Desbuissons in the French Foreign Office enclosed in M<sup>r</sup> Gosselin's Despatch N<sup>o</sup> 465 dated Dec 29th. 1897." [PRO FO 925/272]  
MCE Superseded
- 1312 — Sketch map showing Trade Routes to and from Szemao (Su-mao). I.D.W.O. N<sup>o</sup> 1312. Lith<sup>d</sup> at the Intell. Div. W.O. Jan 1898.  
1:3,801,600. 19 x 27cm.  
Shows Southern Yunnan and parts of the countries to the south and south-west. BL IOR W/LPS/21/F41
- 1313 — [Diagrams showing Company and Battalion formations.] Pl. I.  
N<sup>o</sup> 1313<sup>(a)</sup>. Int: Div: W.O. 1898.  
13 x 29cm  
In: *Handbook of the Military Forces of Russia*. Second edition. London: H.M.S.O., 1898. pp.254. 1/6. BL 8832.de.47.
- [Diagrams showing Cavalry formations.] Pl. II.  
N<sup>o</sup> 1313<sup>(b)</sup>. Int: Div: W.O. 1898.  
14 x 24cm.  
In: *Handbook of the Military Forces of Russia*. Second edition. London: H.M.S.O., 1898. pp.254. 1/6. BL 8832.de.47.
- [Diagrams showing Cavalry formations.] Pl. III.  
N<sup>o</sup> 1313<sup>(c)</sup>. Int: Div: W.O. 1898.  
14 x 24cm.  
In: *Handbook of the Military Forces of Russia*. Second edition. London: H.M.S.O., 1898. pp.254. 1/6. BL 8832.de.47.

— Order of march of a Cavalry Brigade with a Battery of Horse Artillery. Pl. IV.

Nº 1313<sup>(d)</sup>. Int: Div: W.O. 1898.

15 x 24cm.

In: *Handbook of the Military Forces of Russia*. Second edition. London: H.M.S.O., 1898. pp.254. 1/6.

BL 8832.de.47.

— [Diagrams showing Artillery formations.] Pl. V.

Nº 1313<sup>(e)</sup>. Int: Div: W.O. 1898.

17 x 23cm.

In: *Handbook of the Military Forces of Russia*. Second edition. London: H.M.S.O., 1898. pp.254. 1/6.

BL 8832.de.47.

— [Infantry bivouac plans.] Pl. VI.

Nº 1313<sup>(f)</sup>. Int: Div: W.O. 1898.

14 x 23cm.

In: *Handbook of the Military Forces of Russia*. Second edition. London: H.M.S.O., 1898. pp.254. 1/6.

BL 8832.de.47.

— [Cavalry and Artillery bivouac plans.] Pl. VII.

Nº 1313<sup>(g)</sup>. Int: Div: W.O. 1898.

14 x 23cm.

In: *Handbook of the Military Forces of Russia*. Second edition. London: H.M.S.O., 1898. pp.254. 1/6.

BL 8832.de.47.

— Conventional Signs on the Topo: Mil. Maps of Russia. (See pages 107 to 109.) Conventional signs on the Map of Turkey in Asia &c.  $\frac{1}{840,000}$ . See pages 109 & 110. Pl. VIII.

Nº 1313<sup>(h)</sup>. Int: Div: W.O. 1898.

14 x 21cm.

In: *Handbook of the Military Forces of Russia*. Second edition. London: H.M.S.O., 1898. pp.254. 1/6.

BL 8832.de.47.

— [Another edition.] ... (See pages 255 to 258) ... See page 258. Pl. I.

"E. Weller & Grahams L<sup>td</sup> Litho, London."

In: *Handbook of the Russian Army*. Third edition. London: H.M.S.O., 1902. pp.267. For official use only.

MOD Foreign Armies  
Handbooks. BB7/CC.

— [Another edition.]

The title bears no reference to page numbers and the printer's imprint has been omitted.

In: *Handbook of the Russian Army*. Fourth edition. London: H.M.S.O., 1905. pp.355. For official use only.

MOD Foreign Armies  
Handbooks. BB7/CC.

- 1314 — Map of Gold Coast and Lagos Colonies and of the Adjacent Territories.  
I.D.W.O. N<sup>o</sup> 1314. Compiled at the Intelligence Division W.O. January 1898.  
1:6,000,000. 37 x 19cm.
- PRO CO 700 Gold Coast  
34  
PRO FO 925/1180,1181  
PRO MPI 715(1)  
PRO MPK 386(1)  
MCE Superseded
- [Another edition.] Map of part of West Africa, including Gold Coast, Lagos, Northern & Southern Nigeria. Additions March 1902.
- PRO CO 700 Gold Coast  
34  
MCE Superseded
- 1315 — Newfoundland. Plan of M<sup>r</sup> J.P. Jackman's saw mill, pier &c. erected at the mouth of Victoria or Corner Brook in the South West end of Sops Arm, White Bay.  
I.D.W.O. N<sup>o</sup> 1315. Litho<sup>d</sup> at the Intell. Div<sup>n</sup> W.O. Feb. '98.  
1:3,600. 13 x 18cm.  
"C.O.27527/97".
- MCE Superseded
- 1316 — Sketch Map to Illustrate Report of M<sup>r</sup> F.S.A. Bourne H.M. Consul in charge of the Blackburn Commercial Mission. Intelligence Division W.O. N<sup>o</sup> 1316(a). Heliozincographed at the Ordnance Survey Office, Southampton 1898.  
1:2,280,960. 44 x 40cm.  
Shows Szechwan Province.  
In: *Report of a Journey to North Ssu-Ch'uan*. London: H.M.S.O., 1898. pp.99. 8½ d. (No. 457. Miscellaneous Series. Diplomatic and Consular Reports.) (C. 8649-28.)
- BL B.S.Ref.1898.xcii
- Sketch Map to shew the Rivers of the Kwang-Si Province. Intelligence Division W.O. N<sup>o</sup> 1316(b). Heliozincographed at the Ordnance Survey Office, Southampton 1898.  
1:4,561,920. 28 x 20cm.  
In: *Report of a Journey to North Ssu-Ch'uan*. London: H.M.S.O., 1898. pp.99. 8½ d. (No. 457. Miscellaneous Series. Diplomatic and Consular Reports.) (C. 8649-28.)
- BL B.S.Ref.1898.xcii
- Section of Main Caravan Route between Ssü-ch'uan and Yünnan. Lao-Wa-T'an to Yünnan Fu. To Illustrate Report of M<sup>r</sup> F.S.A. Bourne. Intelligence Division W.O. N<sup>o</sup> 1316(c). Heliozincographed at the Ordnance Survey Office, Southampton 1898.  
1:267,200 (horizontal) & 1:48,000 (vertical). 50 x 7cm.  
In: *Report of a Journey to North Ssu-Ch'uan*. London: H.M.S.O., 1898. pp.99. 8½ d. (No. 457. Miscellaneous Series. Diplomatic and Consular Reports.) (C. 8649-28.)
- BL B.S.Ref.1898.xcii



- 1317** — Map to Illustrate the Rectification of the Turco-Greek Frontier in 1897.  
I.D.W.O. N<sup>o</sup> 1317. Litho<sup>d</sup> at the Intelligence Division, W.O., Feb<sup>y</sup> 1898.  
1:400,000. 40 x 23cm.  
The frontier runs through Thessaly.  
In: *Correspondence respecting the Negotiations for the Conclusion of Peace between Turkey and Greece*. London: H.M.S.O., 1898. pp.352. 3/4. (Turkey No. 2 (1898.)) (C. 8851.) **BL B.S.Ref.1898.cvii.**
- 1318** [Carte du Gourounsi (Lt Chanoine). Reproduction.]
- 1319** — General map of the Nile Valley from Berber to Victoria Nyanza. Compiled at the Intelligence Division War Office 1898. **BL 64465.(30.)**  
I.D.W.O. N<sup>o</sup> 1319. Photozincographed at the Ordnance Survey Office, Southampton, 1898. **BL R.U.S.I. A54.37.**  
1:2,500,000. 66 x 82cm. **PRO MPH 413(4)**  
*Inset*: Plan of Meshra er Rek, 1:500,000. [PRO CO 700 East Africa 32]  
" ... based on I.D.W.O. N<sup>o</sup> 332 ... ". [PRO FO 925/651, 652, 7036]  
"Published ... by Edward Stanford ... London, S.W. ... Price - Two Shillings." [PRO MPK 213] **MCE Superseded**
- 1320** — Map of Great Britain prepared for the War Department. **MCE Superseded**  
Intelligence Division, War Office, No. 1320. Engraved and transferred to zinc at the Ordnance Survey Office, Southampton, 1898.  
1:633,600. 3sh. 98 x 67m.  
Shows Military and Regimental Districts.  
The sheets have been cropped and joined in the copy seen.
- [Another edition.] Reprint - 50/99. **MCE Superseded**  
Sheet 1 (South) only.  
"Agents for the Sale of Maps ... London - Edward Stanford ... Price 6s. for 3 Sheets."
- [Another edition.] **MCE Superseded**  
Complete. Shows Imperial Yeomanry Districts.  
"Reprint - 3/1900." - Sheet I.
- Map of Ireland prepared for the War Department. **MCE Superseded**  
Intelligence Division, War Office, No. 1320. Engraved and transferred to zinc at the Ordnance Survey Office, Southampton, 1898.  
1:633,600. 68 x 98cm.  
Map of GB showing HQs & boundaries of Mil. & Reg. Dists; Sheet 4.

- 1321 — Map of Mashonaland Shewing Engagements of B.S.A. Police with Mashona Rebels 1897. **MCE Superseded**  
 Intell: Div: W.O. N° 1321. Lith<sup>d</sup> at the Intell: Div, War Office Mar. 1898.  
 1:760,320. 51 x 41cm.  
 "C.O.94/97-8".
- 1322 — Croquis de la frontiere Anglo-Portugaise depuis la jonction de la riviere du Pongolo avec la riviere du Maputo jusqu' à la côte selon l'article 3<sup>4me</sup> du traité de 11 juin, 1891. Dressé par la Commission Anglo-Portugaise 1897. **PRO MPGG 66(8)**  
**[PRO FO 925/316]**  
**[PRO MFQ 85(4)]**  
**MCE E56:23(2)**  
 I.D.W.O. N° 1322. Lith<sup>d</sup> at the Intell: Div: War Office. Mar. 1898.  
 1:100,000. 60 x 22cm.  
 "C.O.24492/97".
- 1323 — Reproduction on a Reduced Scale of the Map Referred to in the Report, dated 18<sup>th</sup> February 1898 of the Johore Boundaries Commission. **PRO CO 700 Straits**  
**Settlements &c. 30**  
**MCE Superseded**  
 Intelligence Division, War Office N° 1323. Heliozincographed at the Ordnance Survey Office, Southampton. 1898.  
 1:380,160. 59 x 29cm.
- 1324 — Gaol and Fort on Hospital Hill, Johannesburg. Rough diagrams not drawn to scale.  
 I.D.W.O. N° 1324. Zincographed at the Intell. Div. War Office, March 1898.  
 42 x 10cm.  
 The plan and the section are designated IDWO 1324 (a) & (b) respectively.  
 In: *Military notes on the Dutch Republics of South Africa*. Revised June 1899. **PRO WO 33/154**  
 pp. 119. Secret
- 1325 — Rough sketch of Country round Pretoria.  
 I.D.W.O. N° 1325. Zincographed at the Intell. Div. War Office, April 1898.  
 1:31,680 approx. 42 x 37cm.  
 "Secret".  
 In: *Military notes on the Dutch Republics of South Africa*. Revised June 1899. **PRO WO 33/154**  
 pp.119. Secret
- 1326 [Distribution of Russian troops in Pri-Amur Military District 1898.]

- 1327 — Map of the Island of Malta.  
Intelligence Division, War Office, No. 1327.  
1:31,680. 85 x 71cm.  
Two sheets, joined.  
With defence overprint. The base map was previously issued as IDWO 1285.  
"Secret".  
In: *Malta. Defence Scheme*. London: Foreign Office, 1898. pp.81. Secret  
(W.O. No. <sup>266</sup>Malta)  
17
- PRO CAB 11/70
- 1328 [Shire Highlands, British Central Africa. 6sh.]
- 1329 — West Indies. Dominica.  
I.D.W.O. N<sup>o</sup> 1329. Lithographed at the Intell: Div: W.O. April 1898.  
1:110,880. 37 x 53cm.  
"To illustrate a report on the Agricultural capabilities of the Island by C.O. Naftel."
- BL 81800.(3.)
- [Another copy.]  
In: *Dominica. Report on the agricultural capabilities of Dominica, by C.O. Naftel*. London: H.M.S.O., 1898. pp.71. 9 ½ d. (Colonial reports - miscellaneous. No. 9.) (C. 8801.)
- BL B.S.Ref.1898.lix.
- 1330 — Gold Coast (hinterland). Rough Sketch of the Districts of Wam & Assikasso. Reproduced from a sketch by Inspector J.H. Cramer G.C.C. to illustrate his report on the collision between British & French at Assikasso.  
I.D.W.O. N<sup>o</sup> 1330. Lith<sup>d</sup> at the Intell: Div: War Office, May 1898.  
5 hours = 58mm (as shown on map). 19 x 31cm.  
"C.O.6612/98."
- [PRO FO 27/3566]  
MCE Superseded
- 1331 — Map of the Island of Tortola.  
I.D.W.O. No. 1331. Litho<sup>d</sup> at the Intell: Div<sup>n</sup> W.O. May 1898.  
1:70,000. 38 x 27cm.
- PRO CO 700 Virgin Islands 14
- [Another copy.]  
In: *Virgin Islands. Report on the condition of the islands during 1897*. London: H.M.S.O., 1898. pp.18. 4½d (Colonial reports - miscellaneous. No. 10.) (C. 8883.)
- BL B.S.Ref.1898.lix.
- 1332 [Jamaica defence map. "Not done yet."]

- 1333 — Accra and neighbourhood. Reproduced from a map compiled by Lieut. C.H. Foulkes, R.E., from P.W.D. maps etc. I.D.W.O. No. 1333<sup>(a)</sup> Lith<sup>d</sup> at the Intell: Div: War Office, June, 1898.  
1:21,120. 25 x 24cm. **BL 65360.(1.)**  
**PRO WO 78/5393**  
**[PRO CO 700 Gold Coast 35]**  
**MCE Superseded**
- [Another edition.] I.  
In: *Gold Coast. Defence Scheme*. London: Foreign Office, 1898. pp.33. (C.O. Gold Coast/No.374.Secret.) **PRO CAB 11/105**
- [Another copy.]  
In: *Gold Coast. Defence Scheme*. London: Foreign Office, 1899. pp.31. (C.O. No.14 Secret.) **PRO CAB 11/105**
- [Another edition.] Revised, August, 1900.  
28 x 39cm. **BL 65360.(2.)**
- [Another edition.] I.  
In: *Gold Coast. Defence Scheme*. London: Foreign Office, 1900. pp.29. (C.O. No.42 Secret.) **PRO CAB 11/105**
- Cape Coast Castle. Reproduced from a map compiled by Lieut. C.H. Foulkes, R.E., from P.W.D. maps etc. I.D.W.O. No. 1333<sup>(b)</sup> Lith<sup>d</sup> at the Intell: Div: War Office, June, 1898.  
1:21,120. 15 x 20cm. **BL 65360.(1.)**  
**PRO WO 78/5393**  
**[PRO CO 700 Gold Coast 35]**  
**MCE Superseded**
- [Another copy.]  
In: *Gold Coast. Defence Scheme*. London: Foreign Office, 1898. pp.33. (C.O. Gold Coast/No.374.Secret.) **PRO CAB 11/105**
- [Another copy.]  
In: *Gold Coast. Defence Scheme*. London: Foreign Office, 1899. pp.31. (C.O. No.14 Secret.) **PRO CAB 11/105**
- [Another copy.]  
In: *Gold Coast. Defence Scheme*. London: Foreign Office, 1900. pp.29. (C.O. No.42 Secret.) **PRO CAB 11/105**
- Elmina. Reproduced from a map compiled by Lieut. C.H. Foulkes, R.E., from P.W.D. maps etc. I.D.W.O. No. 1333<sup>(b)</sup> Lith<sup>d</sup> at the Intell: Div: War Office, June, 1898.  
1:21,120. 11 x 20cm. **BL 65360.(1.)**  
**PRO WO 78/5393**  
**[PRO CO 700 Gold Coast 35]**  
**MCE Superseded**

- [Another edition.] II.  
In: *Gold Coast. Defence Scheme*. London: Foreign Office, 1898. pp.33. (C.O. Gold Coast/No.374.Secret.) **PRO CAB 11/105**
- [Another copy.]  
In: *Gold Coast. Defence Scheme*. London: Foreign Office, 1899. pp.31. (C.O. No.14 Secret.) **PRO CAB 11/105**
- [Another copy.]  
In: *Gold Coast. Defence Scheme*. London: Foreign Office, 1900. pp.29. (C.O. No.42 Secret.) **PRO CAB 11/105**
- Defence of Accra by day. **PRO WO 78/5393**  
I.D.W.O. N<sup>o</sup> 1333<sup>(c)</sup> Lith<sup>d</sup> at the Intell: Div: War Office, May, 1898.  
1:63,360. 37 x 17cm.  
"Secret".
- [Another edition.] III.  
In: *Gold Coast. Defence Scheme*. London: Foreign Office, 1898. pp.33. (C.O. Gold Coast/No.374.Secret.) **PRO CAB 11/105**
- Defence of Accra (by night). **PRO WO 78/5393**  
I.D.W.O. N<sup>o</sup> 1333<sup>(d)</sup> Lith<sup>d</sup> at the Intell: Div: War Office, May, 1898.  
1:63,360. 37 x 17cm.  
"Secret".
- [Another edition.] IV. **PRO CAB 11/105**  
In: *Gold Coast. Defence Scheme*. London: Foreign Office, 1898. pp.33. (C.O. Gold Coast/No.374.Secret.)
- 1334** — Sketch Map of the West Indian Islands and the adjoining coast of America. Prepared in the Intelligence Division, War Office, April, 1898. **BL 79455.(65.)**  
**PRO FO 925/1338**  
[PRO CO 700 W Indies & C America 48]  
I.D., W.O., N<sup>o</sup> 1334. Lithographed in the Intelligence Division, War Office, April, 1898.  
1:8,448,000 approx. 53 x 52cm.
- 1335** — Rough Sketch Map shewing approximately the Areas & relative positions of the Territories leased by China to Germany, Russia & England 1897/98. **PRO MFQ 227(2)**  
I.D.W.O. 1335.  
1:1,355,000. 30 x 40cm.  
Designation added in ms.

- 1336 — Map of the River Juba below the Le Hele Rapids and of the Aff Madu District. Prepared in the Intelligence Division, War Office from surveys by Commander F.G. Dundas R.N. in 1892 and M<sup>r</sup> Craufurd in 1895/96. Intelligence Division W.O. N<sup>o</sup> 1336. Photozincographed at the Ordnance Survey Office. Southampton 1898. 1:506,880. 48 x 66cm. **BL 63541.(5.)**  
**[PRO FO 925/811]**  
**MCE Superseded**
- 1337 — Sketch map of Thessaly to illustrate a proposed scheme of evacuation by the Ottoman troops, 1898. Intelligence Division, War Office, N<sup>o</sup> 1337. Heliozincographed at the Ordnance Survey Office, Southampton, 1898. 1:1,000,000. 43 x 27cm. **PRO FO 925/3448**  
\*Note. To accompany Intelligence Division Memorandum dated 22<sup>nd</sup> April, 1898.\*
- [Another copy.]  
In: *Further Correspondence respecting the Affairs of South-Eastern Europe.* Part CLXXXV. London: Foreign Office, 1900. pp.166. Confidential. (7238.) **BL B.S.14/3509.[no.7238.]**
- 1338 — Plan of the Harbour, Town, and Island of S<sup>t</sup> Juan de Porto-Rico, with a sketch of the Coast as far as the Point de Cangrejos, shewing the disposition of the works thrown up against the place by the English Forces, under S<sup>t</sup> Ralph Abercromby; and the situation of the Ships of War, Transports &c. at the disembarkation, in April 1797. I.D., W.O., N<sup>o</sup> 1338. Heliozincographed at the Ordnance Survey Office, Southampton, 1898. 1:32,000 approx. 52 x 34cm. **BL Maps Z.12.[1338.]**  
**BL R.U.S.I. V20.60.**  
**BL R.U.S.I. Misc.**  
**PRO FO 925/1815**  
Reprinted together with "Bulletin from the London Gazette of June 6, 1797".
- 1339 — Plan of the Town and Harbour of Havana in the Island of Cuba, Lat: 23°12'N. Long: 81°11'W. shewing the Works of the Siege, carried on by the Earle of Albemarle, to whom the Place capitulated on the 13<sup>th</sup> of August 1762 after a Siege of two Months. I.D., W.O., N<sup>o</sup> 1339. Photozincographed at the Ordnance Survey Office, Southampton, 1898. 1:11,075 approx. 72 x 51cm. **BL 80520.(8.)**  
**BL R.U.S.I. V20.59.**  
**BL R.U.S.I. Misc.**  
**[PRO FO 925/4091]**  
Reprinted to illustrate: *Short account of the siege of Havana in 1762.* London: I.D.W.O., May 1898.

- 1340 — Sketch of Mahmuds Zariba near Nakheila shewing the positions of the troops at the Battle of the Atbara. MCE Superseded  
 I.D.W.O. N<sup>o</sup> 1340. Heliozincographed at the Ordnance Survey Office, Southampton, 1898.  
 1:10,560. 70 x 41cm.  
*Insets:* Sketch of Country at the Junction of the Atbara and Nile, 1:633,360; Sketch shewing the direction of the Night March on the 7<sup>th</sup>-8<sup>th</sup> April 1898, 1:84,480 approx.
- [Another copy.]  
 In: *Further Correspondence respecting the Affairs of Egypt*. Part LIII. London: Foreign Office, 1899. pp.175. Confidential. (7158.) BL B.S.14/3509.[no.7158.]
- 1341 [Fiji Islands. Land claims of citizens of U.S. of America.]
- 1342 — Sierra Leone. Sketch of route from Kanre Lahun via Kundo to Bompe. From a sketch by Capt: E.D. Fairtlough District Com<sup>nd</sup>. BL Maps Z.12.[1342.]  
 I.D.W.O. N<sup>o</sup> 1342. Lith<sup>d</sup> at the Intell: Div: War Office May 1898. PRO MPGG 66(5)  
 1:126,720. 21 x 14cm. MCE Superseded  
 "C.O.1477/98".
- 1343 — Sierra Leone. Rough sketch of the District South of Karene. MCE Superseded  
 I.D.W.O. N<sup>o</sup> 1343. Zinco<sup>d</sup> at the Intell: Div: War Office, May 1898.  
 1:63,360. 76 x 57cm.
- [Another edition.] Corrections & Additions. June 98. PRO CO 700 Sierra Leone  
 34  
 MCE Superseded
- 1344 — Plan of Kaw Saw. MCE Superseded  
 I.D.W.O. N<sup>o</sup> 1344. Lith<sup>d</sup> at the Intell: Div: War Office May 1898.  
 100 paces = 25mm (as shown on map). 16 x 24cm.  
 A settlement in Gold Coast Colony.  
 "(S<sup>d</sup>) C.H. Armitage A.I. G.C.C. Kawsaw 20/10. 97."  
 "C.O.5642/98."

- 1345 — Sketch Map of Manchuria Reproduced from Sketches illustrating a Report on the Manchurian Section of the Trans Siberian Railway by Lt Col. G.F. Browne D.S.O.  
I.D.W.O. N<sup>o</sup> 1345. Litho<sup>d</sup> at the Intelligence Division W.O. July 1898.  
1:4,131,705. 46 x 62cm.  
With two insets showing the Sungari River downstream from Hulan at 1:928,224; and the area between Ninguta and the Russian border at 1:2,217,600.
- [Another copy.]  
In: *Further Correspondence respecting the Affairs of Asia*. London: Foreign Office, 1899. pp.60. Confidential. (6980.)
- 1346 — [Maps of camp sites for the 1898 military manoeuvres.]  
Intelligence Division, War Office. No. 1346.  
1:10,560. 89sh. Sizes vary.  
The maps are numbered 1-90 and show potential camp sites on Salisbury Plain and to the south-west as far as Dorchester and Sherborne.  
In: *Camping Grounds. Manoeuvres, 1898*. London: War Office, 1898. pp.94.
- 1347 — The Gold Coast.  
I.D.W.O. N<sup>o</sup> 1347. Lith<sup>d</sup> at the Intell. Div. War Office, June 1898.  
1:2,000,000 approx. 13 x 24cm.  
"Reproduced from portion of the Map accompanying the Joint Recommendations of the British and German Commissioners ... December 1887."
- 1348 — Trinidad. Reduced from the 1898 edition of the Map of Island of Trinidad designed by Capt. Mallet R.E. Hydrographic detail added from Admiralty Chart N<sup>o</sup> 1480.  
I.D.W.O., N<sup>o</sup> 1348<sup>(a)</sup> Litho<sup>d</sup> at the Intell. Div: War Office Aug. 1898.  
1:506,880. 33 x 26cm.  
In: *Trinidad. Defence Scheme*. London: Foreign Office, 1899. pp.24. Secret. (C.O., No. 1685. S.)
- [Another copy.]  
In: *Trinidad. Defence Scheme*. London: Foreign Office, 1900. pp.28. Secret. (C.O. No. 27541. S.)

PRO FO 925/2085

BL B.S.14/3509.[no.6980.]

MOD Manoeuvres reports. BB1/J.

MCE Superseded

[PRO CO 700 Trinidad 18]

PRO CAB 11/2

PRO CAB 11/2



- [Another edition.] Revised to April, 1905.  
"Secret".  
In: *Trinidad. Defence Scheme*. London: Foreign Office, 1905. pp.13. Secret. PRO CAB 11/2  
(C.O. No. 1133. S/05.)
- [Another edition.] Revised to Aug. 1906.  
In: *Trinidad. Defence Scheme*. London: Foreign Office, 1906. pp.23. Secret. PRO CAB 11/2  
(C.O. No. 31861/06.)
- [Another copy.]  
In: *Trinidad. Defence Scheme*. London: Foreign Office, 1908. pp.23. Secret. PRO CAB 11/2  
(C.O. No. 34001/07.)
- [Another copy.]  
In: *Trinidad. Defence Scheme*. London: Foreign Office, 1908. pp.27. Secret. PRO CAB 11/2  
(C.O. No. 31188/08.)
- [Another edition.] G.S.G.S. N<sup>o</sup> 1348(?) Revised to Sept 1909.  
In: *Trinidad. Defence Scheme*. London: Foreign Office, 1909. pp.32. Secret. PRO CAB 11/2  
(C.O. No. 20016/09.)
- [Another edition.] Revised to Aug<sup>st</sup> 1910. MCE Superseded
- [Another copy.]  
In: *Trinidad. Defence Scheme*. London: Foreign Office, 1910. pp.34. Secret. PRO CAB 11/2  
(C.O. No. 22930/10.)
- Trinidad. Map of the Vicinity of Port of Spain. Enlarged [PRO CO 700 Trinidad 19]  
from a map compiled by Capt. Mallet R.E. published for the  
Colony in 1895. Additional information added from Admiralty  
Charts N<sup>os</sup> 483<sup>a&b</sup>  
I.D.W.O. N<sup>o</sup> 1348<sup>(b)</sup> Lithod at the Intell: Div: War Office. Oct.  
1898.  
1:63,360. 71 x 29cm.  
In: *Trinidad. Defence Scheme*. London: Foreign Office, 1899. pp.24. Secret. PRO CAB 11/2  
(C.O., No. 1685. S.)
- [Another edition.] Revised to Oct. 1900.  
"Secret".  
In: *Trinidad. Defence Scheme*. London: Foreign Office, 1900. pp.28. Secret. PRO CAB 11/2  
(C.O. No. 27541. S.)
- [Another edition.] Revised to April, 1905.  
In: *Trinidad. Defence Scheme*. London: Foreign Office, 1905. pp.13. Secret. PRO CAB 11/2  
(C.O. No. 1133.S/05.)

- [Another edition.] Revised to Aug. 1906.  
In: *Trinidad. Defence Scheme*. London: Foreign Office, 1906. pp.23. Secret (C.O. No. 31861/06.) PRO CAB 11/2
- [Another copy.]  
In: *Trinidad. Defence Scheme*. London: Foreign Office, 1908. pp.23. Secret (C.O. No. 34001/07.) PRO CAB 11/2
- [Another copy.]  
In: *Trinidad. Defence Scheme*. London: Foreign Office, 1908. pp.27. Secret (C.O. No. 31188/08.) PRO CAB 11/2
- [Another edition.] G.S.G.S. N<sup>o</sup> 1348<sup>(b)</sup> Revised to Sept 1909.  
In: *Trinidad. Defence Scheme*. London: Foreign Office, 1909. pp.32. Secret (C.O. No. 20016/09.) PRO CAB 11/2
- [Another edition.] Revised to Aug<sup>\*</sup> 1910.  
In: *Trinidad. Defence Scheme*. London: Foreign Office, 1910. pp.34. Secret (C.O. No. 22930/10.) PRO CAB 11/2
- [Another edition.] Revised to Aug<sup>\*</sup> 1911. MCE Superseded
- 1349 — Wei-Hai-Wei. Rough Sketch to show the quarters which were occupied by the Japanese Troops. To illustrate a Report by Lt Col. G.F. Browne D.S.O.  
I.D.W.O. N<sup>o</sup> 1349<sup>a</sup>. Lith<sup>d</sup> at the I.D.W.O. June 1898.  
1:11,116 approx. 23 x 34cm.  
\*I.D.W.O. N<sup>o</sup> 1349<sup>b</sup> "Island of Liu-kung-tao", is printed on the same sheet. PRO FO 925/2338
- 1350 — Skeleton map of a portion of Thessaly, Shewing the four Zones Evacuated by the Turkish Troops.  
I.D., W.O., N<sup>o</sup> 1350. Lith<sup>d</sup> at the Intell. Div., War Office July 1898.  
1:300,000. 58 x 45cm.  
In: *Further Correspondence respecting the Affairs of South-Eastern Europe*. Part CLXXXVII. London: Foreign Office, 1900. pp.141. Confidential (7256.) BL B.S.14/3509.[no.7256.]
- [Another edition.] ... Shewing the four Zones Evacuated by the Turkish Troops between 13<sup>th</sup> May and 6<sup>th</sup> June 1898. BL 44590.(9.)
- 1351 — Egyptian Sudan. The Nile from Metemma to Khartum. Compiled in the Intelligence Division, War Office. July 1898.  
I.D.W.O. N<sup>o</sup> 1351. Photozincographed at the Ordnance Survey Office, Southampton, 1898.  
1:250,000. 44 x 69cm. BL R.U.S.I. V24.10L  
BL R.U.S.I. Misc.  
PRO FO 925/437  
MCE Superseded

- [Another edition.] PRO MPH 413(1)  
 "Published ... by Edward Stanford - London, S.W. ... Price - One  
 Shilling." MCE Superseded
- 1352 — Uganda. Sketch map of the district near Lake Kioja.  
 I.D. N° 1352<sup>(a)</sup>. Litho<sup>d</sup> at the Intell: Div: W.O., July '98.  
 1:760,320. 22 x 26cm.  
 "To illustrate Major Macdonald's Despatch N° 23, dated Feb: 15<sup>th</sup>,  
 1898."  
 In: *Papers relating to recent events in the Uganda Protectorate*. London:  
 H.M.S.O., 1898. pp.57. 9d. (Africa. No. 7 (1898).) (C. 8941.) BL B.S.Ref.1898.lx.
- [Another edition.] Revised December '98. MCE Superseded  
 "To illustrate the operations from 16<sup>th</sup> January to 16<sup>th</sup> February, 1898."
- Uganda. Sketch map of the district near Lake Kioja.  
 I.D. N° 1352<sup>(b)</sup>. Litho<sup>d</sup> at the Intell: Div: W.O., July '98.  
 1:760,320. 22 x 26cm.  
 "To illustrate Major Macdonald's Despatch N° 24, dated March 1<sup>st</sup>,  
 1898."  
 In: *Papers relating to recent events in the Uganda Protectorate*. London:  
 H.M.S.O., 1898. pp.57. 9d. (Africa. No. 7 (1898).) (C. 8941.) BL B.S.Ref.1898.lx.
- [Another edition.] MCE Superseded  
 "To illustrate the operations from February 16<sup>th</sup> to 27<sup>th</sup>, 1898."
- 1353 — North Eastern China (Map 1). PRO MPI 715(8)  
 I.D.W.O. N° 1353(a). Lithographed at the Intell: Div: W.O.  
 Nov<sup>r</sup> 1898. [PRO FO 925/2362]  
 1:4,561,920. 24 x 19cm.
- North Eastern China (Map 2). PRO MPI 715(9)  
 I.D.W.O. N° 1353(b). Lithographed at the Intell. Div. W.O.  
 Sept<sup>r</sup> 1898. [PRO FO 925/2363]  
 1:4,561,920. 24 x 20cm.
- Eastern China. PRO MPI 715(10)  
 I.D.W.O. N° 1353(c). Lithographed at the Intell: Div: W.O. Oct<sup>r</sup>  
 1898. [PRO FO 925/2364]  
 1:4,561,920. 24 x 19cm.
- South Western China. BL 60885.(43.)  
 I.D.W.O. N° 1353(d). Lithographed at Intell: Div: W.O. January  
 1899. PRO MPI 715(11)  
 1:4,561,920. 23 x 22cm. [PRO FO 925/2365]  
MCE D5:9(5)

- 1354 — Map shewing the Uganda Railway. I.D.W.O. N<sup>o</sup> 1354. Lith<sup>d</sup> at the Intell. Div. War Office, July 1898. 1:1,584,000. 46 x 39cm. **BL 66430.(62)**  
**PRO MPK 386(4)**  
**MCE Superseded**
- [Another copy.]  
In: *Report on the Progress of the Mombasa-Victoria (Uganda) Railway, 1897-98*. London: H.M.S.O., 1898. pp.5. 6½d. (Africa. No. 8 (1898).) (C. 8942.) **BL B.S.Ref.1898.lx**
- [Another edition.] Map shewing the Uganda Railway & road communication from railhead to Mumia's. Lith<sup>d</sup> at the Intell. Div. War Office Nov. 1898. **BL 66430.(63.)**  
**PRO FO 925/290**
- 1355 — Map N<sup>o</sup> 1:- As annexed to the Protocol of the 14<sup>th</sup> June 1898. Intelligence Division, War Office. N<sup>o</sup> 1355<sup>(a)</sup>. Heliozincographed at the Ordnance Survey Office, Southampton 1898. 1:2,852,200 approx. 35 x 26cm. **BL Maps Z.12.[1355.]**  
**PRO FO 925/439A**  
**PRO MPK 386(2)**  
**MCE Superseded**
- Shows British and French spheres of influence in West Africa.  
*Endorsed:* Martin Gosselin, William Everett, Rene Lacomte, G Binger.  
Scale given incorrectly on map as 1:1,500,000.
- [Another copy.]  
In: *Convention between the United Kingdom and France for the Delimitation of their Respective Possessions to the West of the Niger, and of their Respective Possessions and Spheres of Influence to the East of that River. Signed at Paris, June 14, 1898. Together with a Declaration completing the same. Signed at London, March 21, 1899*. London: H.M.S.O., 1899. pp.20. 10 ½d. (Treaty series. No. 15. 1899.) (C. 9334.) **BL B.S.Ref.1899.cix**
- Map N<sup>o</sup> 2:- As annexed to the Protocol of the 14th June 1898. I.D., W.O., N<sup>o</sup> 1355<sup>(b)</sup>. Litho<sup>d</sup> at the Intelligence Division, War Office, August, 1898. 1:4,000,000. 67 x 36cm. **BL Maps Z.12.[1355.]**  
**PRO FO 925/439B**  
**MCE Superseded**
- Shows British and French spheres of influence in West Africa.  
*Endorsed:* Martin Gosselin, William Everett, René Lacomte, G Binger.
- [Another copy.]  
In: *Convention between the United Kingdom and France for the Delimitation of their Respective Possessions to the West of the Niger, and of their Respective Possessions and Spheres of Influence to the East of that River. Signed at Paris, June 14, 1898. Together with a Declaration completing the same. Signed at London, March 21, 1899*. London: H.M.S.O., 1899. pp.20. 10 ½d. (Treaty series. No. 15. 1899.) (C. 9334.) **BL B.S.Ref.1899.cix**

- 1356 — Khartum and Omdurman. Reduced in the Intelligence Division, War Office, from a map compiled by Col. R.C. Slatin, 1898.  
I.D.W.O. N<sup>o</sup> 1356. Photo-Lith<sup>d</sup> at the Intell. Div. W.O. July 1898.  
1:25,000 approx. 76 x 36cm.  
  
— [Another copy.]  
In: *Report on the Nile and country between Dongola, Suakin, Kassala and Omdurman*. Second edition. London: H.M.S.O., 1898. 4/6. MCE Superseded  
BL 2358.a.19.
- 1357 — [Maps of camp sites for the 1898 military manoeuvres.]  
I.D.W.O. N<sup>o</sup> 1357. Lith<sup>d</sup> at the Intell: Div: War Office. July 1898.  
1:10,560. 24sh. Sizes vary.  
Sketch maps based on twenty-four of the maps at IDWO 1346. The separate sheets are designated IDWO 1357<sup>(a)</sup>-(x).  
In: *Report on the Manœuvres held in the neighbourhood of Salisbury in August and September, 1898*. pp.117. MOD Manœuvres  
reports. BB1/J.
- 1358 — Trigon - Wareham, Camp of Concentration for Army Corps & Cavalry Brigade.  
I.D.W.O. N<sup>o</sup> 1358<sup>(a)</sup>. Lith<sup>d</sup> at the Intell: Div: War Office. July 1898.  
1:10,560. 23 x 34cm.  
In: *Report on the Manœuvres held in the neighbourhood of Salisbury in August and September, 1898*. pp.117. MOD Manœuvres  
reports. BB1/J.
- Blandford, Camp for Army Corps & Cavalry Brigade.  
I.D.W.O. N<sup>o</sup> 1358<sup>(b)</sup>. Lith<sup>d</sup> at the Intell: Div: War Office. July 1898.  
1:10,560. 27 x 31cm.  
In: *Report on the Manœuvres held in the neighbourhood of Salisbury in August and September, 1898*. pp.117. MOD Manœuvres  
reports. BB1/J.
- Iwerne Minster, Camp for 2 Divisions.  
I.D.W.O. N<sup>o</sup> 1358<sup>(c)</sup>. Lith<sup>d</sup> at the Intell: Div: War Office. July 1898.  
1:10,560. 22 x 20cm.  
In: *Report on the Manœuvres held in the neighbourhood of Salisbury in August and September, 1898*. pp.117. MOD Manœuvres  
reports. BB1/J.

- Fontmell Magna, Camp for 1 Division (less 1 Batt<sup>n</sup> at Whitehall) & Corps Troops.  
I.D.W.O. N<sup>o</sup> 1358<sup>(d)</sup>. Lith<sup>d</sup> at the Intell: Div: War Office. July 1898.  
1:10,560. 19 x 16cm.  
In: *Report on the Manœuvres held in the neighbourhood of Salisbury in August and September, 1898.* pp.117. **MOD Manœuvres reports. BB1/J.**
- Whitehall. Compton Abbas. Camp for Cavalry Brigade and 1 Battalion.  
I.D.W.O. N<sup>o</sup> 1358<sup>(e)</sup>. Lith<sup>d</sup> at the Intell: Div: War Office. July 1898.  
1:10,560. 20 x 15cm.  
In: *Report on the Manœuvres held in the neighbourhood of Salisbury in August and September, 1898.* pp.117. **MOD Manœuvres reports. BB1/J.**
- 1359 [Wei-Hai-Wei. 1:50,000.]
- 1360 [Kimberley. Plan to accompany report on Defence.]
- 1361 — Khartum and Omdurman. Reduced in the Intelligence Division, War Office, from a map compiled by Col. R.C. Slatin, 1898.  
Intelligence Division, War Office, N<sup>o</sup> 1356. Heliozincographed at the Ordnance Survey Office, Southampton, 1898.  
1:32,000 approx. 43 x 61cm.  
"Published ... by Edward Stanford - London, S.W. ... Price - One Shilling."  
**BL R.U.S.I. A54.36.  
BL Maps Z.12. [1361.]  
PRO MPH 413(23)  
[PRO FO 925/273]  
MCE Superseded**
- 1362 ["Not done."]
- 1363 — Map of Thoroughfares through Casemate Barracks, Gibraltar.  
I.D.W.O. N<sup>o</sup> 1363. Litho<sup>d</sup> at the Intell. Div., War Office Sept. 1898.  
1:2,500. 18 x 27cm.  
"Appendix A." to: *Report of a Committee appointed by the Secretary of State for War to consider what measures should be adopted to improve the general condition of the City, Garrison and Territory of Gibraltar.* November 1898. **PRO CO 91/421**

- 1364 — British Guiana. Sketch map of New Amsterdam. Reduced in the Intelligence Division, W.O. from a map compiled by R.W.C. Fenton 3<sup>rd</sup> Batt<sup>n</sup> D.C.L.I.  
I.D.W.O., N<sup>o</sup> 1364. Lith<sup>d</sup> at the Intell. Div., War Office Sep<sup>t</sup> 1898.  
1:31,680. 21 x 22cm.  
With defence overprint.  
"Secret"  
In: *British Guiana. Defence Scheme*. London: Foreign Office, 1898. pp.55. PRO CAB 11/41  
Secret. (C.O. No. 19683 Secret.)
- [Another edition.] Map 3. Revised to Mar. 1900.  
In: *British Guiana. Defence Scheme*. London: Foreign Office, 1900. pp.59. PRO CAB 11/41  
Secret. (C.O. No. 6907. Secret.)
- [Another copy.]  
In: *British Guiana. Defence Scheme*. London: Foreign Office, 1901. pp.59. PRO CAB 11/41  
Secret. (C.O. No. 26627 S.)
- [Another edition.] War Office 1907.  
In: *British Guiana. Defence Scheme*. London: Foreign Office, 1907. pp.51. PRO CAB 11/41  
Secret. (C.O. No. 20708/07.)
- [Another edition.] War Office 1908.  
In: *British Guiana. Defence Scheme*. London: Foreign Office, 1908. pp.53. PRO CAB 11/41  
Secret. (C.O. No. 27547/08.)
- [Another copy.]  
In: *British Guiana. Defence Scheme*. London: Foreign Office, 1909. pp.47. PRO CAB 11/41  
Secret. (C.O. No. 30084/09.)
- 1365 [British East Africa. "Not yet done."]
- 1366 — Sierra Leone. Sketch map to illustrate the operations of the Karene Expeditionary Force 26.Feb. to 9.July 1898. Compiled by Lieut. A.H. Tyler R.E. [PRO CO 700 Sierra Leone  
35]  
MCE Superseded  
I.D.W.O. N<sup>o</sup> 1366. Photozincographed at the Ordnance Survey Office, Southampton, 1898.  
1:126,720. 70 x 82cm.

- 1367 — Transvaal and Orange Free State. Intelligence Division, War Office N<sup>o</sup> 1367. Heliozincographed at the Ordnance Survey Office, Southampton, 1899-1900. 1:250,000. 28sh. 58 x 44cm. "Agents for the sale of maps ... London - Edward Stanford ... Price One Shilling and Sixpence." Of the twenty-eight published sheets, twenty were subsequently revised and issued during 1900. Not all sheets bear the sales note. BL 67075.(70.)  
[PRO CO 700 Transvaal  
34]  
[PRO FO 925/512]  
MCE Superseded
- 1368 — Sketch Map of the Battle of Omdurman 2<sup>nd</sup> Sept. 1898. I.D.W.O. N<sup>o</sup> 1368. Lith<sup>d</sup> at the Intell: Div: War Office, Sept. 1898. 1:42,240. 36 x 33cm. "Reproduced in the Intelligence Division, War Office, from a tracing which accompanied the Sirdar's Despatches." [PRO FO 925/438]  
MCE Superseded
- [Another copy.]  
In: *Further Correspondence respecting the Affairs of Egypt*. Part LIV. London: Foreign Office, 1899. pp.276. Confidential. (7219.) BL B.S.14/3509.[no.7219.]
- 1369 — Uganda. Sketch map to illustrate the Intelligence Division Report on the Operations in 1897-98. I.D.W.O. N<sup>o</sup> 1369. Litho<sup>d</sup> at the Intelligence Division, War Office; October, 1898. 1:999,820. 74 x 48cm. [PRO FO 925/289]  
MCE Superseded
- 1370 — Uganda. Sketch map to illustrate the Actions near Lubwa's on October 19<sup>th</sup> and November 24<sup>th</sup> 1897. I.D.W.O., N<sup>o</sup> 1370<sup>(a)</sup>. Litho<sup>d</sup> at the Intelligence Division, War Office, October 1898. 1:15,840. 36 x 23cm. *Inset*: Sketch map of Napoleon Gulf (Victoria Nyanza) Shewing the Coast Line between Lubwa's and the Nile, 1:253,440. MCE Superseded
- Uganda. Plan of Action of Kisalira 15<sup>th</sup> January 1898. I.D.W.O. N<sup>o</sup> 1370<sup>(b)</sup>. Litho<sup>d</sup> at the Intelligence Division, War Office, October 1898. 1:5,280. 31 x 19cm. MCE Superseded
- Uganda. Plan of fight at Kabagambi 24<sup>th</sup> February 1898. I.D.W.O. N<sup>o</sup> 1370<sup>(c)</sup>. Litho<sup>d</sup> at the Intell: Div<sup>n</sup>, War Office, October 1898. 1:5,454. 15 x 19cm. MCE Superseded



- Uganda. Plan of fight near Mruli 26<sup>th</sup> April 1898. MCE Superseded  
I.D.W.O. N<sup>o</sup> 1370<sup>(d)</sup>. Litho<sup>d</sup> at the Intelligence Division, War Office, October 1898.  
1:5,454. 19 x 14cm.
- 1371 — Rough Sketch of Candia Showing Position of Troops 14<sup>th</sup> October 1898. PRO FO 925/3197  
I.D.W.O. N<sup>o</sup> 1371<sup>(a)</sup>. Lith<sup>d</sup> at the Intell, Div, War Office Oct. 1898.  
1:9,000 approx. 24 x 25cm.
- Sketch Map of Candia and Surrounding District. Shewing the positions of the out-posts on 14<sup>th</sup> October 1898. PRO FO 925/3198  
I.D.W.O. N<sup>o</sup> 1371<sup>(b)</sup> Lith<sup>d</sup> at the I.D.W.O. Oct. 1898.  
1:149,529. 14 x 11cm.
- 1372 — Carte de la Frontière Turco-Héllenique indiquant le tracé arrêté sur le terrain par la Commission Internationale de 1897-8, et compris dans l'article 1<sup>er</sup> du traité de paix conclu par la Turquie et la Grèce, signé à Constantinople le 4 Decembre, 1897. BL 43318.(6.)  
[PRO FO 925/3227]  
Intelligence Division, War Office, N<sup>o</sup> 1372. Heliozincographed at the Ordnance Survey Office, Southampton, 1898-1899.  
1:50,000. 14sh. 57 x 45cm.  
The title sheet includes an index map, scale 1:600,000.
- 1373 — A map of the Nile Basin [showing boundaries, claims, and leased territory.] PRO FO 925/308  
Intelligence Division, War Office. Oct 1898. N<sup>o</sup> 1373. MCE Superseded  
1:5,611,344. 38 x 67cm.  
Overprinted and hand-coloured on IDWO 860.  
"Confidential".
- 1374 — To show spread of Mahdist's Revolt 1882-88. From Wingate's "Mahdiism in the Egyptian Sudan". PRO FO 925/309  
Intelligence Division, War Office. Oct. 1898 N<sup>o</sup> 1374.  
1:5,611,344. 36 x 57cm.  
Overprinted on IDWO 860.
- 1375 — Barotse Land. Map to show the position of the Bampukush Country reproduced from a sketch by M<sup>r</sup> R.T. Coryndon accompanying his despatch Barotse, Cape Town N<sup>o</sup> 3, Dated Dec. 29. 1897. [PRO FO 925/321]  
I.D.W.O., N<sup>o</sup> 1375. Litho<sup>d</sup> at the Intell. Div. War Office Nov. 1898. MCE Superseded  
1:3,041,280. 28 x 24cm.  
"C.O.9058/98".

- 1376 — Hong Kong extension. Reproduction of the map attached to the Convention between Great Britain and China signed at Peking on the 9<sup>th</sup> of June 1898.  
I.D.W.O., N<sup>o</sup> 1376. Litho<sup>d</sup> at the Intell. Div. War Office Nov. 1898.  
1:314,265. 25 x 32cm.
- [Another copy.]  
In: *Convention between the United Kingdom and China, respecting an Extension of Hong Kong Territory. Signed at Peking, June 9, 1898.* London: H.M.S.O., 1898. pp.2. 3½d. (Treaty series. No. 16. 1898.) (C. 9087.)
- 1377 — Map of the Cape Peninsula.  
I.D.W.O. N<sup>o</sup> 1377. Zincographed at the Intelligence Division, War Office. Sept<sup>t</sup> 1899 - August 1900.  
1:10,560. 10sh. 88 x 61 & 61 x 88cm.  
The sheets are numbered II-IV, and XI-XVII.
- 1378 — German military manœuvres. 6<sup>th</sup> Army Corps.  
I.D.W.O. No. 1378<sup>(a)</sup>. Heliozincographed at the Ordnance Survey Office, Southampton, 1898.  
1:100,000. 62 x 47cm.  
Shows Schweidnitz and the area to the south-east, in Silesia.  
In: *Report on the Manœuvres of the 6<sup>th</sup> Prussian Army Corps, September 1898.* London: War Office, 1899. pp.37. Confidential.
- German manœuvres 1898. General Plan of the Lines of Communication to the Manœuvre Area. N<sup>o</sup> 1.  
I.D.W.O., N<sup>o</sup> 1378<sup>b</sup>. Litho<sup>d</sup> at the Intell. Div. War Office, Nov. 1898.  
1:900,000. 17 x 13cm.  
Shows that part of Silesia between Liegnitz and the Eastern Neisse.  
In: *Report on the Manœuvres of the 6<sup>th</sup> Prussian Army Corps, September 1898.* London: War Office, 1899. pp.37. Confidential.
- German manœuvres 1898. Assumed position of forces on evening of 13<sup>th</sup> Sept. N<sup>o</sup> 2.  
I.D.W.O., N<sup>o</sup> 1378<sup>c</sup>. Litho<sup>d</sup> at the Intell Div. War Office Nov. 1898.  
1:100,000. 27 x 21cm.  
Shows the area to the east and north-east of Reichenbach, in Silesia.  
In: *Report on the Manœuvres of the 6<sup>th</sup> Prussian Army Corps, September 1898.* London: War Office, 1899. pp.37. Confidential.

[PRO CO 700 Hong Kong & China 12]  
[PRO FO 925/2345]  
PRO FO 925/25383  
MCE D5:35(12)

BL B.S.Ref.1899.cix.

MCE Superseded

MOD DMO series.  
BB1/D.  
MOD 1F9. BB1/D.

MOD DMO series.  
BB1/D.  
MOD 1F9. BB1/D.

MOD DMO series.  
BB1/D.  
MOD 1F9. BB1/D.

— German manœuvres 1898. Position of forces on evening of 15<sup>th</sup> Sept. N<sup>o</sup> 3.

I.D.W.O., N<sup>o</sup> 1378<sup>d</sup> Litho<sup>d</sup> at the Intell Div. War Office Nov. 1898.

1:100,000. 27 x 21cm.

Shows the area to the east and north-east of Reichenbach, in Silesia.

In: *Report on the Manœuvres of the 6<sup>th</sup> Prussian Army Corps, September 1898.* London: War Office, 1899. pp.37. Confidential.

MOD DMO series.  
BB1/D.  
MOD 1F9. BB1/D.

— German manœuvres 1898. Position of forces on evening of 16<sup>th</sup> Sept. N<sup>o</sup> 4.

I.D.W.O., N<sup>o</sup> 1378<sup>e</sup> Litho<sup>d</sup> at the Intell Div. War Office Nov. 1898.

1:100,000. 27 x 21cm.

Shows the area to the east and north-east of Reichenbach, in Silesia.

In: *Report on the Manœuvres of the 6<sup>th</sup> Prussian Army Corps, September 1898.* London: War Office, 1899. pp.37. Confidential.

MOD DMO series.  
BB1/D.  
MOD 1F9. BB1/D.

1379 [Gibraltar harbour extension. Commercial coaling mole.]

1380 — Sketch map of British Guiana.

I.D.W.O. N<sup>o</sup> 1380. Lithographed at the Intell. Div. War Office, Nov. 1898.

1:3,168,000. 28 x 30cm.

"The Schomburgk Line is assumed to be the Boundary with Venezuela."

[PRO CO 700 British  
Guiana 54]  
MCE Superseded

— [Another copy.]

In: *British Guiana. Defence Scheme.* London: Foreign Office, 1898. pp.55. Secret. (C.O. No. 19683 Secret.)

PRO CAB 11/41

— [Another edition.] Map 1.

Overprinted to show police stations.

In: *British Guiana. Defence Scheme.* London: Foreign Office, 1900. pp.59. Secret. (C.O. No. 6907. Secret.)

PRO CAB 11/41

— [Another edition.] Revised to Oct. 1901.

In: *British Guiana. Defence Scheme.* London: Foreign Office, 1901. pp.59. Secret. (C.O. No. 26627 S.)

PRO CAB 11/41

— [Another edition.] Revised to Aug. 1902.

In: *British Guiana. Defence Scheme.* London: Foreign Office, 1902. pp.7. Secret. (C.O. No. 17834 S.)

PRO CAB 11/41

- [Another edition.] War Office 1907.  
In: *British Guiana. Defence Scheme*. London: Foreign Office, 1907. pp.51. **PRO CAB 11/41**  
Secret. (C.O. No. 20708/07.)
- [Another copy.]  
In: *British Guiana. Defence Scheme*. London: Foreign Office, 1908. pp.53. **PRO CAB 11/41**  
Secret. (C.O. No. 27547/08.)
- [Another copy.]  
In: *British Guiana. Defence Scheme*. London: Foreign Office, 1909. pp.47. **PRO CAB 11/41**  
Secret. (C.O. No. 30084/09.)
- [Another copy.]  
In: *British Guiana. Defence Scheme*. London: Foreign Office, 1910. pp.51. **PRO CAB 11/41**  
Secret. (C.O. No. 29067/10.)
- [Another edition.] Revised to Jan'y 1912. **MCE Superseded**
- [Another copy.]  
In: *British Guiana. Defence Scheme*. London: Foreign Office, 1912. pp.49. **PRO CAB 11/42**  
Secret. (C.O. No. 32158/11.)
- [Another copy.]  
In: *British Guiana. Defence Scheme*. London: Foreign Office, 1913. pp.49. **PRO CAB 11/43**  
Secret. (C.O. No. 10914/13.)
- 1381 — Fiji. Map showing the properties adjoining the Sigatoka River - Viti Levu Island. **BL Maps Z.12.[1381.]**  
**PRO CO 700 Fiji 9**  
I.D.W.O. N<sup>o</sup> 1381. Lithographed at the Intell: Div: W.O. Nov<sup>r</sup> 1898.  
1:42,240. 32 x 55cm.  
*Inset: Map of the Nadroga Territory, Viti Levu Island.*  
"C.O.25863-98".
- 1382 — China. Map of the Kwang-tung Peninsula. Reproduced in the Intelligence Division, War Office, from a Japanese Map on the same scale. **BL 61675.(8.)**  
**[PRO FO 925/2335]**  
I.D. N<sup>o</sup> 1382. Litho<sup>d</sup> at the Intelligence Division, War Office; January, 1899.  
1:200,000. 44 x 37cm.
- 1383 — Sketch Map of a Portion of Togoland. **[PRO FO 925/1154]**  
**MCE Superseded**  
I.D., W.O., N<sup>o</sup> 1383<sup>(a)</sup> Litho<sup>d</sup> at the I.D., W.O., Jan. 1899.  
1:200,000. 32 x 30cm.  
"Prepared from a map compiled by P. Sprigade ... and referred to in Sir W<sup>m</sup> Maxwell's despatch dated. from Accra 20<sup>th</sup> Nov: 1896."  
"C.O.25599.96."

— Gold Coast Colony. Sketch Map Showing the relative positions of the Eastern Boundary Pillars and German Roads. I.D.W.O. N<sup>o</sup> 1383<sup>b</sup> Lith<sup>d</sup> at the Intell: Div: War Office Decr 1898.

[PRO FO 925/1154]  
MCE Superseded

1:31,680. 46 x 38cm.

"Reproduced from a sketch, signed by M<sup>r</sup> H.M. Hull Travelling Commissioner, enclosed in Sir W<sup>m</sup> Maxwell's Confidential Despatch dated Dec<sup>r</sup> 24<sup>th</sup> 1896."

"C.O.1968/97."

— Reproduction of a Portion of the Map shewing routes in Awuna and Krepi traversed by the Anglo-German Boundary Commission. By M<sup>r</sup> George E. Ferguson Intell: Div:, W.O., N<sup>o</sup> 931<sup>(b)</sup> Oct: 1892.

[PRO FO 925/1154]  
MCE Superseded

I.D., W.O., N<sup>o</sup> 1383<sup>(c)</sup>. Litho<sup>d</sup> at the I.D., W.O., Jan. 1899.

1:145,094. 31 x 32cm.

"C.O.14862.97."

1384 ["Not done."]

1385 — Gazaland. Sketch Map to illustrate a Report on the Portuguese Campaign of 1897.

MCE Superseded

I.D.W.O. N<sup>o</sup> 1385. Lithographed at the Intell: Div: W.O. February 1899.

1:1,000,000. 19 x 26cm.

1386 — British Columbia. Esquimalt & Victoria Harbours. Based on a map to accompany the defence scheme signed June 27<sup>th</sup> 1898, by Lieut. Col. H.H. Muirhead, R.E. Additions from Admiralty Charts N<sup>os</sup> 576, 577, 2840 & Map of Vancouver Island by Lieut. J.I. Lang, R.E. 1888.

I.D.W.O. No. 1386<sup>(a)</sup> Litho<sup>d</sup> at the Intell: Div: War Office, March, 1899. Revised, April 1900. Revised, Jan<sup>y</sup> 1901. Revised April, 1902.

1:31,680. 64 x 31cm.

"Secret".

In: *Esquimalt, British Columbia. Defence Scheme*. London: Foreign Office, 1902. pp.73. Secret. (W.O. No. 266/Canada/188.)

PRO CAB 11/27

— [Another edition.] Revised April 1903.

PRO WO 78/5426(2)

- Vancouver Island. Shewing telegraph lines.  
I.D.W.O. N<sup>o</sup> 1386<sup>(b)</sup>.  
1:633,600. 31 x 32cm.  
Overprinted on an hydrographic chart.  
"Secret".  
In: *Esquimalt, British Columbia. Defence Scheme*. London: Foreign Office, 1902. pp.73. Secret. (W.O. No. 266/Canada/188.) **PRO CAB 11/27**
- Vancouver Island. Shewing telephone systems existing and proposed.  
I.D.W.O. N<sup>o</sup> 1386<sup>(c)</sup>. Intell: Div., War Office. May 1901.  
1:63,360. 63 x 41cm.  
*Inset: The Mouth of Esquimalt Harbour, 1:10,560.*  
"Secret".  
In: *Esquimalt, British Columbia. Defence Scheme*. London: Foreign Office, 1902. pp.73. Secret. (W.O. No. 266/Canada/188.) **PRO CAB 11/27**
- 1387 — Map of Santiago de Cuba and Vicinity. Showing intrenchments and disposition of the 5<sup>th</sup> Corps U.S. Army and those of the Spanish in part on July 12<sup>th</sup> 1898.  
I.D.W.O. N<sup>o</sup> 1387(a). Lithographed at the Intell Div: W.O. February 1899.  
1:31,680. 37 x 26cm. **MCE Superseded**
- [Another copy.]  
In: *Reports by the Military Attaches in Cuba and Porto Rico*. London: War Office, 1899. pp.119. Confidential. ([A 601].) **PRO WO 33/155**
- Map 1. Theatre of operations Santiago Campaign 1898.  
I.D.W.O. N<sup>o</sup> 1387(b). Lithographed at the Intell: Div: W.O. March 1899.  
1:253,440. 33 x 26cm. **MCE Superseded**
- [Another copy.]  
In: *Reports by the Military Attaches in Cuba and Porto Rico*. London: War Office, 1899. pp.119. Confidential. ([A 601].) **PRO WO 33/155**
- Operations round Santiago 1898. Map 2. Situation June 23<sup>rd</sup> (evening).  
I.D.[W.]O. No. 1387(c). Lithographed at the Intell: Div: W.O. March 1899.  
1:15,840. 33 x 28cm. **MCE Superseded**
- [Another copy.]  
In: *Reports by the Military Attaches in Cuba and Porto Rico*. London: War Office, 1899. pp.119. Confidential. ([A 601].) **PRO WO 33/155**

- Operations round Santiago 1898. Map 3. Engagement at Las Guasimas June 24<sup>th</sup>  
I.D.W.O. No. 1387(d). Lithographed at the Intell: Div: W.O. March 1899.  
1:21,120. 33 x 26cm. MCE Superseded
- [Another copy.]  
In: *Reports by the Military Attaches in Cuba and Porto Rico*. London: War Office, 1899. pp.119. Confidential. ([A 601].) PRO WO 33/155
- Operations round Santiago 1898. Map 4. Situation of Army June 26-29.  
I.D.W.O. No. 1387(e). Lithographed at the Intell: Div: W.O. March 1899.  
1:28,160. 33 x 26cm. MCE Superseded
- [Another copy.]  
In: *Reports by the Military Attaches in Cuba and Porto Rico*. London: War Office, 1899. pp.119. Confidential. ([A 601].) PRO WO 33/155
- Operation round Santiago 1898. Map 6. The Battle of El Caney 2 p.m.  
I.D.W.O. No. 1387(f). Lithographed at the Intell: Div: W.O. March 1899.  
1:8,668. 20 x 29cm. MCE Superseded
- [Another copy.]  
In: *Reports by the Military Attaches in Cuba and Porto Rico*. London: War Office, 1899. pp.119. Confidential. ([A 601].) PRO WO 33/155
- Operation round Santiago 1898. Map 7. Battle of San Juan 1.25 p.m. July 1<sup>st</sup>  
I.D.W.O. No. 1387(g). Lithographed at the Intell: Div: W.O. March 1899.  
1:15,840. 21 x 30cm. MCE Superseded
- [Another copy.]  
In: *Reports by the Military Attaches in Cuba and Porto Rico*. London: War Office, 1899. pp.119. Confidential. ([A 601].) PRO WO 33/155
- Operations round Santiago 1898. Map 5. Situation of Army daylight July 1<sup>st</sup>  
I.D.W.O. No. 1387(h). Lithographed at the Intell: Div: W.O. March 1899.  
1:28,160. 33 x 26cm MCE Superseded

- [Another copy.]  
In: *Reports by the Military Attaches in Cuba and Porto Rico*. London: War Office, 1899. pp.119. Confidential ([A 601].) PRO WO 33/155
- 1388 — Map of Dakar. MCE Superseded  
I.D.W.O. N<sup>o</sup> 1388. Litho<sup>d</sup> at the Intelligence Division, War Office, February, 1899. Corrections and Additions Dec: 1901.  
1:20,700. 103 x 66cm.  
*Inset: Map of Dakar Peninsula and Neighbourhood, 1:375,000; Plan of Dakar, 1:10,000.*  
"Secret".
- 1389 — Newfoundland. Sketch Map. To illustrate the Report of the Royal Commission appointed in August 1898 to enquire into the Operation of the Treaties on the Treaty Shore. 1899. MCE Superseded  
I.D.W.O. N<sup>o</sup> 1389. Lithographed at the Intell: Div: W.O. January 1899.  
1:1,584,000. 47 x 46cm.
- 1390 — Map of Nigeria. BL 65265.(3.)  
Intelligence Division, War Office, N<sup>o</sup> 1390. Heliozincographed at the Ordnance Survey Office, Southampton, 1901. PRO MPPG 104(5)  
1:1,900,800. 70 x 59cm. [PRO CO 700 Nigeria 13]  
*At head of sheet: Niger Territories.* MCE Superseded  
"Agents for the sale of maps ... London - Edward Stanford ... Price One Shilling and Sixpence."
- 1391 — N.E. Africa. Index to Sheets on Scale of  $\frac{1}{250,000}$ . PRO FO 925/915(Part 2)  
I.D. N<sup>o</sup> 1391. Zinco<sup>d</sup> at the Intelligence Division, War Office; MCE Superseded  
January. 1899.  
1:5,000,000. 60 x 56cm.
- 1392 — Niger Territories. Anam Punitive Expedition, May 1898. MCE Superseded  
I.D., W.O., N<sup>o</sup> 1392<sup>(a)</sup>. Litho<sup>d</sup> at the Intelligence Division, War Office, Feb<sup>y</sup>. 1899.  
1:126,720 approx. 24 x 18cm.  
Shows area to south of Onitsha.
- Niger Territories. Report on Lapai Expedition, June 1898. MCE Superseded  
I.D., W.O., N<sup>o</sup> 1392<sup>b</sup>. Litho<sup>d</sup> at the Intelligence Division, War Office, Feb<sup>y</sup>. 1899.  
23 x 25cm.  
Illustrations, showing method of carrying 7 pounder gun, method of stowing cape and blanket, and plan of encampment.



- Niger Territories. Report on Lapai Expedition, June 1898. I.D., W.O., N<sup>o</sup> 1392<sup>(c)</sup>. Litho<sup>d</sup> at the Intelligence Division, War Office, Feb<sup>y</sup>. 1899.  
29 x 31cm.  
*Comprises three plans:* Sketch showing first march on right bank of the river (June 8<sup>th</sup> - 14<sup>th</sup>), 1:506,880; Engagement at Gulu (June 15<sup>th</sup>), 1:5,760; Engagement at Lapai (June 21<sup>st</sup>), 1:11,520. **MCE Superseded**
- 1393 — Map of Hong Kong and of the territory leased to Great Britain under the Convention between Great Britain and China signed at Peking on the 9<sup>th</sup> June 1898. Topographical Section General Staff N<sup>o</sup> 1393. [Lithographed at the] War Office, Aug. 1905. 1:84,480. 82 x 64cm. **BL 62855.(4)**  
"Confidential." **PRO CO 700 Hong Kong & China 30**  
**PRO FO 925/25037**  
**MCE Superseded**
- [Another copy.] In: *Hong Kong. Defence Scheme*. London: Foreign Office, 1907. pp.131. Secret. (C.O. No. 46446/06.) **PRO CAB 11/57**
- [Another edition.] Geographical Section General Staff N<sup>o</sup> 1393. Additions, Dec. 1909. "Agents for the sale of maps ... London. E. Stanford ... Price 4/- net." Lacks the "Confidential" classification. **MCE Superseded**
- [Another edition.] Additions, Mar. 1921. **BL 62855.(7.)**  
**PRO FO 925/25162**  
**MCE Superseded**
- [Another edition.] Additions, Mar. 1922. **MCE Superseded**
- [Another edition.] Lacks the sales note. **BL 62855.(8.)**  
**PRO FO 925/25219**  
**MCE Superseded**
- [Another edition.] With kilometre grid. "For official use only." **MCE Superseded**
- [Another edition.] Lithographed at W.O. 1905, and printed at W.O., 1932. Main communications corrected 1932. "Grid N<sup>o</sup> 2". **BL Maps Z.12.[1393.]**  
**MCE Superseded**
- [Another edition.] Printed at the Ordnance Survey Office in Southampton in 1936. Overprinted with geological information supplied by the Geological Survey of Hong Kong. **MCE D5:35(19)**

- [Another edition. 1950.]  
Lacks the grid. MCE D5:35(19A)
- To accompany route report - Hong Kong.  
Geographical Section General Staff N<sup>o</sup> 1393<sup>A</sup> [1929.]  
With red overprint showing routes in Kowloon and the New Territories. BL Maps Z.12.[1393.]  
MCE D5:35(25)
- To accompany military report - Hong Kong.  
Geographical Section General Staff N<sup>o</sup> 1393<sup>B</sup> [1929.]  
With red and blue overprint showing roads in Hong Kong, Kowloon and the New Territories. BL Maps Z.12.[1393.]  
MCE D5:35(25A)
- [GSGS 1393 overprinted.]  
Geographical Section General Staff N<sup>o</sup> [1393<sup>(C)</sup>]. [1929.]  
With red and blue overprint showing telephone and telegraph lines, cable routes, and wireless/ telegraphy stations. BL Maps Z.12.[1393.]  
MCE D5:35(25B)
- [GSGS 1393 overprinted.]  
Geographical Section General Staff N<sup>o</sup> 1393<sup>d</sup>. [1932.]  
With red overprint showing roads and green overprint showing telegraph and telephone lines, cable routes, and wireless/telegraphy stations. BL Maps Z.12.[1393.]  
MCE D5:35(25C)
- 1394 — Northern Rhodesia. Skeleton map to show the proposed Bulawayo-Tanganyika railway.  
I.D.W.O. N<sup>o</sup> 1394. Litho<sup>d</sup> in the Intell: Div.; W.O. Feb<sup>y</sup>. 1899.  
1:5,912,643. 43 x 46cm. BL 67110.(1.)  
PRO MR 1290(1)
- 1395 — Map of the island of Gozo. Prepared in the Intelligence Division War Office from a survey made in 1897 by Lt Colonel F. Luttmann Johnson D.A.A.G. for instruction under the direction of General Sir A.J. Lyon Fremantle K.C.M.G. C.B.  
I.D.W.O. N<sup>o</sup> 1395. Litho<sup>d</sup> at the Intelligence Division W.O. 1899.  
1:31,680. 59 x 38cm.  
"The detail is based on a triangulation executed for the six inches to a mile Map of the Malta Public Works Department."  
"Confidential". BL 24305.(25.)  
PRO MFQ 183(2)  
[PRO MPH 429]  
MCE Superseded
- 1396 — Nyasa-Tanganyika Boundary. Map of the country near the intersection of the watershed with the 32<sup>nd</sup> meridian.  
I.D.W.O. N<sup>o</sup> 1396(a). Zinco<sup>d</sup> at the Intell. Div. War Office, July 1899.  
1:20,000. 33 x 26cm.  
"Reproduced from Enclosure N<sup>o</sup> 4 in Capt. Close's Despatch N<sup>o</sup> 4 Dated Jan. 27<sup>th</sup> 1899." [PRO FO 925/322]  
MCE Superseded

- Nyasa-Tanganyika Boundary. Map showing the position of the boundary posts on the 33<sup>rd</sup> meridian.  
I.D.W.O. N<sup>o</sup> 1396(b). Zinco<sup>d</sup> at the Intell. Div. War Office, July 1899.  
1:20,000. 18 x 22cm.  
*Inset:* German sketch map.  
"Reproduced from Enclosure N<sup>o</sup> 5 in Capt. Close's Despatch N<sup>o</sup> 4 Dated Jan. 27<sup>th</sup> 1899."
- [PRO FO 925/322]  
MCE Superseded
- Nyasa-Tanganyika Boundary. Sketch of the country near Ikawa.  
I.D.W.O. N<sup>o</sup> 1396(c). Zinco<sup>d</sup> at the Intell. Div. War Office, July 1899.  
1:20,000. 22 x 20cm.  
"Reproduced from Enclosure N<sup>o</sup> 6 in Capt. Close's Despatch N<sup>o</sup> 4 Dated Jan. 27<sup>th</sup> 1899."
- [PRO FO 925/322]  
MCE Superseded
- 1397 — Map of the country between Lakes Nyasa & Tanganyika. Surveyed by Capt. C.F. Close C.M.G., R.E., and Capt. F.R.F. Boileau R.E., British Commissioners on the Anglo-German Delimitation 1898.  
Intell: Div: War Office N<sup>o</sup> 1397. Lithographed at the Intelligence Division, War Office, Dec. 1899.  
1:250,000. 3sh. 67 x 45cm.
- [PRO FO 925/445(A-C)]  
[PRO CO 700 Rhodesia 30(1)]  
MCE E43:19(2)
- 1398 — Map of the Anglo-Portuguese Boundary in East Africa From Lat. 18°30' South to the Mazoe River. Made in 1898 under the superintendence of Lieu<sup>t</sup> Col. J.J. Levenson, C.M.G., R.E., British Commissioner, by Cap<sup>t</sup> A.E. Watherston R.E., and Lieu<sup>t</sup> C.R. Brown, R.E. ... [etc.]  
Intelligence Division, War Office, No. 1398. Heliozincographed at the Ordnance Survey Office, Southampton, 1899.  
1:250,000. 2sh. 43 x 45cm.  
The sheets are designated IDWO 1398(a) & IDWO 1398(b).
- BL 67078.(2.)  
PRO CO 700 South Africa 40(I)  
PRO FO 925/804, 805, 1117  
PRO MFQ 44(1,2)  
PRO MFQ 55(2, 3, 11, 12, 13, 14)  
MCE Superseded
- [Another copy.]  
Sheet 2 only.
- PRO MFQ 54(1)
- [Another edition.]  
Lacks printer's imprint. Shows boundary overprinted in red.
- PRO CO 700 East Africa 8  
PRO MFQ 44(3,4)  
MCE Superseded
- [Another edition.] Geographical Section, General Staff, N<sup>o</sup> 1398<sup>c</sup> [Printed at the] War Office, Aug., 1909. With additions showing the principal boundary pillars built by the Delimitation Commission in 1905.
- PRO MFQ 95(1,2)  
MCE Superseded

- [Another edition.] G.S., G.S. No. 1398<sup>d</sup> War Office, Oct., 1912.  
1:250,000. 29 x 86cm.  
"Copy of the signed maps illustrating the course of the Anglo-Portuguese Boundary in East Africa ... as laid down in the Memorandum annexed to the Notes exchanged between the British and Portuguese Governments on July 22<sup>nd</sup>, and August 9<sup>th</sup>, 1912."
- 1399 — Newfoundland. Plan shewing properties of Hon. P. Cleary on French shore.  
I.D.W.O. N<sup>o</sup> 1399. Litho<sup>d</sup> at the Intell. Div. War Office Feb. 1899.  
1:561,369. 31 x 33cm. **MCE Superseded**
- 1400 — Map of Maçe Queçe and surrounding country. Shewing the Anglo-Portuguese boundary as demarcated by the Joint Commission in 1898.  
I.D., W.O., N<sup>o</sup> 1400. Transferred at the Intelligence Division, War Office, from I.D., W.O., N<sup>o</sup> 954, Feb<sup>y</sup>. 1899.  
1:146,088. 43 x 62cm. **BL 66940.(1.)  
PRO CO 700 South Africa  
40(III)  
PRO MFQ 55(4)  
[PRO FO 925/795]  
MCE Superseded**
- 1401 — Map of the Anglo-Portuguese Boundary in East Africa, shewing the boundary between the Limpopo and Lundi Rivers as delimited by the Joint Anglo-Portuguese Commission in 1892, and from this latter river to 18°30'South latitude as demarcated by the Joint Anglo-Portuguese Commission in 1898.  
I.D., W.O., N<sup>o</sup> 1401. Transferred at the Intelligence Division, War Office, from I.D., W.O., N<sup>o</sup> 953 ... , March, 1899.  
1:292,176. 6sh. 36 x 39cm.  
*At the head of each sheet:* Manica section.  
The sheets are numbered 1-6 and designated IDWO 1401(a)-(f). **PRO CO 700 South Africa  
40(II)  
PRO MFQ 55(5-10)  
[PRO FO 925/657(Pts1-6)]**
- [Another set.] **MCE Superseded**  
Lacks sheets 4 & 5.
- 1402 — Cuba. Entrenched Camp of Cabana. General plan Showing the works executed from April to August 1898.  
I.D.W.O. N<sup>o</sup> 1402<sup>(a)</sup>. Zincographed at the Intell: Div: W.O. April 1899.  
1:10,000. 71 x 28cm. **MCE Superseded**
- [Another copy.] **PRO WO 33/155**  
In: *Reports by Military Attachés in Cuba and Porto Rico*. London: War Office, 1899. pp.119. Confidential. ([A 601].)

- West Indies - Cuba. Port of Santiago de Cuba. From a Spanish Government survey 1863. **MCE Superseded**  
 I.D., W.O., N<sup>o</sup> 1402<sup>b</sup>. Transferred from copper at the Intelligence Division, War Office, March, 1899.  
 1:15,450. 46 x 27cm.  
*Inset:* View of the entrance.  
 An hydrographic chart.
- [Another copy.] **PRO WO 33/155**  
 In: *Reports by Military Attachés in Cuba and Porto Rico*. London: War Office, 1899. pp.119. Confidential. ([A 601].)
- Cuba. General plan Showing the works executed for the Defence of Habana. **MCE Superseded**  
 I.D.W.O. N<sup>o</sup> 1402<sup>(c)</sup>. Zincographed at the Intell: Div:, W.O. June 1899.  
 1:40,000. 41 x 31cm.
- [Another copy.] **PRO WO 33/155**  
 In: *Reports by Military Attachés in Cuba and Porto Rico*. London: War Office, 1899. pp.119. Confidential. ([A 601].)
- Cuba. Defences of Habana. La Tropical Redoubt. **MCE Superseded**  
 I.D.W.O. N<sup>o</sup> 1402<sup>(d)</sup>. Zincographed at the Int: Div: W.O. April 1899.  
 1:400. 35 x 17cm.  
 With a cross-section at a scale of 1:100.
- [Another copy.] **PRO WO 33/155**  
 In: *Reports by Military Attachés in Cuba and Porto Rico*. London: War Office, 1899. pp.119. Confidential. ([A 601].)
- 1403 — Operations in Puerto Rico 1898. Map 1. Situation at the suspension of hostilities, August 13<sup>th</sup> **MCE Superseded**  
 I.D.W.O. N<sup>o</sup> 1403(a). Lithographed at the Intell: Div: W.O. July 99,  
 1:506,880. 38 x 26cm.
- [Another copy.] **PRO WO 33/155**  
 In: *Reports by Military Attachés in Cuba and Porto Rico*. London: War Office, 1899. pp.119. Confidential. ([A 601].)
- Operations in Puerto Rico 1898. Map 2. General Wilson's line of advance from Ponce to Aibonito. **MCE Superseded**  
 I.D.W.O. N<sup>o</sup> 1403(b). Lithographed at the Intell: Div: W.O. June 1899.  
 1:96,000. 54 x 26cm.

- [Another copy.]  
In: *Reports by Military Attachés in Cuba and Porto Rico*. London: War Office, 1899. pp.119. Confidential. ([A 601].) PRO WO 33/155
- Operations in Puerto Rico 1898. Map 3. Engagement at Coamo, August 9<sup>th</sup>  
I.D.W.O. N<sup>o</sup> 1403(c). Lithographed at the Intell: Div: W.O. May 1899.  
1:24,000. 33 x 29cm. MCE Superseded
- [Another copy.]  
In: *Reports by Military Attachés in Cuba and Porto Rico*. London: War Office, 1899. pp.119. Confidential. ([A 601].) PRO WO 33/155
- Operations in Puerto Rico 1898. Map 4. Action at Hormiguero, August 10<sup>th</sup>  
I.D.W.O. N<sup>o</sup> 1403(d). Lithographed at the Intell: Div: W.O. May 1899.  
1:21,848. 26 x 29cm. MCE Superseded
- [Another copy.]  
In: *Reports by Military Attachés in Cuba and Porto Rico*. London: War Office, 1899. pp.119. Confidential. ([A 601].) PRO WO 33/155
- 1404 — Zululand-Transvaal Frontier. Rough sketch illustrating a report on the shooting of cattle by M<sup>r</sup> Van Oordt.  
I.D.W.O. N<sup>o</sup> 1404. Litho<sup>d</sup> at the Intelligence Division, War Office; March, 1899.  
21 x 33cm.  
*Comprises:* Sketch of Route along which the seized cattle were driven -  
Enlarged Sketch of the Locality where the cattle were seized -  
Reproduction of a Sketch by L<sup>ieut</sup> Serg<sup>t</sup> Emanuel, N.P. No scales given.  
"C.O. 192 '99". MCE Superseded
- 1405 — Niger Territories. Sketch map of Lokoja Station drawn from memory by Lieut. H. Bryan, W.A.F.F.  
I.D.W.O., N<sup>o</sup> 1405. Litho<sup>d</sup> at the Intell. Div. War Office May 1899.  
1:21,120. 35 x 28cm.  
"C.O. 6273/99". BL 65296.(4.)  
MCE Superseded

- 1406 — Map showing the route of Mombasa-Victoria Nyanza (Uganda) Railway. Reduced from the map published by the Intelligence Division, War Office, in 1893 with additions from subsequent Surveys.  
I.D.W.O. N<sup>o</sup> 1406. [Printed at the] Intelligence Division, War Office, April 1899.  
1:1,000,000. 82 x 59cm.  
*Inset*: Gradient profile of the railway, horizontal scale 1:1,520,000, vertical scale 1:14,500.  
Reduced from IDWO 957. BL 66430.(69.)  
[PRO CO 700 East Africa  
10]  
[PRO FO 925/346, 814,  
1155]  
MCE Superseded
- 1407 — The White Nile & Kordofan. ... (Plate I). MCE Superseded  
I.D.W.O. N<sup>o</sup> 1407.(<sup>a</sup>) Lith<sup>d</sup> at the Intell: Div: W.O. June 1899.  
1:2,000,000. 19 x 34cm.
- [Another copy.]  
In: *Supplement to the Handbook of the Sudan*. July, 1899. London: H.M.S.O., 1899. pp.219. 2/6. BL 2358.a.1.
- The Blue Nile & the Gezira. ... (Plate II). MCE Superseded  
I.D.W.O. N<sup>o</sup> 1407.(<sup>b</sup>) Lith<sup>d</sup> at the Intell: Div: W.O. June 1899.  
1:2,000,000. 24 x 34cm.
- [Another copy.]  
In: *Supplement to the Handbook of the Sudan*. (July, 1899. London: H.M.S.O., 1899. pp.219. 2/6. BL 2358.a.1.
- The Sobat and Bahr El-Ghazal. ... (Plate III.) MCE Superseded  
I.D.W.O. N<sup>o</sup> 1407.(<sup>c</sup>) Lith<sup>d</sup> at the Intell: Div: W.O. June 1899.  
1:2,000,000. 45 x 17cm.
- [Another copy.]  
In: *Supplement to the Handbook of the Sudan*. (July, 1899. London: H.M.S.O., 1899. pp.219. 2/6. BL 2358.a.1.
- 1408 — Southern Rhodesia. Skeleton map to illustrate the *Precis* of Information published in the Intelligence Division, War Office. January 1899. MCE Superseded  
I.D.W.O. N<sup>o</sup> 1408. Lith<sup>d</sup> at the Intell. Div., War Office. May 1899.  
1:5,600,000. 29 x 25cm.  
In: *Precis of information concerning Southern Rhodesia*. January, 1899. BL 10094.w.15.

- 1409 — British Central Africa Protectorate. Skeleton map to illustrate the *Precis of Information* published in the Intelligence Division, War Office. February 1899.  
I.D.W.O. N<sup>o</sup> 1409. Lith<sup>d</sup> at the Intell. Div. War Office. May 1899.  
1:5,600,000. 36 x 29cm.
- [Another copy.]  
In: *Precis of information concerning the British Central Africa Protectorate, with notes on adjoining territories*. London: H.M.S.O., 1899. 3/6d. BL 010095.h.12.
- 1410 — Map shewing the Movements of the Red and Blue Forces during the Army Staff Tour in Sussex. 1<sup>st</sup> to 5<sup>th</sup> April 1899. Intelligence Division, War Office. N<sup>o</sup> 1410.  
1:253,440. 55 x 41cm.  
Shows Kent and East Sussex.  
In: *Report of the proceedings during an Army Staff Tour between Eastbourne and Tunbridge Wells*. London: War Office, 1899. pp.12. Confidential. MOD Manoeuvres reports. BB1/J.
- 1411 — River Nile from Lado to Bor. From a Sketch illustrating a despatch from Lt: Col: Martyr D.S.O. enclosed in M<sup>r</sup> Berkely's Despatch N<sup>o</sup> 34 dated 2<sup>nd</sup> March 1899.  
I.D.W.O. N<sup>o</sup> 1411(a). Lithographed at the Intell: Div: W.O. May 1899.  
1:750,000. 16 x 28cm.
- [Another copy.]  
In: *Further Correspondence respecting the Affairs of Egypt*. Part LVI. London: Foreign Office, 1900. pp.120. Confidential. (7277.) BL B.S.14/3509.[no.7277.]
- River Nile from Lake Kioja to Lado. From a Sketch illustrating a despatch from Lt: Col: Martyr D.S.O. enclosed in M<sup>r</sup> Berkely's Despatch N<sup>o</sup> 34 dated 2<sup>nd</sup> March 1899.  
I.D.W.O. N<sup>o</sup> 1411(b). Lithographed at the Intell. Div. W.O. May 1899.  
1:760,320. 28 x 57cm. BL 64465.(35.)  
[PRO FO 2/201]  
MCE Superseded
- [Another copy.]  
In: *Further Correspondence respecting the Affairs of Egypt*. Part LVI. London: Foreign Office, 1900. pp.120. Confidential. (7277.) BL B.S.14/3509.[no.7277.]
- River Nile from Bedden Island to Rejaf. From a Sketch illustrating a despatch from Lt: Col: Martyr D.S.O. enclosed in M<sup>r</sup> Berkely's Despatch N<sup>o</sup> 34 dated 2<sup>nd</sup> March 1899.  
I.D.W.O. N<sup>o</sup> 1411(c). Lithographed at the Intell: Div: W.O. April 1899.  
1:25,000 approx. 29 x 67cm. BL 64465.(35.)  
[PRO FO 2/201]  
MCE Superseded



- [Another copy.]  
In: *Further Correspondence respecting the Affairs of Egypt*. Part LVI. London: Foreign Office, 1900. pp.120. Confidential. (7277.) **BL B.S.14/3509.[no.7277.]**
- 1412** — Lagos town & harbour. Reduced from Surveys by Capt. Buckland R.E. 1891, Capt. Spedding [i.e. Spedding] 1898 & M<sup>r</sup> A. Nagel, B.Sc. 1891. **BL 65720(10.)**  
I.D.W.O., N<sup>o</sup> 1412. Litho<sup>d</sup> at the Intell. Div: War Office June 1899. **PRO CO 700 Lagos 21**  
1:31,680. 17 x 36cm. **MCE Superseded**
- [Another edition.] Corrections & additions in Feb: 1906. **MCE Superseded**
- 1413** — Map shewing the Mombasa-Victoria (Uganda) Railway. **BL 66430.(64.)**  
I.D.W.O. N<sup>o</sup> 1413. Lith<sup>d</sup> at the Intell. Div. War Office, May 1899. **PRO FO 925/280**  
1:1,584,000. 66 x 39cm.
- [Another copy.] **BL B.S.Ref.1899.lxiii.**  
In: *Report by the Mombasa-Victoria (Uganda) Railway Committee on the Progress of the Works, 1898-99*. London: H.M.S.O., 1899. pp.18. 8 ½d. (Africa. No. 6 (1899).) (C. 9333.)
- [Another edition.] Revised July 1900. **BL 66430.(65.)/1**  
**PRO FO 925/994**  
**PRO MPK 391(1)**  
**PRO MPKK 14(1)**  
**MCE Superseded**
- [Another copy.] **BL B.S.Ref.1900.lvi.**  
In: *Report by the Mombasa-Victoria (Uganda) Railway Committee on the Progress of the Works, 1899-1900*. London: H.M.S.O., 1900. pp.13. 1/2. (Africa. No. 7 (1900).) (Cd. 355.)
- [Another edition.] Revised July 1901. **BL 66430.(66.)**  
**MCE Superseded**
- [Another copy.] **BL B.S.Ref.1901.xlviii.**  
In: *Report by the Mombasa-Victoria (Uganda) Railway Committee on the Progress of the Works, 1900-1901*. London: H.M.S.O., 1901. pp.12. 8d. (Africa. No. 8 (1901).) (Cd. 674.)
- [Another edition.] Revised May 1902. **BL 66430.(67.)**  
**MCE Superseded**

- [Another copy.]  
In: *Report by the Mombasa-Victoria (Uganda) Railway Committee on the Progress of the Works, 1901-1902*. London: H.M.S.O., 1902. pp.15. 2/2 .  
(Africa. No. 4 (1902).) (Cd. 1080.)
- [Another edition.] Revised June 1903.
- [Another edition.] Steamer Route added April 1909.
- 1414 — British East Africa. Map of part of the Province of Jubaland. Reproduced from sketches made by Capt. C.O. Tanner 29<sup>th</sup> Bombay Inf<sup>y</sup> and M<sup>r</sup> J.W. Tritton, and north of 1°N.Lat., by M<sup>r</sup> W.J. Radford in 1899. Intell. Div. War Office N<sup>o</sup> 1414. Litho<sup>d</sup> at the Intelligence Div<sup>n</sup> War Office June 1899. 1:506,880. 52 x 66cm.
- [Another copy.]  
In: *Précis of information concerning the British East Africa Protectorate and Zanzibar*. London: H.M.S.O., 1901. 3/-.
- [Another copy.]  
In: *Operations in Jubaland. 1900-1901. The Ogaden Punitive Expedition*. London: War Office, 1903. pp.52.
- 1415 — Niger Territories. Compiled in the Intelligence Division, War Office, 1899. I.D., W.O., N<sup>o</sup> 1415. Heliozincographed at the Ordnance Survey Office, Southampton, 1899-1900. 1:500,000. 14 sh. 66 x 44cm. "Agents for the Sale of Maps ... London - Edward Stanford ... Price - One Shilling and Sixpence." The set covers all except the extreme North East of Nigeria. "Takum" sheet measures 96 x 44cm.
- 1416 [Tables of flags, lights, etc.]
- 1417 [Jersey (defence scheme).]
- BL B.S.Ref.1902.bdx.  
BL 66430.(68.)  
BL R.U.S.I. A36.8.  
PRO CO 700 East Africa  
21  
PRO FO 925/7398  
PRO CO 700 East Africa  
53  
PRO MPG 1055(1,6)  
MCE Superseded  
BL 66910.(12.)  
[PRO FO 925/798]  
MCE Superseded  
BL 2358.h.7.  
BL B.S.14/3509.  
[no.7936\*.]  
BL 65265.(2.)  
[PRO CO 700 Nigeria 12]  
MCE Superseded

- 1418 — Map of the island of Malta.  
 I.D.W.O. N<sup>o</sup> 1418(\*) Heliozincographed at the Ordnance Survey Office, Southampton, 1899. Defence detail Zinco<sup>d</sup> at the Intell: Div: War Office, June, 1899.  
 1:42,240. 61 x 52cm.  
*Inset: Diagram of telephone command lines, 1:150,000 approx.*  
 "Secret".  
 In: *Malta. Defence Scheme*. London: Foreign Office, 1899. pp.84. Secret. PRO CAB 11/70  
 (W.O. No.  $\frac{266}{30}$ Malta)
- [Another edition.] Revised August, 1900.  
 In: *Malta. Defence Scheme*. London: Foreign Office, 1900. pp.94. Secret. PRO CAB 11/70  
 (W.O. No.  $\frac{266}{38}$ Malta.)
- [Another edition.] Revised August, 1901.  
 In: *Malta. Defence Scheme*. London: Foreign Office, 1901. pp.108. Secret. PRO CAB 11/70  
 (W.O. No.  $\frac{266}{30}$ Malta.)
- [Another edition.] Revised January, 1903. PRO WO 106/41  
 PRO MPH 1009(1,2)  
 PRO MPI 384(1)
- [Another copy.]  
 In: *Malta. Defence Scheme*. London: Foreign Office, 1903. pp.131. Secret. PRO CAB 11/70  
 (W.O. No.  $\frac{266}{61}$ Malta.)
- [Another edition. Revised] November, 1904.  
 In: *Malta. Defence Scheme*. London: Foreign Office, 1904. pp.152. Secret. PRO CAB 11/71  
 (W.O. No. 266/Malta/68.)
- [Another edition.] To illustrate the Defence Scheme revised to Jan<sup>y</sup>. 1906.  
 In: *Malta. Defence Scheme*. London: Foreign Office, 1906. pp.144. Secret. PRO CAB 11/71  
 (W.O. No. 266/Malta/76.)
- [Another edition.] To illustrate the Defence Scheme revised to July 1908.  
 In: *Malta. Defence Scheme*. London: Foreign Office, 1908. pp.135. Secret. PRO CAB 11/71  
 (W.O. No. 79/Malta/20.)
- [Another edition.] To illustrate the Defence Scheme revised to July 1910. MCE Superseded

- [Another copy.]  
In: *Malta. Defence Scheme*. London: Foreign Office, 1910. pp.213. Secret. PRO CAB 11/71  
(W.O. No. 79/Malta/33.)
- [Another copy.]  
In: *Malta. Defence Scheme*. London: Foreign Office, 1912. pp.174. Secret. PRO CAB 11/72  
(W.O. No. 79/Malta/40.)
- Malta. Map showing Coast Defences.  
I.D.W.O. N<sup>o</sup> 1418<sup>(b)</sup> Lith<sup>d</sup> at the Intell: Div: War Office, July, 1899.  
1:21,120. 79 x 63cm.  
"Secret".  
In: *Malta. Defence Scheme*. London: Foreign Office, 1899. pp.84. Secret. PRO CAB 11/70  
(W.O. No.  $\frac{266}{30}$  Malta)
- [Another copy.]  
In: *Malta. Defence Scheme*. London: Foreign Office, 1900. pp.94. Secret. PRO CAB 11/70  
(W.O. No.  $\frac{266}{38}$  Malta)
- [Another edition.] Revised Aug. 1901.  
In: *Malta. Defence Scheme*. London: Foreign Office, 1901. pp.108. Secret. PRO CAB 11/70  
(W.O. No.  $\frac{266}{30}$  Malta)
- [Another edition.] Revised Jan<sup>y</sup> 1903.  
In: *Malta. Defence Scheme*. London: Foreign Office, 1903. pp.131. Secret. PRO CAB 11/70  
(W.O. No.  $\frac{266}{61}$  Malta)
- [Another edition.] Map to illustrate the Defence Scheme revised to 1905, shewing Coast Defences Central & Eastern Sections.  
In: *Malta. Defence Scheme*. London: Foreign Office, 1904. pp.152. Secret. PRO CAB 11/71  
(W.O. No. 266/Malta/68.)
- [Another edition.] Map to illustrate the Defence Scheme revised to Jan<sup>y</sup>. 1906, shewing Coast Defences Central & Eastern Sections.  
In: *Malta. Defence Scheme*. London: Foreign Office, 1906. pp.144. Secret. PRO CAB 11/71  
(W.O. No. 266/Malta/76.)

- [Another edition.] Map to illustrate the Defence Scheme revised to July, 1908, shewing Coast Defences Central & Eastern Sections. G.S.G.S. N<sup>o</sup> 1418<sup>(b)</sup>.  
In: *Malta. Defence Scheme*. London: Foreign Office, 1908. pp.135. Secret. (W.O. No. 79/Malta/20.) PRO CAB 11/71
- [Another edition.] Map to illustrate the Defence Scheme revised to July, 1910, shewing Coast Defences N<sup>o</sup> 1 Section.  
In: *Malta. Defence Scheme*. London: Foreign Office, 1910. pp.213. Secret. (W.O. No. 79/Malta/33.) PRO CAB 11/71
- [Another edition.] Map to illustrate the Defence Scheme revised to Jan. 1912 shewing Coast Defences No 1 Section. PRO WO 78/5303(1)  
MCE Superseded
- [Another copy.]  
In: *Malta. Defence Scheme*. London: Foreign Office, 1912. pp.174. Secret. (W.O. No. 79/Malta/40.) PRO CAB 11/72
- 1419 — Orange Free State. Sketch of a Road Reconnaissance from Harrismith to Standerton, &c.  
Intelligence Division War Office. N<sup>o</sup> 1419. Heliozincographed at the Ordnance Survey Office, Southampton, 1899.  
1:253,440. 32 x 72cm.  
*Endorsed*: H. Sloggett Capt. R.E. Harrismith, 30<sup>th</sup> Jan<sup>y</sup> 1899.  
"Confidential".  
In: *Reconnaissance Reports on the Lines of Advance through the Orange Free State*. 1899. pp.12. Secret. ([A 592].) PRO WO 33/152  
MOD 6B20. BB1/E.
- 1420 — Map of Uganda Protectorate and territories to the north. Explored by the Macdonald Expedition 1897-98.  
I.D.W.O. N<sup>o</sup> 1420. Lith<sup>d</sup> at the Intell. Div. War Office, June '99.  
1:1,900,800. 42 x 50cm.  
BL 66125.(32.)  
[PRO FO 925/292, 293,  
294, 296, 347]  
[PRO MPK 217(1,2)]  
MCE Superseded
- [Another edition.] I.D.W.O. N<sup>o</sup> 1420<sup>(a)</sup>.  
Overprinted to show natural resources. BL 66125.(28.)  
MCE Superseded
- [Another copy.]  
In: *Further Correspondence respecting East Africa*. Part LVIII. London: Foreign Office, 1900. pp.180. Confidential. (7402.) BL B.S.14/3509.[no.7402.]
- [Another copy.]  
In: *General Report of the Juba (Macdonald) Expedition*. Part II. London: Foreign Office, 1901. pp.110. Confidential. (7593.) BL B.S.14/3509.[no.7593.]
- [Another edition.] I.D.W.O. N<sup>o</sup> 1420<sup>b</sup>.  
Overprinted with altitude tints. BL 66125.(30.)  
MCE Superseded

- [Another copy.]  
In: *General Report of the Juba (Macdonald) Expedition. Part II.* London: Foreign Office, 1901. pp.110. Confidential. (7593.) **BL B.S.14/3509.[no.7593.]**
- [Another edition.] I.D.W.O. N<sup>o</sup> 1420<sup>[c]</sup>.  
Overprinted to show distribution of tribes. **BL 66125.(29.)**  
**MCE Superseded**
- [Another copy.]  
In: *General Report of the Juba (Macdonald) Expedition. Part II.* London: Foreign Office, 1901. pp.110. Confidential. (7593.) **BL B.S.14/3509.[no.7593.]**
- [Another edition.] I.D.W.O. N<sup>o</sup> 1420<sup>d</sup>.  
Overprinted to show treaty settlements. **BL 66125.(31.)**
- 1421 [Camps for Manoeuvres, 1899 - Balford, West Down, & Perham Down. 1899. 1:10,560. 3sh.]
- 1422 — Alaska Boundary. Sketch Map of the Lynn Canal.  
I.D.W.O. N<sup>o</sup> 1422. Zinco<sup>d</sup> at the Intell: Div., War Office, June 1899. **{PRO CO 700 Canada 155}**  
1:380,160. 32 x 59cm. **MCE Superseded**
- 1423 — Rosmead Junction (late Middelburgh Junction).  
I.D., W.O., N<sup>o</sup> 1423(a). Litho<sup>d</sup> at the Intell. Div., War Office, June 1899.  
1:21,120. 38 x 35cm.  
Printed on the same sheet as IDWO 1423(b).  
In: *Notes on the Lines of Communications in the Cape Colony.* 1899. pp.69. **PRO WO 33/153**  
Secret. ([A 595].)
- Naauw Poort Junction.  
I.D.W.O. N<sup>o</sup> 1423(b). Lithographed at the Intell: Div: W.O. June 1899.  
1:21,120. 33 x 39cm.  
Printed on the same sheet as IDWO 1423(a).  
In: *Notes on the Lines of Communications in the Cape Colony.* 1899. pp.69. **PRO WO 33/153**  
Secret. ([A 595].)
- De Aar Junction.  
I.D.W.O. N<sup>o</sup> 1423(c). Lith<sup>d</sup> at the Intelligence Div:, War Office, June 1899.  
1:21,120. 30 x 37cm.  
Printed on the same sheet as IDWO 1423(d) and (e).  
In: *Notes on the Lines of Communications in the Cape Colony.* 1899. pp.69. **PRO WO 33/153**  
Secret. ([A 595].)

- Stormberg Junction.  
I.D.W.O. N<sup>o</sup> 1423(d). Litho<sup>d</sup> at the Intell. Div. War Office June 1899.  
1:21,120. 27 x 34cm.  
Printed on the same sheet as IDWO 1423(c) and (e).  
In: *Notes on the Lines of Communications in the Cape Colony*. 1899. pp.69. Secret. ([A 595].) **PRO WO 33/153**
- Cookhouse Station.  
I.D.W.O. N<sup>o</sup> 1423(e). Litho<sup>d</sup> at the Intell. Div. War Office June 1899.  
1:21,120. 44 x 33cm.  
Printed on the same sheet as IDWO 1423(c) and (d).  
In: *Notes on the Lines of Communications in the Cape Colony*. 1899. pp.69. Secret. ([A 595].) **PRO WO 33/153**
- 1424** — South Africa. Sketch map to show railway system.  
I.D.W.O. N<sup>o</sup> 1424. Zincographed at the Intell. Div. War Office, June 1899.  
1:3,991,680. 53 x 49cm. **BL 67078.(47.)**  
**[PRO CO 700 S. Africa 38]**  
**[PRO FO 925/282]**  
**MCE Superseded**
- [Another copy.]  
In: *Notes on the Lines of Communications in the Cape Colony*. 1899. pp.69. Secret. ([A 595].) **PRO WO 33/153**
- [Another copy.]  
In: [Balfour Papers. South Africa. Miscellaneous reports, 1899-1905.] **BL B.P.13/21.**
- 1425** — Map of the island of Malta. Prepared in the Intelligence Division, War Office, from a map compiled in 1895 by Captain E.M. Woodward Leicestershire Regiment D.A.A.G. under the direction of General Sir A.J. Lyon Fremantle K.C.M.G., C.B. Intelligence Division, War Office, N<sup>o</sup> 1425. Printed at the Ordnance Survey Office, Southampton, in 1899 [and reprinted in 1901.]  
1:31,680. 81 x 70cm.  
"Agents for the sale of maps ... London - Edward Stanford ... Price. Two Shillings and Sixpence."  
**BL 24305.(32.)**  
**PRO CO 700 Malta 13**  
**PRO WO 78/4453(2)**  
**PRO MFQ 183(3)**  
**[PRO MPH 1008]**
- 1426** — Reproduction of Map used in discussing Routes proposed to be followed.  
I.D.W.O. N<sup>o</sup> 1426. Lith<sup>d</sup> at the Intell. Div.; War Office, June 1899.  
1:2,027,520 approx. 20 x 28cm.  
Relates to the Macdonald Expedition to Northern Uganda. **[PRO FO 2/430]**  
**[PRO FO 881/7167]**  
**[PRO FO 925/295]**  
**MCE Superseded**

- 1427 — Hong Kong. Sketch map showing the Northern boundary, as provisionally delimited in March 1899, of the territory leased to Great Britain under the terms of the convention between Great Britain & China signed at Peking on the 9<sup>th</sup> of June 1898. [PRO MFQ 53(3,4)]  
I.D.W.O. N<sup>o</sup> 1427. Litho<sup>d</sup> at the Intell. Div. War Office, July 1899. MCE D5:35(13)  
1:84,480. 30 x 17cm.  
"C.O. 10053.99."
- 1428 — Map of the Biggarsberg Road Pass from a sketch by Cap<sup>t</sup> C.F.C. Beresford R.E. 1881. MCE Superseded  
I.D.W.O. N<sup>o</sup> 1428. Zincographed at the Intell: Div:, W.O., July 1899.  
1:10,560. 37 x 49cm.
- 1429 — Map of Uganda. Reproduced at the Intelligence Division, War Office, from a map compiled by L<sup>t</sup> Col. J.R.L. Macdonald, R.E., assisted by Major H.H. Austin, R.E., and Lieut. R.T. Bright, Rifle Brigade, from surveys executed by the Officers of the Macdonald Expedition 1897-98 and other sources. [PRO CO 700 E. Africa 11]  
I.D.W.O. N<sup>o</sup> 1429. Litho<sup>d</sup> at the Intell. Div. War Office, Nov. 1899 - August 1900. [PRO FO 925/810,  
918(Pls1-4)]  
1:633,600. 4sh. 61 x 76cm. [PRO MR 1013(8)]  
The sheets are designated IDWO 1429<sup>(a)</sup>, <sup>(b)</sup>, <sup>(c)</sup>, & <sup>(d)</sup>, and numbered Sheets 1-4 respectively. Sheet 2 bears the revision note "Additions, November 1900." MCE Superseded  
"Agents for the sale of maps ... London - Edward Stanford ... Price 3/- per sheet."
- [Another copy.]  
In: *Précis of information concerning the Uganda Protectorate*. London: H.M.S.O., 1902. 5/6. BL 2358.h.6.
- 1430 — Wei-Hai-Wei. Map of the territory leased by China to Great Britain under the Convention signed at Peking July 1<sup>st</sup> 1898 & ratified at London October 5<sup>th</sup> 1898. Surveyed and Drawn by a Party of Royal Engineers under the Superintendence of Major C. Penrose, R.E. 1898-99. MCE D5:26(1C)  
Intelligence Division, War Office, N<sup>o</sup> 1430. Heliozincographed at the Ordnance Survey Office, Southampton, 1899.  
1:31,680. 4sh. 82 x 61cm.  
"Confidential".



- [Another edition.] MCE D5:26(1)  
 "Agents for the Sale of Maps ... London - Edward Stanford ... Price Two Shillings."  
 Lacks "Confidential" classification.
- [Another copy.] BL 62090.(1.)  
 Sheets III and IV only.
- [Another edition.] Topographical Section, General Staff. BL 62090.(1.)  
 No. 1430.  
 Sheets I and II only.
- [Another edition. 1928?] BL 62090.(3.)  
 With a kilometre grid. Complete.
- [Another edition. Reprinted 1941.] MCE D5:26(1A)
- [Another edition. Reprinted by] Army Map Service. U.S. MCE D5:26(1B)  
 Army ... 1945.  
 World Polyconic grid. Sheet 1 only.
- 1431 — Skeleton map of the Eastern Provinces of Canada Showing Military Districts & Regimental Headquarters. Map 1.  
 I.D.W.O. N<sup>o</sup> 1431(b). Zinco<sup>d</sup> at the Intell. Div. War Office, July 1899.  
 1:3,484,800. 68 x 43cm.  
 "Secret".  
 In: *Report No. 1 of the Committee on Canadian Defence, 1898. Defence Scheme.* PRO CAB 11/27  
 London: Foreign Office, 1899. pp.148. Secret. (W.O. No.  $\frac{266}{99}$  Canada).
- Skeleton map of the Eastern Provinces of Canada Showing the distribution of field and frontier forces and garrisons. Map 2. PRO WO 106/40  
 I.D.W.O. N<sup>o</sup> 1431(c). Zinco<sup>d</sup> at the Intell. Div. War Office, July 1899. PRO MPI 384(5)  
 1:3,484,800. 68 x 43cm.  
 "Secret".
- [Another copy.]  
 In: *Report No. 1 of the Committee on Canadian Defence, 1898. Defence Scheme.* PRO CAB 11/27  
 London: Foreign Office, 1899. pp.148. Secret. (W.O. No.  $\frac{266}{99}$  Canada).

— Map of Kingston Ont. Map 6.

I.D.W.O. 1431<sup>d</sup> Intelligence Division War Office, July 1899.

1:10,560. 53 x 31cm.

With defence overprint.

"Secret".

In: *Report No. 1 of the Committee on Canadian Defence, 1898. Defence Scheme.*

PRO CAB 11/27

London: Foreign Office, 1899. pp.148. Secret. (W.O. No.  $\frac{266}{99}$  Canada).

— Map of Quebec & Levis. Shewing the Citadel of Quebec and the Levis Forts. Map 5.

I.D.W.O. N<sup>o</sup> 1431<sup>e</sup>. Intelligence Division, War Office, July 1899.

1:10,560. 60 x 48cm.

"Secret".

In: *Report No. 1 of the Committee on Canadian Defence, 1898. Defence Scheme.*

PRO CAB 11/27

London: Foreign Office, 1899. pp.148. Secret. (W.O. No.  $\frac{266}{99}$  Canada).

— S<sup>t</sup> Lambert Position. Plan A1.

I.D.W.O. N<sup>o</sup> 1431(f). Lithographed at the Intell: Div: W.O. August 1899.

1:24,000. 24 x 31cm.

"Secret".

In: *Report No. 1 of the Committee on Canadian Defence, 1898. Defence Scheme.*

PRO CAB 11/27

London: Foreign Office, 1899. pp.148. Secret. (W.O. No.  $\frac{266}{99}$  Canada).

— Caughnawaga Position. Plan A2.

I.D.W.O. N<sup>o</sup> 1431(g). Lithographed at the Intell: Div: W.O. August 1899.

1:18,000. 28 x 30cm.

"Secret".

In: *Report No. 1 of the Committee on Canadian Defence, 1898. Defence Scheme.*

PRO CAB 11/27

London: Foreign Office, 1899. pp.148. Secret. (W.O. No.  $\frac{266}{99}$  Canada).

— Valleyfield Position. Plan A3.

I.D.W.O. N<sup>o</sup> 1431(h). Lithographed at the Intell: Div: W.O. August 1899.

1:21,120. 35 x 30cm.

"Secret".

In: *Report No. 1 of the Committee on Canadian Defence, 1898. Defence Scheme.*

PRO CAB 11/27

London: Foreign Office, 1899. pp.148. Secret. (W.O. No.  $\frac{266}{99}$  Canada).

- St John's Position. Plan B1.  
I.D.W.O. N° 1431(i). Lithographed at the Intell: Div: W.O.  
August 1899.  
1:10,560. 28 x 30cm.  
"Secret".  
In: *Report No. 1 of the Committee on Canadian Defence, 1898. Defence Scheme.* PRO CAB 11/27  
London: Foreign Office, 1899. pp.148. Secret. (W.O. No.  $\frac{266}{99}$  Canada).
- Vaudreuil Position. Plan C1.  
I.D.W.O. N° 1431(j). Lithographed at the Intell: Div: W.O.  
August 1899.  
1:13,200. 29 x 31cm.  
"Secret".  
In: *Report No. 1 of the Committee on Canadian Defence, 1898. Defence Scheme.* PRO CAB 11/27  
London: Foreign Office, 1899. pp.148. Secret. (W.O. No.  $\frac{266}{99}$  Canada).
- Montreal Defences. Trace of a Typical Infantry Redoubt for  
100 men. Plan D.  
I.D.W.O. N° 1431(k). Lithographed at the Intell: Div: W.O.  
August 1899.  
33 x 31cm.  
A plan, 1:1,200, and a cross-section, 1:240.  
"Secret".  
In: *Report No. 1 of the Committee on Canadian Defence, 1898. Defence Scheme.* PRO CAB 11/27  
London: Foreign Office, 1899. pp.148. Secret. (W.O. No.  $\frac{266}{99}$  Canada).
- 1432 — Canada. Sketch Map to show Canadian Land Lines which  
connect with Atlantic Cables. MCE Superseded  
I.D.W.O. N° 1432. Lith<sup>d</sup> at the Intell. Div.; War Office Aug.  
1899.  
1:6,815,000 approx. 43 x 29cm.
- [Another copy.]  
In: *Further Correspondence relating to the Construction of a Cable across the  
Pacific Ocean.* London: H.M.S.O., 1900. pp.49. 10½d. (Cd. 46.) BL B.S.Ref.1900.lv.
- 1433 — Map showing Relative Positions of Fort Manning and  
Zomba. BL Maps Z.12.[1433.]  
[PRO FO 2/208]  
I.D.W.O. N° 1433. Zincographed at the Intell: Div: W.O.,  
August 1899. MCE Superseded  
1:1,520,640. 28 x 26cm.  
Shows part of central Nyasaland.  
"F.O. Zomba No. 99. May 8.99."

- [Another copy.]  
In: *Further Correspondence respecting Affairs North of the Zambezi. Part XIV.* BL B.S.14/3509.[no.7310.]  
London: Foreign Office, 1900. pp.108. Confidential. (7310.)
- 1434 — Map of Country round Cairo. Compiled under the MCE Superseded  
direction of Major General the Hon: R.A.J. Talbot, C.B.  
Commanding the Forces in Egypt.  
I.D.W.O. N<sup>o</sup> 1434. Litho<sup>d</sup> at the Intell: Div:, W.O. November,  
1899.  
1:63,360. 86 x 63cm.  
With 'inch-square' grid.
- [Another edition.] Compiled in Head Quarters Office from BL 64480.(5.)  
reconnaissances by Officers by order of Major General the Hon: MCE Superseded  
R.A.J. Talbot, C.B. Commanding the Forces in Egypt. Revised  
August 1901.  
"Agents for the sale of maps ... London - Edward Stanford ... Price 3/-."  
Printed on cloth.
- 1435 — Egyptian Sudan. Map shewing the Frontier agreed to by the BL 66430.(133.)  
British and Italian Commissioners between Khasm Ambacta & PRO FO 925/368  
Sabderat.  
Intelligence Division, War Office. N<sup>o</sup> 1435. Heliozincographed  
at the Ordnance Survey Office, Southampton 1899.  
1:380,160 approx. 37 x 67cm.  
"(S<sup>d</sup>) W.F. Walter, Capt & B<sup>t</sup> Major, 12<sup>th</sup> July, 1899".
- 1436 — Skeleton map of Abyssinia & Surrounding Countries. PRO FO 925/288  
I.D.W.O. N<sup>o</sup> 1436. Lithographed at the Intell: Div: W.O.  
August 1899.  
1:4,000,000. 63 x 56cm.  
Shows proposed and agreed boundaries.  
"Confidential".
- 1437 — Plan of Warrenton and Fourteen Streams Bridge.  
I.D. W.O. N<sup>o</sup> 1437. Zincographed at the Intell: Div: W.O.  
August 1899.  
1:21,120. 23 x 30cm.  
In: *South Africa. Supplementary reconnaissance reports.* London: War Office, MOD 6.B.21. BB1/E.  
1899. pp.234. Secret. ([A 611].)
- 1438 [Pretoria & neighbourhood.]
- 1439 ["Not done."]
- 1440 ["Not done."]

- 1441 — Sketch map of Mahé Island (Seychelles).  
I.D.W.O., N<sup>o</sup> 1441. Litho<sup>d</sup> at the Intelligence Division, War Office, Nov. 1899.  
1:70,824. 39 x 49cm.  
*Inset*: Mahé and principal islands of Seychelles group, 1:650,000 approx.
- [Another edition.] Additions, Oct: 1904.
- [Another edition.] Published by the War Office, 1899. Geographical Section, General Staff, N<sup>o</sup> 1441. Lithographed at W.O. 1899. 3<sup>rd</sup> Edition 1933. [Reprinted 1941.]
- [Another edition.] Lithographed at W.O. 1899. and printed at W.O., 1941. [Reprinted 1948.]
- Defence Map of Mahe Island, (Seychelles).  
Geographical Section, General Staff, N<sup>o</sup> 1441<sup>a</sup> Lithographed at W.O. 1899. and printed at W.O., 1933. Corrections 1933.  
1:70,824. 39 x 49cm.  
"Secret".
- 1442 — Military sketch of the Biggarsberg and of communications in Natal north of the parallel of Ladysmith.  
I.D., W.O., No. 1442. Heliozincographed at the Ordnance Survey Office, Southampton. September 1899.  
1:253,440. 65 x 66cm.  
A reduced version of IDWO 1223.  
"Agents for the sale of maps ... London - Edward Stanford ... Price Two Shillings and Sixpence."
- 1443 — Colesberg to Norval's Pont.  
I.D.W.O. N<sup>o</sup> 1443<sup>(a)</sup>. Heliozincographed at the Ordnance Survey Office, Southampton, 1897.99.  
1:126,720. 19 x 35cm.  
With notes on the route.  
"(S<sup>d</sup>) H.R. Gale, Capt. R.E. 10.8.99".  
*In*: *Notes on the Lines of Communications in the Cape Colony*. 1899. pp.69. Secret. ([A 595].)
- [Another copy.]  
*In*: *South Africa. Supplementary reconnaissance reports*. London: War Office, 1899. pp.234. Secret. ([A 611].)

BL 69490.(3.)  
PRO CO 700 Seychelles 6  
MCE Superseded

MCE Superseded

BL Maps Z.12.[1441.]

MCE L15:12(2)

MCE Superseded

BL 67385.(3.)  
BL R.U.S.I. A54.32.  
[PRO CO 700 Natal 24]  
[PRO FO 925/797]  
MCE Superseded

PRO WO 33/153

MOD 6.B.21. BB1/E.

- Colesberg to Orange RI Bridges.  
I.D.W.O. N<sup>o</sup> 1443.(b.) Heliozincographed at the Ordnance Survey Office, Southampton, 1899.  
1:126,720. 33 x 21cm.  
*Endorsed:* H.R. Gale.  
In: *Notes on the Lines of Communications in the Cape Colony.* 1899. pp.69. **PRO WO 33/153**  
Secret. ([A 595].)
- [Another copy.]  
In: *South Africa. Supplementary reconnaissance reports.* London: War Office, 1899. pp.234. Secret. ([A 611].) **MOD 6.B.21. BB1/E.**
- Philippolis to Jagersfontein.  
I.D.W.O. No 1443(c). Heliozincographed at the Ordnance Survey Office, Southampton, 1899.  
1:126,720. 22 x 60cm.  
“(Signed) WAJ O’Meara Capt RE.”  
In: *South Africa. Supplementary reconnaissance reports.* London: War Office, 1899. pp.234. Secret. ([A 611].) **MOD 6.B.21. BB1/E.**
- Jagersfontein to Bethanie.  
I.D.W.O. No 1443(d). Heliozincographed at the Ordnance Survey Office, Southampton, 1899.  
1:126,720. 19 x 57cm.  
“(Sgd.) WAJ O’Meara Capt RE.”  
In: *South Africa. Supplementary reconnaissance reports.* London: War Office, 1899. pp.234. Secret. ([A 611].) **MOD 6.B.21. BB1/E.**
- Bloemfontein to Petrusburg.  
I.D.W.O. No 1443(e). Heliozincographed at the Ordnance Survey Office, Southampton, 1899.  
1:126,720. 19 x 61cm.  
“(Signed) WAJ O’Meara Capt RE.”  
In: *South Africa. Supplementary reconnaissance reports.* London: War Office, 1899. pp.234. Secret. ([A 611].) **MOD 6.B.21. BB1/E.**
- Petrusburg to Kimberley.  
I.D.W.O. N<sup>o</sup> 1443(f). Heliozincographed at the Ordnance Survey Office, Southampton, 1899.  
1:126,720. 19 x 65cm.  
*Endorsed:* WAJ O’Meara Capt RE.  
In: *South Africa. Supplementary reconnaissance reports.* London: War Office, 1899. pp.234. Secret. ([A 611].) **MOD 6.B.21. BB1/E.**

— Road Sketch from Mafeking to Johannesburg by Major R.N.R. Reade, King's Shropshire L.I.

I.D.W.O. N<sup>o</sup> 1443(g). Zincographed at the Intell: Div: W.O. September 1899.

1:126,720. 63 x 81cm.

Printed in three sections.

In: *South Africa. Supplementary reconnaissance reports*. London: War Office, 1899. pp.234. Secret. ([A 611].)

MOD 6.B.21. BB1/E.

— Wolmaranstad to Bloemhof.

I.D.W.O. No 1443(h). Heliozincographed at the Ordnance Survey Office, Southampton, 1899.

1:126,720. 17 x 56cm.

"(Signed) Raymond N.R. Reade Major King's Shrops: L.I. and D.A.A.G."

In: *South Africa. Supplementary reconnaissance reports*. London: War Office, 1899. pp.234. Secret. ([A 611].)

MOD 6.B.21. BB1/E.

— Klerksdorp to Wolmaranstad.

I.D.W.O. 1443(h). Heliozincographed at the Ordnance Survey Office, Southampton, 1899.

1:126,720. 23 x 64cm.

"(Signed) Raymond N.R. Reade Major King's Shrops: L.I. and D.A.A.G."

In: *South Africa. Supplementary reconnaissance reports*. London: War Office, 1899. pp.234. Secret. ([A 611].)

MOD 6.B.21. BB1/E.

— Bloemhof to Warrenton.

I.D.W.O. N<sup>o</sup> 1443(h). Heliozincographed at the Ordnance Survey Office, Southampton, 1899.

1:126,720. 13 x 72cm.

"(Sgd.) Raymond N.R. Reade Major King's Shrops: L.I. and D.A.A.G."

In: *South Africa. Supplementary reconnaissance reports*. London: War Office, 1899. pp.234. Secret. ([A 611].)

MOD 6.B.21. BB1/E.

— Tati District.

I.D.W.O. No 1443(j). Heliozincographed at the Ordnance Survey Office, Southampton, 1899.

1:506,880. 21 x 36cm.

"(Signed) H.J. Kinsman Lt 2nd R.D.F."

In: *South Africa. Supplementary reconnaissance reports*. London: War Office, 1899. pp.234. Secret. ([A 611].)

MOD 6.B.21. BB1/E.

— Tuli to Macloutsie.

I.D.W.O. N<sup>o</sup> 1443(k). Heliozincographed at the Ordnance Survey Office, Southampton, 1899.

1:506,880. 32 x 20cm.

*Endorsed:* H.J. Kinsman Lt 2nd R.D.Fusiliers.

In: *South Africa. Supplementary reconnaissance reports.* London: War Office, 1899. pp.234. Secret. ([A 611].)

MOD 6.B.21. BB1/E

— Paplapwe to Macloutsie.

I.D.W.O. N<sup>o</sup> 1443(l). Heliozincographed at the Ordnance Survey Office, Southampton, 1899.

1:506,880. 32 x 16cm.

"(Sgd.) H.J. Kinsman Lt 2nd Royal Dublin Fusiliers."

In: *South Africa. Supplementary reconnaissance reports.* London: War Office, 1899. pp.234. Secret. ([A 611].)

MOD 6.B.21. BB1/E

— Orange R<sup>l</sup> Sta<sup>t</sup> to Hopetown R<sup>d</sup> Bridge.

I.D.W.O. N<sup>o</sup> 1443(m). Heliozincographed at the Ordnance Survey Office, Southampton, 1899.

1:126,720. 17 x 11cm.

*Endorsed:* H.R. Gale.

In: *South Africa. Supplementary reconnaissance reports.* London: War Office, 1899. pp.234. Secret. ([A 611].)

MOD 6.B.21. BB1/E

— Reitzburg to Potchefstroom.

I.D.W.O. No 1443(n). Heliozincographed at the Ordnance Survey Office, Southampton, 1899.

1:63,360 approx. 25 x 67cm.

In: *South Africa. Supplementary reconnaissance reports.* London: War Office, 1899. pp.234. Secret. ([A 611].)

MOD 6.B.21. BB1/E

— Charlestown (Natal) to Heidelberg and Springs S.A.R.

I.D.W.O. 1443(o). Heliozincographed at the Ordnance Survey Office, Southampton, 1899.

1:253,440. 36 x 75cm.

"(Signed) David Henderson Bt Major Argyle & Sutherland High<sup>dns</sup>."

In: *South Africa. Supplementary reconnaissance reports.* London: War Office, 1899. pp.234. Secret. ([A 611].)

MOD 6.B.21. BB1/E

— Smithfield Position (Rough Sketch).

I.D.W.O. No. 1443(p). Heliozincographed at the Ordnance Survey Office, Southampton, 1899.

1:63,360. 22 x 18cm.

"(Signed) FC Heath Maj RE".

In: *South Africa. Supplementary reconnaissance reports.* London: War Office, 1899. pp.234. Secret. ([A 611].)

MOD 6.B.21. BB1/E



- 1444 [Rapid reconnaissances from Bethulie & Aliwal north.]
- 1445 — Diagram of the Transvaal and Orange Free State, Shewing Special Maps by Intelligence Division, War Office. I.D.W.O. N<sup>o</sup> 1445. Printed at the Ordnance Survey Office, Southampton in 1899. 1:2,350,000 approx. 39 x 45cm. Shows the sheet lines and titles of IDWO 1367. *Inset*: Enlarged sketch of Pretoria, 1:180,000 approx. *With*: Sketch map of part of South Africa, 1:9,000,000; Index map of the Northern Portion of Natal (Index to IDWO 1223), 1:1,000,000. BL 67075.(70.)/Index sheet [PRO CO 700 Transvaal 34] MCE Superseded
- 1446 — Northern Territories, Gold Coast. I.D.W.O. N<sup>o</sup> 1446. Lithographed [at] the Intell: Div: W.O. October 1899. 1:1,900,800. 25 x 26cm. BL Maps Z.12.[1446.] MCE Superseded
- 1447 — Southeastern Alaska and part of British Columbia. I.D.W.O. N<sup>o</sup> 1447. Photo-lithographed at the Lithographic Office of the Department of the Interior. 1:960,000. 48 x 91cm. "Map to accompany Appendix N<sup>o</sup> XXI". [PRO FO 925/12051] MCE Superseded
- 1448 — Sketch of Position N.W. of Ladysmith. I.D.W.O. N<sup>o</sup> 1448<sup>a</sup>. 1:15,840. 45 x 41cm. Dated 17th September 1899. MCE Superseded
- Sketch of Position N.E. of Ladysmith. I.D.W.O. N<sup>o</sup> 1448<sup>b</sup>. 1:15,840. 42 x 36cm. Dated 20th September 1899. MCE Superseded
- Sketch of Country Round Colenso. I.D.W.O. N<sup>o</sup> 1448<sup>c</sup>. 1:15,840. 14 x 28cm. Dated 21st August 1899. MCE Superseded
- Plan of Estcourt. I.D.W.O. N<sup>o</sup> 1448<sup>d</sup>. 1:15,840. 24 x 21cm. Dated 18th August 1899. MCE Superseded

- 1449 — Sketch map of country round Ladysmith.  
Intelligence Division, War Office, N<sup>o</sup> 1449. Heliozincographed  
at the Ordnance Survey Office, Southampton, 1899.  
1:126,720. 50 x 38cm.  
Scale given on map as "1:31,680 or 1 inch to 2 miles."  
BL R.U.S.I. A5424.  
PRO CO 700 Natal 25  
PRO FO 925/285  
MCE Superseded
- [Another edition.] Revised Jan<sup>y</sup> 1900.  
"Agents for the Sale of Maps ... London: Edward Stanford ... Price One  
Shilling and Sixpence."  
BL 67385.(5.)  
PRO FO 925/1169  
MCE Superseded
- 1450 [No reference found.]
- 1451 [Shantung. 9sh.]
- 1452 — Map of the Island of Grenada Divided into Parishes and  
including Plan of the Harbour of St George. Published by War  
Office, 1951. First edition - G.S.G.S.  
Geographical Section, General Staff No. 1452. Reprinted from  
I.D.W.O. No. 1452. dated, 1900. Reproduced by War Office,  
1951.  
1:31,680. 65 x 97cm.  
[PRO CO 700 Grenada 11]  
MCE Superseded
- 1453 [Shantung peninsula. 9sh.]
- 1454 — Sketch Map to illustrate Italian Manœuvres 1899.  
I.D.W.O. N<sup>o</sup> 1454. Photozincographed at the Intell: Div. W.O.  
Jan: 1900.  
1:125,000. 32 x 39cm.  
Shows Turin, and the area southwards to Bra.  
In: *Foreign manœuvres, 1899. Extracts from the reports ... on ... Austria-  
Hungary, Denmark, Germany, Holland, Italy, Russia, and Switzerland.*  
London: War Office, 1900. pp.57. Confidential. ([A 634].)  
MOD DMO series.  
BB1/D.
- 1455 — Sketch Map to illustrate German Imperial Manœuvres 1899.  
I.D.W.O. N<sup>o</sup> 1455. Lithographed at the Intell: Div: W.O.  
January 1900.  
1:500,000. 33 x 27cm.  
Shows the northern part of the State of Baden.  
In: *Foreign manœuvres, 1899. Extracts from the reports ... on ... Austria-  
Hungary, Denmark, Germany, Holland, Italy, Russia, and Switzerland.*  
London: War Office, 1900. pp.57. Confidential. ([A 634].)  
MOD DMO series.  
BB1/D.

- 1456 — Sketch Map of Swiss Manœuvres 1899.  
I.D.W.O. N<sup>o</sup> 1456. Lith<sup>d</sup> at the Intell: Div., W.O. Jan: 1900.  
1:125,000. 21 x 24cm.  
Shows that part of the Canton of Fribourg to the north of the town of Fribourg.  
In: *Foreign manœuvres, 1899. Extracts from the reports ... on ... Austria-Hungary, Denmark, Germany, Holland, Italy, Russia, and Switzerland.*  
London: War Office, 1900. pp.57. Confidential. ([A 634].) MOD DMO series.  
BB1/D.
- 1457 — Sketch Map of Engagement on the Tugela near Colenso on 15<sup>th</sup> December 1899. From a plane table sketch by Cap<sup>t</sup> G.S. Elliot R.E.  
I.D.W.O. N<sup>o</sup> 1457. Zincographed at the Intell: Div: W.O. January 1900.  
1:54,000. 50 x 32cm.  
"To accompany Despatch of 17<sup>th</sup> December 1899 from G.O.C. South Africa to Secretary of State." BL R.U.S.I. V17.20.  
MCE Superseded
- 1458 [Not printed. Cancelled by Army Order June 1900.]
- 1459 — Sketch of Belmont Engagement 23<sup>rd</sup> November 1899.  
I.D., W.O. N<sup>o</sup> 1459<sup>a</sup> Lith<sup>d</sup> at the Intell: Div., War Office. Feb: 1900.  
1:63,360 approx. 29 x 32cm.  
"To accompany Despatch of 12<sup>th</sup> December 1899 from G.O.C. South Africa to Secretary of State." MCE Superseded
- Sketch of Country near Belmont Station.  
I.D., W.O. N<sup>o</sup> 1459<sup>b</sup> Lith<sup>d</sup> at the Intell: Div., War Office. Feb: 1900.  
1:28,800. 35 x 30cm.  
"To accompany Despatch of 12<sup>th</sup> December 1899 from G.O.C. South Africa to Secretary of State." MCE Superseded
- Sketch of Enslin Engagement 25<sup>th</sup> November 1899.  
I.D., W.O. N<sup>o</sup> 1459<sup>c</sup> Lith<sup>d</sup> at the Intell: Div., War Office. Jan: 1900.  
1:63,360. 22 x 27cm.  
"To accompany Despatch of 12<sup>th</sup> December 1899 from G.O.C. South Africa to Secretary of State." MCE Superseded

- 1460 — Rough sketch of country round Magersfontein. Compiled from reconnaissance sketches and local information by Major R. Reade D.A.A.G.  
I.D.W.O. N<sup>o</sup> 1460. Zincographed at the Intell: Div: W.O. February 1900.  
1:95,040. 33 x 48cm.  
"To accompany despatch of 4<sup>th</sup> January 1900, from G.O.C. South Africa to Secretary of State."
- MCE Superseded
- 1461 — Austrian Cavalry manœuvres 1899. Between 1<sup>st</sup> Cavalry Division and 2<sup>nd</sup> Landwehr Cavalry Division.  
I.D.W.O. N<sup>o</sup> 1461. Zincographed at the Intell: Div: W.O. February 1900.  
1:33,333 approx. 59 x 45cm.  
Comprises four maps showing the situation developing from 6<sup>th</sup> - 11<sup>th</sup> September.  
Shows the area around Szt-Miklos in Western Hungary.  
In: *Foreign manœuvres, 1899. Extracts from the reports ... on ... Austria-Hungary, Denmark, Germany, Holland, Italy, Russia, and Switzerland.* London: War Office, 1900. pp.57. Confidential. ([A 634].)
- MOD DMO series.  
BB1/D.
- 1462 — Anglo-Siamese Boundary. Taken from the map annexed to the agreement of the 29<sup>th</sup> of November 1899.  
I.D.W.O. N<sup>o</sup> 1462. Litho<sup>d</sup> at the Intell: Div<sup>n</sup> W.O. April 1900.  
1:506,880. 36 x 28cm.  
Shows Peninsular Malaya to the east of Province Wellesley.
- PRO MPK 391(4)
- 1463 — Plan showing the position of the Proposed New Location and the Old Location, With reference to the Post Office, Johannesburg, South African Republic. Compiled by E.W. Ferguson, Government Surveyor.  
I.D.W.O. N<sup>o</sup> 1463. Zincographed at the Intell: Div: W.O. February 1900.  
1:30,240 approx. 37 x 27cm.  
"C.O./22648/99."
- [PRO CO 879/59]  
MCE Superseded
- 1464 — Map of part of Gold Coast Colony showing position of certain concessions.  
I.D.W.O. N<sup>o</sup> 1464. Lithographed at the Intelligence Division, War Office. Mar. 1900.  
1:506,880. 48 x 49cm.  
"Encl. 2 in Gold Coast Conf. of 12<sup>th</sup> August 1899."  
"C.O./24700/99."
- [PRO CO 700 Gold Coast  
37 Conf.]  
[PRO MPG 1124(2)]  
PRO MR 1290(5)  
MCE Superseded

- 1465 — Sketch showing General Gatacre's Operations on 10<sup>th</sup> December 1899. MCE Superseded  
 I.D.W.O. N<sup>o</sup> 1465. Zincographed at the Intell: Div: W.O. March 1900.  
 1:43,560 approx. 34 x 28cm.  
 "To accompany Despatch of [blank] February 1900 from G.O.C. South Africa to Secretary of State."
- [Another copy.]  
 In: [Despatch dated February 1900] From Field-Marshal Lord Roberts to the Secretary of State for War. Printed March 1900. pp.8. Confidential. BL B.P.13/20.
- 1466 — Sketch map showing progress of railway construction in the Federated Malay States. August 1898. BL 59805.(2.)  
 I.D.W.O. N<sup>o</sup> 1466. Printed for the Colonial Office. [PRO CO 700 Straits Settlements &c 34]  
 1:506,880. 50 x 73cm.  
 "Despatch N<sup>o</sup> 55 of 8<sup>th</sup> March 1898."  
 "  $\frac{c.o.}{8410/99}$  "
- 1467 — Martinique. Based on Carte Générale de la Martinique, Scale  $\frac{1}{80,000}$  (Corrected to 1902) With additions from Admiralty Charts N<sup>os</sup> 371 & 495, & I.D. Maps N<sup>os</sup> 1646 & 1647. MCE Superseded  
 I.D.W.O. N<sup>o</sup> 1467. Lith<sup>d</sup> at the Intell: Div: War Office, Aug. 1900. Corrections & Additions Nov. 1902.  
 1:63,360. 66 x 96cm.  
 "Secret".
- 1468 — Eye sketch of enemys position west of Spioen Kop January 22<sup>nd</sup> - 25<sup>th</sup> 1900. MCE Superseded  
 I.D.W.O. N<sup>o</sup> 1468<sup>a</sup> Zincographed at the Intell: Div: W.O. March 1900.  
 1:31,680. 42 x 35cm.  
 "To accompany Despatch of 13<sup>th</sup> February 1900 from F.M. Commanding Troops South Africa to Secretary of State."
- [Another copy.]  
 In: [Despatches dated January 1900] From Field-Marshal Lord Roberts to the Secretary of State for War. Printed March 1900. pp.46. Confidential. BL B.P.13/20.
- [Three views facing north-east from points marked on IDWO 1468a above.] MCE Superseded  
 Heliozincographed at the Ordnance Survey Office, Southampton, 1900.  
 34 x 48cm.  
 The views are separately designated I.D., W.O., N<sup>o</sup> 1468<sup>(a)</sup>, <sup>(b)</sup>, & <sup>(c)</sup>.

- [Another copy.]  
 In: [*Despatches dated January 1900*] *From Field-Marshal Lord Roberts to the Secretary of State for War*. Printed March 1900. pp.46. Confidential. BL B.P.13/20.
- 1469 — Rough sketch of site of capture of armoured train 15<sup>th</sup> November 1899. MCE Superseded  
 I.D.W.O. N<sup>o</sup> 1469. Zincographed at the Intell: Div: W.O. March 1900.  
 1:10,800 approx. 25 x 37cm.  
 "To accompany Despatch of 15<sup>th</sup> February 1900 from F.M. Commanding Troops South Africa to Secretary of State."
- 1470 [British Imperial fortresses and coaling stations and their distances from adjoining foreign ports.]
- 1471 [War Department land on Salisbury plain. 1900. 1:31,680. Reprinted 1903, 1906, 1908, 1911.]
- 1472 — Sketch of country round Paardeberg. MCE Superseded  
 I.D.W.O. N<sup>o</sup> 1472<sup>(a)</sup>. Lith<sup>d</sup> at the Intell: Div:, War Office, April 1900.  
 1:63,360. 30 x 24cm.  
 "To accompany Despatch of 28<sup>th</sup> February 1900 from F.M. Commanding Troops South Africa to Secretary of State."
- Sketch of Camp near Paardeberg. Shewing works and protected bivouacs. MCE Superseded  
 I.D.W.O. N<sup>o</sup> 1472<sup>(b)</sup>. Zinco<sup>d</sup> at the Intell: Div:, War Office, April 1900.  
 1:7,200. 39 x 37cm.  
 "To accompany Despatch of 28<sup>th</sup> February 1900 from F.M. Commanding Troops South Africa to Secretary of State."
- Rough sketch of Boer trenches on banks of Modder. MCE Superseded  
 I.D.W.O. N<sup>o</sup> 1472<sup>(c)</sup>. Zinco<sup>d</sup> at the Intell: Div:, War Office, April 1900.  
 22 x 30cm.  
 Diagrams in section and in plan.  
 "To accompany Despatch of 28<sup>th</sup> February 1900 from F.M. Commanding Troops South Africa to Secretary of State."
- Koorn Spruit. MCE Superseded  
 I.D., W.O., N<sup>o</sup> 1472<sup>d</sup>. Zinco<sup>d</sup> at the Intell: Div: War Office, August 1900.  
 No scale given. 18 x 31cm.  
 "To accompany Despatch of 19<sup>th</sup> June, 1900, from F.M. Lord Roberts to Secretary of State."

- 1473 — Natal. Plan to illustrate action of Reitfontein 24<sup>th</sup> Oct. 1899. MCE Superseded  
 I.D.W.O. N<sup>o</sup> 1473. Heliozincographed at the Ordnance Survey Office, Southampton, 1900.  
 1:31,680. 41 x 34cm.  
 "Enlarged from Major Grant's Map of Country N. of Ladysmith. S<sup>d</sup> E.A. Altham Major AAG(I) Ladysmith 6.12.99".  
 "To accompany Despatch of 2<sup>nd</sup> of December 1899 from General Sir George White to Sec<sup>y</sup> of State".
- 1474 — Sketch illustrating the fight at Lombard's Kop Oct<sup>r</sup> 30<sup>th</sup> 1899. MCE Superseded  
 I.D.W.O. N<sup>o</sup> 1474(a). Zincographed at the Intell: Div: W.O. April 1900.  
 1:63,360. 49 x 34cm.  
 "S<sup>d</sup> S.M. Grant Maj. R.E. In charge Mapping Section Natal Field Force".  
 "To accompany Despatch of 2<sup>nd</sup> Dec<sup>r</sup> 1899 from General Sir George White to Secretary of State."  
 — Reconnaissance survey. Ostfontein and Poplar Grove.  
 I.D.W.O. No 1474(b).  
 1:63,360. 37 x 31cm.  
 "(S<sup>d</sup>) H.M. Jackson Maj: R.E. 8.3.1900."  
 "To accompany Despatch of 15<sup>th</sup> March 1900 from F.M. Commanding Troops South Africa to the Secretary of State".  
 In: *South African Despatches*. Vol. II. London: War Office, 1901. pp.203. MOD S.A.19. BB7/P.  
 Secret.
- 1475 — Sketch map of South Africa. BL 67031.(32.)  
 I.D.W.O. N<sup>o</sup> 1475. Lith<sup>d</sup> at the Intell: Div: War Office, April, MCE Superseded  
 1900.  
 1:3,991,680. 53 x 29cm.  
 Shows districts under martial law, 15th October 1899 - 22nd March 1900.
- 1476 — Index map of Africa, shewing sheet boundaries on scales BL 63510.(157.)  
 $\frac{1}{1,000,000}$  and  $\frac{1}{250,000}$ .  
 I.D.W.O. N<sup>o</sup> 1476. Lith<sup>d</sup> at the Intell: Div: War Office, June 1900.  
 1:12,000,000. 63 x 75cm.  
 "Agents for the sale of maps ... London - Edward Stanford ... Price 2/-."  
 — [Another edition.] I.D.W.O. N<sup>o</sup> 1476(a). BL 63510.(157.)  
 Overprinted to show "Principal triangulation executed". MCE E1(41)

- 1477 — St Vincent. RGS West Indies D.268  
 I.D.W.O. 1477. Printed for the Colonial Office.  
 1:146,000 approx. 46 x 62cm.  
 Overprinted on an Admiralty Chart to show boundaries and main roads.
- 1478 — Pretoria and surrounding country. [PRO CO 700 Transvaal  
36]  
[PRO FO 925/809]  
MCE Superseded  
 I.D.W.O. N<sup>o</sup> 1478. Compiled & Lithographed in the  
 Intelligence Division, War Office. May 1900.  
 1:63,360. 92 x 62cm.  
 "Agents for the sale of maps ... London - Edward Stanford ... Price 3/-."
- 1479 — British Central Africa. Africa 1:250,000. Provisional. BL 63510.(162.)  
[PRO CO 700 Rhodesia  
32]  
MCE Superseded  
 I.D., W.O., N<sup>o</sup> 1479. 1901-04.  
 1:250,000. 11sh. 65 x 44cm.  
 "Agents for the sale of maps ... London - Edward Stanford ... Price One Shilling and Sixpence."  
 Shows the southern half of the British Central Africa Protectorate (Nyasaland) in nine sheets. These sheets were first published in 1901, seven were printed at the Ordnance Survey Office and two at the Intelligence Division, War Office. The seven Ordnance Survey Office sheets were re-issued with corrections and additions in 1902. Two further sheets showing the northern extremity of the Protectorate were issued in 1904. Later editions and reprints of sheets in this series were issued as part of the series IDWO 1764.
- 1480 [Not yet done. Mar/03.]
- 1481 — Section of the Mombasa-Victoria (Uganda) Railway. BL 66430.(65.)/2.  
PRO MPK 391(2)  
PRO MPKK 14(2)  
MCE Superseded  
 I.D.W.O. N<sup>o</sup> 1481. Zincographed at the Intelligence Division  
 War Office. June. 1900.  
 Horizontal scale 1:2,120,000 approx., vertical scale 1:12,500. 53 x 31cm.  
 — [Another copy.]  
 In: *Report by the Mombasa-Victoria (Uganda) Railway Committee on the Progress of the Works, 1899-1900.* London: H.M.S.O., 1900. pp.13. 1/2. (Africa. No. 7 (1900).) (Cd. 355.) BL B.S.Ref.1900.lvi.
- 1482 [Diagrams of torpedo ballast.]
- 1483 — Plan of the country near Spion Kop. To show position of troops after reinforcements had been sent to Spion Kop 24.1.1900. MCE Superseded  
 I.D.W.O. N<sup>o</sup> 1483<sup>(a)</sup>. Heliozincographed at the Ordnance Survey Office, Southampton, 1900.  
 1:65,000 approx. 30 x 20cm.



- Plan of the country near Spion Kop. To show position of troops before retirement on the 26.1.1900. I.D.W.O. N<sup>o</sup> 1483<sup>(b)</sup>. Heliozincographed at the Ordnance Survey Office, Southampton, 1900. 1:65,000 approx. 30 x 20cm. **MCE Superseded**
- 1484** — Alderney Defence Scheme. Map 1. I.D.W.O. N<sup>o</sup> 1484<sup>a</sup> Zinco<sup>d</sup> at the Intell. Div, War Office, July 1900. Corrections & additions Feb<sup>y</sup>. 1906. 1:10,560. 78 x 60cm. "Secret".  
In: *Alderney Defence Scheme*. 1906. pp.45. Secret. ([A 1078].) **PRO WO 33/393**
- [Another edition.] Corrections & additions, April 1908. In: *Alderney Defence Scheme*. 1908. pp.48. Secret. ([A 1266].) **PRO WO 33/452**
- [Another edition.] Corrections & additions Jan. 1912. **MCE Superseded**
- 1485** — Map of Uganda Protectorate showing approximate rainfall and degree of navigability of lakes & rivers. Map N<sup>o</sup> 2. I.D., W.O., N<sup>o</sup> 1485.<sup>a</sup> Transferred with slight corrections from I.D., W.O., 1420, July, 1900. 1:1,900,000. 42 x 51cm. "From a map accompanying Sir H. Johnston's despatch No. 101, dated April 27th, 1900."  
— [Another copy.]  
In: *Maps illustrative of the Preliminary Report by Her Majesty's Special Commissioner on the Protectorate of Uganda*. London: H.M.S.O., 1900. 1/6 1/4. (Africa. No. 8 (1900).) (Cd. 361.) **BL B.S.Ref.1900.lvi.**
- Map of Uganda Protectorate to illustrate the average altitudes and the salubrity and insalubrity of each district. Map N<sup>o</sup> 1. I.D., W.O., N<sup>o</sup> 1485.<sup>(b)</sup> Transferred with slight corrections from I.D., W.O., 1420, July, 1900. 1:1,900,000. 42 x 51cm. "From a map accompanying Sir H. Johnston's despatch No. 101, dated April 27th, 1900."  
— [Another copy.]  
In: *Maps illustrative of the Preliminary Report by Her Majesty's Special Commissioner on the Protectorate of Uganda*. London: H.M.S.O., 1900. 1/6 1/4. (Africa. No. 8 (1900).) (Cd. 361.) **BL B.S.Ref.1900.lvi.**

- Map of Uganda Protectorate showing relative density of the native population and settlements of Europeans. Map N<sup>o</sup> 3. I.D., W.O., N<sup>o</sup> 1485.<sup>(c)</sup> Transferred with slight corrections from I.D., W.O., 1420, July, 1900.  
1:1,900,000. 42 x 56cm.  
"From a map accompanying Sir H. Johnston's despatch No. 101, dated April 27th, 1900."  
[PRO FO 925/172]  
MCE Superseded
- [Another copy.]  
In: *Maps illustrative of the Preliminary Report by Her Majesty's Special Commissioner on the Protectorate of Uganda*. London: H.M.S.O., 1900. 1/6 1/4. (Africa. No. 8 (1900).) (Cd. 361.)  
BL B.S.Ref.1900.lvi
- Map of Uganda Protectorate showing Proposed Administrative Divisions. Map N<sup>o</sup> 4. I.D., W.O., N<sup>o</sup> 1485.<sup>(d)</sup> Transferred with slight corrections from I.D., W.O., 1420, Oct., 1900.  
1:1,900,000. 42 x 56cm.  
"From a map accompanying Sir H. Johnston's despatch No. 101, dated April 27th, 1900."  
PRO MPK 123(2,3)
- [Another edition.] Map of Uganda Protectorate. To accompany Sir H. Johnston's report of July 10th, 1901. Shows administrative divisions.  
In: *Report by His Majesty's Special Commissioner on the Protectorate of Uganda, with map*. London: H.M.S.O., 1901. pp.25. 9d. (Africa. No. 7 (1901).) (Cd. 671.)  
BL B.S.Ref.1901.xlviii
- 1486 — Siege of Mafeking. Sketch to show the state of the defence at the time of the relief. I.D., W.O., N<sup>o</sup> 1486<sup>a</sup> Zinco<sup>d</sup> at the Intell: Divn. War Office, August, 1900.  
1:31,680 approx. 31 x 30cm.  
"To accompany Despatch of 21<sup>st</sup>, June, 1900, from F.M. Lord Roberts to Secretary of State."  
MCE Superseded
- Siege of Mafeking. Sketch map to illustrate the positions of troops on the western frontier of the Transvaal shortly after the beginning of the siege. I.D., W.O., N<sup>o</sup> 1486<sup>b</sup> Zinco<sup>d</sup> at the Intell: Div: War Office, August, 1900.  
1:2,864,000. 22 x 31cm.  
"To accompany Despatch of 21<sup>st</sup>, June, 1900, from F.M. Lord Roberts to Secretary of State."  
MCE Superseded

- Siege of Mafeking. Sketch of typical Boer Field work employed. MCE Superseded  
 I.D., W.O., N<sup>o</sup> 1486<sup>c</sup>: Zinco<sup>d</sup> at the Intell: Div: War Office, August, 1900.  
 18 x 31cm.  
 Comprises a plan (1:200 approx.), a section, and an elevation.  
 "To accompany Despatch of 21<sup>st</sup>, June, 1900, from F.M. Lord Roberts to Secretary of State."
- 1487 — Natal. Sketch illustrating the fight at Talana Hill on 20<sup>th</sup> October 1899. MCE Superseded  
 I.D.W.O. N<sup>o</sup> 1487<sup>(b)</sup>. Zincographed at the Intell Div. War Office. June 1900.  
 1:63,360. 28 x 37cm.  
*Endorsed:* S<sup>d</sup> S.C.M. Grant Maj. R.E. In charge Mapping Section Natal Field Force.  
 "To accompany Despatch of 2<sup>nd</sup> November 1899 from Lieut. General Sir George White to Secretary of State."
- Natal. Sketch illustrating the fight at Eland's Laagte on 21<sup>st</sup> October 1899. MCE Superseded  
 I.D.W.O. N<sup>o</sup> 1487<sup>(c)</sup>. Zincographed at the Intell Div. War Office. June 1900.  
 1:63,360. 30 x 37cm.  
*Endorsed:* S<sup>d</sup> S.C.M. Grant Maj. R.E. In charge Mapping Section Natal Field Force.  
 "To accompany Despatch of 2<sup>nd</sup> November 1899 from Lieut. General Sir George White to Secretary of State."
- 1488 — Rio de Oro. "Annex N<sup>o</sup> 2." PRO FO 925/7626  
 Intell: Div: W.O., N<sup>o</sup> 1488<sup>a</sup>: Ordnance Survey Office, Southampton, 1900. Reprint 1908.  
 1:4,000,000. 35 x 21cm.  
*Inset:* Cabo Blanco.
- [Another copy.]  
 In: *Further Correspondence respecting Affairs in Morocco*. Part XX. London: Foreign Office, 1901. pp.141. Confidential. (7588.) BL B.S.14/3509.[no.7588.]
- Guinea Española. "Annex N<sup>o</sup> 3." MCE Superseded  
 Intell: Div:, W.O., N<sup>o</sup> 1488<sup>b</sup>: Heliozincographed at the Ordnance Survey Office, Southampton, 1900.  
 1:1,538,000 approx. 23 x 20cm.
- [Another copy.]  
 In: *Further Correspondence respecting Affairs in Morocco*. Part XX. London: Foreign Office, 1901. pp.141. Confidential. (7588.) BL B.S.14/3509.[no.7588.]  
 [PRO FO 881/7588]

- 1489 — Egyptian Sudan. Africa 1:250,000. (Provisional).  
 I.D., W.O., N<sup>o</sup> 1489. 1900-06.  
 1:250,000. 57sh. 64 x 44cm.  
 "Agents for the sale of maps ... London - E. Stanford ... Price 1s. 6d."  
 Shows most of the Sudan east of 30°E and north of 7°N as well as adjacent areas of Abyssinia in fifty-seven sheets. Of these, thirty were printed at the Ordnance Survey Office, 1900-05; eleven at the Intelligence Division War Office, 1901-02; and sixteen by E. Stanford Ltd, 1901-04. Seventeen sheets were re-printed with revisions at the Ordnance Survey Office, 1902-04 (three of these were further revised and re-printed 1904-06), and one sheet was reprinted with revisions by E. Stanford Ltd, 1902. Some sheets lack the note "(Provisional)". Later editions and reprints of some sheets were issued as part of the series IDWO 1764.
- 1490 ["Not yet done. Mar/03."]
- 1491 — Plan of Kumasi and surroundings.  
 I.D., W.O., N<sup>o</sup> 1491. Zinco<sup>d</sup> at the Intell: Divn, War Office, September, 1900.  
 1:18,000. 35 x 48cm.  
 "(S<sup>d</sup>) C.A. Armitage Capt. Accra. 26.7.1900. Tracing made by M<sup>r</sup> Crowther from plan in Public Works Dep<sup>t</sup>."  
 "C.O.,26969.-1900."
- 1492 — Map of the Frontier Region of the Egyptian Sudan between the Blue Nile and Lake Rudolf. Compiled in the Intelligence Division, War Office August, 1900.  
 I.D., W.O., N<sup>o</sup> 1492. Heliozincographed at the Ordnance Survey Office, Southampton, 1900.  
 1:1,000,000. 2 sh. 65 x 44 & 72 x 44cm.  
 Shows that part of Abyssinia from Lake Rudolf northwards to the Blue Nile.  
 The sheets are designated IDWO 1492(a.) & 1492(b.)  
 "Confidential".
- [Another copy.]  
 In: *Further Correspondence respecting Affairs in North-East Africa and the Soudan*. Part IV. London: Foreign Office, 1901. pp.227. Confidential. (7547.)
- [Another copy.]  
 Sheet 2 only.
- 1493 [The Makalla Cove in Muscat harbour. 1900. 1:180.]

BL 63510.(162.)  
 BL 64385.(15.)  
 BL R.U.S.I. B25-  
 8,49,50,52,54,56,  
 58-59,61,64-9,71-  
 80,83-5,88,90,92-3,  
 95-7,99,101-2,104-  
 6,108-23

PRO FO 925/7247  
 [PRO MR 1786(2)]  
 MCE E1(11),(12)  
 MCE Superseded

[PRO CO 700 Gold Coast  
 38]  
 [PRO MPG 988(2)]  
 MCE Superseded

PRO FO 925/818  
 MCE Superseded

BL B.S.14/3509.[no.7547.]

PRO MPK 252(7)

- 1494 — Croquis de l'Enclave cédée à bail par le gouvernement de S.M. Britannique au Gouvernement de la République Française. Juin, 1900. MCE Superseded  
 I.D.W.O. N<sup>o</sup> 1494. Lith<sup>d</sup> at the Intell: Div: War Office, Sep<sup>r</sup> 1900.  
 1:500. 35 x 32cm.  
 A sketch map of part of the Forcados River, between Lagos Colony and the Niger Coast Protectorate.  
 "C.O. 27078/00".
- 1495 — Pretoria. To accompany F.M. Lord Roberts' Despatch dated Aug. 14<sup>th</sup> 1900 C.in C./126/143. MCE Superseded  
 I.D., W.O., N<sup>o</sup> 1495. Heliozincographed at the Ordnance Survey Office, Southampton, 1900.  
 1:175,000 approx. 59 x 47cm.  
 A reproduction of sheet no. 1 of a sixteen sheet series.
- 1496 — Distance map of the North-East of Chih-Li. Drawn at the Intelligence Division, War Office, from information supplied by L<sup>t</sup> Col. G.F. Browne D.S.O. PRO FO 925/2374  
 I.D.W.O. N<sup>o</sup> 1496(a). Zinco<sup>d</sup> at the Intell; Div; of the War Office, October, 1900. [PRO FO 925/25195]  
 1:506,880. 69 x 39cm.  
*Inset:* Peking.
- Distance map of Trade Routes in North-East China. Drawn at the Intelligence Division, War Office from information supplied by L<sup>t</sup> Col. G.F. Browne D.S.O. BL R.U.S.I. A19.9.  
 I.D.W.O. N<sup>o</sup> 1496(b.) Zinco<sup>d</sup> at the Intell: Div: of the War Office Novr. 1900. PRO FO 925/2373  
 1:2,257,000 approx. 61 x 47cm.  
*Inset:* Summary of Distances.
- 1497 — Halifax, N.S. General Map of Nova Scotia to Accompany Scheme of Defence.  
 I.D.W.O., N<sup>o</sup> 1497. Heliozincographed at the O.S.O. Southampton 1900.  
 1:633,600. 74 x 47cm.  
 In: *Halifax. Defence Scheme*. London: Foreign Office, 1901. pp.124. Secret. PRO CAB 11/28  
 (W.O. No. 266/Nova Scotia/25.)
- [Another copy.]  
 In: *Halifax. Defence Scheme*. London: Foreign Office, 1902. pp.111. Secret. PRO CAB 11/28  
 (W.O. No. 266/Nova Scotia/26.)

- [Another copy.]  
In: *Halifax. Defence Scheme*. London: Foreign Office, 1903. pp.109. Secret. PRO CAB 11/29  
(W.O. No. 266/Canada/193.)
- [Another copy.]  
In: *Halifax. Defence Scheme*. London: Foreign Office, 1904. pp.93. Secret. PRO CAB 11/29  
(W.O. No. 266/Nova Scotia/27.)
- [Another copy.]  
In: *Halifax. Defence Scheme*. London: Foreign Office, 1905. pp.97. Secret. PRO CAB 11/29  
(W.O. No. 266/Canada/211.)
- [Another copy.]  
In: *Canada. Halifax Defence Scheme*. London: Foreign Office, 1906. pp.92. PRO CAB 11/29  
Secret (C.O. No. 31737/06.)
- [Another copy.]  
In: *Canada. Halifax Defence Scheme*. London: Foreign Office, 1908. pp.99. PRO CAB 11/29  
Secret (C.O. No. 4905/08.)
- [Another copy.]  
In: *Canada. Halifax Defence Scheme*. London: Foreign Office, 1909. pp.105. PRO CAB 11/29  
Secret (C.O. No. 7421/09.)
- [Another copy.]  
In: *Canada. Halifax Defence Scheme*. London: Foreign Office, 1910. pp.115. PRO CAB 11/29  
Secret (C.O. No. 26304/10.)
- 1498 — German Imperial manoeuvres - 1900. (Sketch Map for  
General Idea).  
I.D., W.O., N<sup>o</sup> 1498(a). Zinco<sup>d</sup> at the Intell. Div., War Office,  
Nov., 1900.  
1:150,000 approx. 18 x 24cm.  
Shows Pomerania from Küstrin north to the Baltic coast.  
In: *Foreign manoeuvres, 1900. Extracts from the reports ... on ... Austria-  
Hungary, Belgium, France, Germany, Holland, Italy, Russia, and Switzerland*. MOD DMO series.  
London: H.M.S.O., 1901. pp.110. Confidential. ([A.661.]) BB1/D.
- German Imperial manoeuvres - 1900.  
Intell. Div., W.O., N<sup>o</sup> 1498(b). Heliozincographed at the  
Ordnance Survey Office, Southampton. 1900.  
1:6,000 approx. 21 x 28cm.  
Shows the area to the south and south-east of Stettin.  
In: *Foreign manoeuvres, 1900. Extracts from the reports ... on ... Austria-  
Hungary, Belgium, France, Germany, Holland, Italy, Russia, and Switzerland*. MOD DMO series.  
London: H.M.S.O., 1901. pp.110. Confidential. ([A.661.]) BB1/D.

- 1499 — [Diagrams showing military formations.] Plate III-5.  
I.D.W.O. N° 1499. November 1900.  
3sh. 9 x 15cm.  
In: *Handbook of the armies of Sweden and Norway*. London: H.M.S.O., 1901.  
pp.122. 1/-.
- 1500 — Sketch map of British Guiana. to illustrate Suggested Concessions.  
I.D.W.O. 1500. Lithographed at the Intell. Div. War Office, Nov<sup>r</sup> 1900.  
1:3,168,000. 28 x 30cm.  
"C.O. 17219/00."
- 1501 — Italian cavalry manœuvres - 1900.  
I.D., W.O., N° 1501. Heliozincographed at the Ordnance Survey Office, Southampton, 1901.  
1:145,000 approx. 18 x 30cm.  
Shows part of Northern Italy between Varese and Novara.  
In: *Foreign manœuvres, 1900. Extracts from the reports ... on ... Austria-Hungary, Belgium, France, Germany, Holland, Italy, Russia, and Switzerland*. London: H.M.S.O., 1901. pp.110. Confidential. ([A.661.])
- 1502 — French grand manœuvres - 1900.  
Int: Div., W.O., N° 1502(a). Heliozincographed at the Ordnance Survey Office, Southampton, 1900.  
1:395,000 approx. 20 x 25cm.  
Shows Orleanais to the west and north-west of Orleans.  
In: *Foreign manœuvres, 1900. Extracts from the reports ... on ... Austria-Hungary, Belgium, France, Germany, Holland, Italy, Russia, and Switzerland*. London: H.M.S.O., 1901. pp.110. Confidential. ([A.661.])
- French grand manœuvres - 1900. (Map illustrating operations of 15<sup>th</sup>, 16<sup>th</sup> & 17<sup>th</sup>, September).  
I.D., W.O., N° 1502(b). Heliozincographed at the Ordnance Survey Office, Southampton, 1900.  
1:80,000. 28 x 26cm.  
Shows the area of Orleanais between Illiers and Bonneval.  
In: *Foreign manœuvres, 1900. Extracts from the reports ... on ... Austria-Hungary, Belgium, France, Germany, Holland, Italy, Russia, and Switzerland*. London: H.M.S.O., 1901. pp.110. Confidential. ([A.661.])

BL 8832.de.55.

[PRO CO 111/530]  
MCE Superseded

MOD DMO series.  
BB1/D.

MOD DMO series.  
BB1/D.

MOD DMO series.  
BB1/D.

- 1503 — Map showing divisions of North Western Rhodesia 15<sup>th</sup> June 1900. **PRO MFQ 508(1)**  
**MCE Superseded**  
 I.D.W.O. N<sup>o</sup> 1503. Litho<sup>d</sup> at the Intell. Div. War Office Nov: 1900.  
 1:5,370,000 approx. 30 x 19cm.  
 Signed: R.T. Coryndon.  
 "C.O.22825/00."
- 1504 [Plates 1 to 6 Bivouac of a Battalion, etc.]
- 1505 — Austro-Hungarian manœuvres 1900.  
 I.D., W.O., N<sup>o</sup> 1505. Heliozincographed at the Ordnance Survey Office, Southampton, 1901.  
 1:200,000 approx. 29 x 22cm.  
 Shows the area to the south of Rzeszow in Galicia.  
 In: *Foreign manœuvres, 1900. Extracts from the reports ... on ... Austria-Hungary, Belgium, France, Germany, Holland, Italy, Russia, and Switzerland.* **MOD DMO series.**  
 London: H.M.S.O., 1901. pp.110. Confidential ([A.661.]) **BB1/D.**
- 1506 — Map of South Africa shewing principal triangulation completed December 1900. **MCE Superseded**  
 I.D.W.O. N<sup>o</sup> 1506(a). Lith<sup>d</sup> at the Intell: Div: War Office, Dec. 1900.  
 1:9,000,000 approx. 20 x 25cm.
- [Another edition.] Additions May 1904. **MCE Superseded**
- [World, showing proposed triangulation in Africa connecting Struve's arc of a meridian with the Cape of Good Hope. IDWO 1506(b). 1901.]
- 1507 [Plates for Russian handbook.]
- 1508 — Map of Capt. M.S. Wellby's routes in Somali-Land. **[PRO FO 925/318]**  
**MCE Superseded**  
 I.D., W.O., N<sup>o</sup> 1508. Heliozincographed at the Ordnance Survey Office, Southampton, 1900.  
 1:1,267,200. 53 x 62cm.
- 1509 — A typical African settlement. Rotofunk. S. Leone. **BL Maps Z.12.[1509.]**  
**MCE Superseded**  
 I.D.W.O. N<sup>o</sup> 1509. Litho<sup>d</sup> at the Intelligence Division W.O. 1901.  
 Scale not given. 35 x 22cm.  
 "C.O.40374/00."
- 1510 [Organisation of medical service in war.]



- 1511 [Salisbury Plain District. Reduced Ordnance Survey (WO series). 1901. 1:126,720.]
- 1512 — Sketch map shewing Relative Sizes of S. African Colonies and British Isles.  
I.D.W.O. N<sup>o</sup> 1512. Lith<sup>d</sup> at the Intell: Div: War Office, Jan. 1901.  
1:9,000,000 approx. 20 x 25cm. MCE Superseded
- 1513 — Skeleton map of the Sudan to illustrate [blank.]  
I.D.W.O. N<sup>o</sup> 1513. Litho<sup>d</sup> at the Intell. Div. War Office, Sept<sup>r</sup> 1901.  
1:4,000,000. 51 x 59cm. BL Maps Z.12.[1513.]  
PRO MPI 715(14)  
[PRO FO 925/7034]  
MCE Superseded
- 1514 — Signal communications of 5<sup>th</sup> Division at Noon 24/10/00. Appendix 6.  
I.D.W.O. N<sup>o</sup> 1514. Lithod. at the Intell: Div: War Office, Jan. 1901.  
1:250,000. 47 x 33cm.  
Shows North-west Natal. MCE Superseded
- 1515 — Enclosure N<sup>o</sup> 6 in Despatch N<sup>o</sup> 332 of 1899.  
I.D.W.O. N<sup>o</sup> 1515. Zinco<sup>d</sup> at the Intell: Div: War Office, Jan<sup>y</sup>. 1901.  
1:190,080. 21 x 32cm.  
Shows Ibadan Forest Reserve.  
"C.O.27429/99". PRO MPG 915(1)  
MCE Superseded
- 1516 — Enclosure N<sup>o</sup> 2 in Despatch N<sup>o</sup> 307 of 9/12/00.  
I.D.W.O. N<sup>o</sup> 1516. Zinco<sup>d</sup> at the Intell: Div: War Office, Jan<sup>y</sup>. 1901.  
1:169,000 approx. 13 x 32cm.  
Shows proposed Reserve near Ibadan.  
"C.O.678/01". MCE Superseded
- 1517 — Sketches of the Niger Company's Stations between Lokoja & Jebba.  
I.D.W.O., N<sup>o</sup> 1517(a). Heliozincographed at the Ordnance Survey Office, Southampton, 1901.  
30 x 42cm.  
"C.O.30549/00."  
Comprises plans of Egga, 1:8,000; and Guri, Lah, Port Ilorin, Egbaji, Shonga, Rabba, and Lokoja, all at 1:2,600. BL 64625.(12.)  
[PRO CO 879/62]  
MCE Superseded

- Stations of the Niger Company on the River Benué.  
I.D.W.O., N° 1517<sup>(b)</sup>. Heliozincographed at the Ordnance Survey Office, Southampton, 1901.  
34 x 27cm.  
"C.O.36875/00."  
Comprises plans of Ibi, 1:2,500; and Amageddi, Abinsi-Ankpa Island, and Mozum, all at 1:2,600.
- 1518 — Map of the Anglo-French Frontier in Borgu (on the west of the Niger) and of Part of the Dallul Mauri. Surveyed by Lieut. Col. J.I. Lang C.M.G., R.E., 1900.  
Intelligence Division, War Office., N° 1518. Heliozincographed at the Ordnance Survey Office, Southampton, 1901.  
1:1,000,000. 46 x 56cm.
- 1519 — Map of Manchuria (Published by "Russki Invalid").  
I.D.W.O. N° 1519. Litho<sup>d</sup> at the Intelligence Division War Office. Jan<sup>y</sup>. 1901.  
1:6,719,961. 24 x 28cm.  
In: *The Russian operations in Manchuria. June - October, 1900.* London: H.M.S.O., 1901. pp.30.
- 1520 — Sketch map, operations VIII<sup>th</sup> Division, May to Aug<sup>st</sup>.  
I.D.W.O. N° 1520. Litho<sup>d</sup> at the Intelligence Division, War Office, February 1901.  
1:633,600. 32 x 22cm.  
Shows East-central Orange Free State.  
*Signed:* R.H. Morrison Lieut Colonel Ass<sup>t</sup> Provost Marshal VIII Division 25<sup>th</sup> August 1900.
- 1521 — Leeward Islands. General map to accompany Scheme of Defence. Taken from Admiralty Chart.  
I.D.W.O. N° 1521(a). Litho<sup>d</sup> at the Intell: Div: War Office, Feb<sup>y</sup>. 1901.  
1:2,256,000 approx. 42 x 25cm.
- [Another copy.]  
In: *Leeward Islands. Defence Scheme.* London: Foreign Office, 1901. pp.57. Secret. (C.O. No. 38234 S.)
- [Another edition.] First edition. Published at the War Office, 1901. Geographical Section, General Staff, N° 1521<sup>A</sup>  
Drawn and printed at W.O., 1901.

BL 64625.(11.)  
[PRO CO 879/62]  
MCE Superseded

[PRO CO 700 Nigeria 14]  
PRO MPG 915(3)  
MCE Superseded

MOD DMO series.  
BB1/D.

MCE Superseded

MCE Superseded

PRO CAB 11/5

BL Maps Z.12.[1521.]  
MCE Superseded

- Leeward Islands. Sketch map of S<sup>t</sup> Christopher and Nevis. To accompany Defence Scheme. I.D.W.O. N<sup>o</sup> 1521.<sup>(b)</sup> Litho<sup>d</sup> at the Intelligence Division, War Office, March 1901. 1:145,221. 26 × 29cm. In: *Leeward Islands. Defence Scheme*. London: Foreign Office, 1901. pp.57. Secret. (C.O. No. 38234 S.) **PRO CAB 11/5**
- [Another edition.] Revised to Nov<sup>r</sup> 1913. **MCE Superseded**
- [Another edition.] G.S.G.S. N<sup>o</sup> 1521.<sup>(b)</sup> War Office 1913. **BL Maps Z.12.[1521.]  
MCE Superseded**
- Leeward Islands. Sketch map of Antigua to accompany Defence Scheme. I.D.W.O. N<sup>o</sup> 1521.<sup>(c)</sup> Litho<sup>d</sup> at the Intelligence Division, War Office. March 1901. 1:145,221. 21 × 17cm. In: *Leeward Islands. Defence Scheme*. London: Foreign Office, 1901. pp.57. Secret. (C.O. No. 38234 S.) **PRO CAB 11/5**
- [Another edition.] Revised to Nov<sup>r</sup> 1913. **MCE Superseded**
- [Another edition.] G.S.G.S. N<sup>o</sup> 1521.<sup>(c)</sup> War Office 1913. **BL Maps Z.12.[1521.]  
MCE Superseded**
- Leeward Islands. Sketch map of Montserrat. To accompany Defence Scheme. I.D.W.O. N<sup>o</sup> 1521.<sup>(d)</sup> Litho<sup>d</sup> at the Intelligence Division, War Office. March 1901. 1:145,221. 15 × 18cm. In: *Leeward Islands. Defence Scheme*. London: Foreign Office, 1901. pp.57. Secret. (C.O. No. 38234 S.) **PRO CAB 11/5**
- [Another edition.] Revised to Nov<sup>r</sup> 1913. **MCE Superseded**
- [Another edition.] G.S.G.S. N<sup>o</sup> 1521.<sup>(d)</sup> War Office 1913. **BL Maps Z.12.[1521.]  
MCE Superseded**
- Leeward Islands. Sketch map of Dominica. To accompany Defence Scheme. I.D.W.O. N<sup>o</sup> 1521.<sup>(e)</sup> Litho<sup>d</sup> at the Intelligence Division, War Office. March 1901. 1:145,221. 25 × 35cm. In: *Leeward Islands. Defence Scheme*. London: Foreign Office, 1901. pp.57. Secret. (C.O. No. 38234 S.) **PRO CAB 11/5**

- [Another edition.] Revised to Nov<sup>r</sup> 1913. **MCE Superseded**
- [Another edition.] G.S.G.S. N<sup>o</sup> 1521(€) War Office 1913. **BL Maps Z.12.[1521.]  
MCE Superseded**
- Leeward Islands, Antigua. Sketch map for Defences of S<sup>t</sup> Johns.  
G.S.G.S. N<sup>o</sup> 1521(£) War Office 1913.  
1:39,600 approx. 16 x 10cm. **BL Maps Z.12.[1521.]  
MCE Superseded**
- 1522** — Eastern Turkey in Asia. Compiled at the Intelligence Division, War Office. by Major F.R. Maunsell, R.A. ...  
I.D.W.O. N<sup>o</sup> 1522. Lith<sup>d</sup> at the Intell: Div: War Office, Dec. 1901 - July, 1920. **BL Maps 152.d.2.  
BL 46970.(31,32.)  
MCE D30:4(1)  
MCE Superseded**
- 1:250,000. 39sh. 51 x 45cm.  
Cover extends southwards to 36°N and also includes Iraq to the east of the Tigris. Extant first printings of this series are dated between December 1901 and January 1918 although coverage was substantially complete by the end of 1902. The five sheets remaining at that time (on the southern margin of the series) were not produced until 1915-1917. These sheets were then issued with the designation "G.S.G.S. N<sup>o</sup> 1522." Nine of the sheets survive in more than one edition, the later edition in these cases was printed between January 1915 and July 1920. Many of the northern and eastern sheets were issued with the classification "Secret" or "For official use only".
- Index to sheets. **MCE D30:4(1)**  
I.D., W.O., N<sup>o</sup> 1522. Litho<sup>d</sup> at the Intelligence Division, War Office, October, 1901. Additions, March, 1915.  
1:4,000,000 approx. 54 x 54cm.  
"For official use only."
- Geographical Section, General Staff, N<sup>o</sup> 1522<sup>a</sup> Printed at the War Office, Jan<sup>y</sup>. 1915 - 1940. **BL Maps 152.d.2.  
BL 46970.(31,32.)  
MCE D30:4(1)**
- Comprises 11 sheets extending the original series south to 34°N and to the tip of the Persian Gulf. These sheets were published from January 1915 to October 1917; three of them were subsequently revised and issued during 1917. Additionally, this designation was given to revisions, "redrawn from the Turkish Staff map 1:200,000 and printed at the War Office" from 1920 to 1923 bearing a Stanford sales note, of five of the sheets in the original series. Two of these were reprinted in 1940.
- Geographical Section, General Staff, N<sup>o</sup> 1522<sup>b</sup> Redrawn from the Turkish Staff map 1:200,000 and printed at the War Office, March 1921. **BL 46970.(32.)  
[PRO FO 925/41292]  
MCE D30:4(1)**
- "Agents for the sale of maps ... London. E. Stanford ... Price 3/6 net."  
Sheet 5 only.

- 1523 [No reference found.]
- 1524 ["Not yet done."]
- 1525 — Portsmouth Fortress Defence Scheme. Map II.  
I.D.W.O. N<sup>o</sup> 1525. Intell: Div: War Office, March 1901. Revised  
September 1903.  
1:63,360. 84 x 65cm.  
"Secret".  
In: *Portsmouth Fortress Defence Scheme*. 1906. pp.406. Secret. ([A 1053].) PRO WO 33/383
- [Another edition.] Tactical map of Portsmouth Fortress  
Defence Scheme. T.S.G.S. N<sup>o</sup> 1525. War Office, March 1901.  
Revised to October 1907.  
In: *Portsmouth Fortress Defence Scheme*. 1907. pp.345. Secret. ([A 1236].) PRO WO 33/440
- [Another edition.] G.S.G.S. N<sup>o</sup> 1525. War Office March  
1901. Revised to May, 1910. MCE Superseded
- 1526 [Transvaal. Ermelo - Carolina, sh. 17 (reproduction).]
- 1527 [Transvaal. Belfast - Carolina, sh. 6 (reproductions).]
- 1528 [S.E. district coast showing where troops will be stationed after  
concentration. 1:63,360. 1sh.]
- 1529 [Railway property at Tien Tsin.]
- 1530 — Tally Board for use in Supporting Battery. Plate I.  
I.D.W.O. N<sup>o</sup> 1530<sup>(a)</sup>. Lith<sup>d</sup> at the Intell: Div: War Office, April  
1901.  
30 x 18cm.  
In: *Report of Conference between Admiralty and War Office Representatives to  
consider the stores required for carrying out the Regulation of Traffic in time of  
War into Defended Ports at Home and Abroad, and other matters connected  
therewith*. 1901. pp.14. PRO CAB 11/1
- Flags of the International Code of Signals (1901) to be  
fastened inside lid of Tally Box. Plate II.  
I.D.W.O. N<sup>o</sup> 1530<sup>(b)</sup>. Lith<sup>d</sup> at the Intell: Div:, War Office, April  
1901.  
18 x 28cm.  
In: *Report of Conference between Admiralty and War Office Representatives to  
consider the stores required for carrying out the Regulation of Traffic in time of  
War into Defended Ports at Home and Abroad, and other matters connected  
therewith*. 1901. pp.14. PRO CAB 11/1

- Specimen page of senior military officer's Signal Order Book. Plate III.  
I.D.W.O. N° 1530<sup>(c)</sup>. Litho<sup>d</sup> at the Intell: Div.; War Office April 1901.  
23 x 14cm.  
In: *Report of Conference between Admiralty and War Office Representatives to consider the stores required for carrying out the Regulation of Traffic in time of War into Defended Ports at Home and Abroad, and other matters connected therewith.* 1901. pp.14. **PRO CAB 11/1**
- Appendix [showing additional signals.]  
I.D.W.O. N° 1530<sup>d</sup> Litho<sup>d</sup> at the Intell: Div: W.O. Apr. 1902.  
12 x 20cm.  
In: *Report of a Conference between Admiralty and War Office Representatives to consider the Regulation of Traffic at our Defended Ports in time of War.* 1902. pp.15. **PRO CAB 11/1**
- 1531 — Map of Portion of Boundary between Lagos and Porto Novo shewing error made by Boundary Commissioners.  
I.D.W.O. N° 1531. Litho<sup>d</sup> at the Intell. Div. War Office, April 1901.  
1:149,080. 18 x 34cm.  
"C.O. 31610/99". **MCE Superseded**
- 1532 — Sketch map of Anglo-French Boundary from Dopen to Ilassha Showing course of the River Igarawun.  
I.D.W.O. N° 1532. Litho<sup>d</sup> at the Intell. Div. War Office, April 1901.  
1:4,990. 28 x 37cm.  
"C.O. 13098/00". **MCE Superseded**
- 1533 — Enclosure N° 1 in Sir R. Moor's despatch N° 20 of 14.1.01.  
I.D.W.O. N° 1533. Litho<sup>d</sup> at the Intelligence Division, War Office. April 1901.  
1:1,000,000. 92 x 61cm.  
"C.O. 6059/01."  
A map of Southern Nigeria showing proposals for administrative boundaries. **PRO MPGG 104(1)  
PRO MPG 914(1)  
MCE Superseded**

- 1534 — Map of the Northern Frontier between the Gold Coast and French West Africa by the Boundary Commission, 1900. Reproduced at the Intelligence Division, War Office, from surveys executed by the Anglo-French Boundary Commission, 1900. I.D.,W.O., N° 1534. 1901. 1:250,000. 4sh. 66 x 45cm. Signed: A.E. Watherston, F.B. Henderson, P. Peltier, A. Cherier. The sheets are designated IDWO1534 (a), (b), (c), and (d). PRO MPG 915(4-7)  
MCE Superseded
- [Another copy.]  
Sheet (b) only.  
In: *Agreement between the United Kingdom and France relative to the Boundary between the Gold Coast and the French Soudan. July 19, 1906.* London: H.M.S.O., 1907. pp.24. 2/1¼. (Treaty series. No. 8. 1907.) (Cd. 3346.) BL B.S.Ref.1907.xcix.
- [A reprint.] 1903. MCE Superseded
- [Another edition.]  
Endorsed by the Anglo-French Beaconing Commission, 1904.  
Sheet (a) only.  
In: *Agreement between the United Kingdom and France relative to the Boundary between the Gold Coast and the French Soudan. July 19, 1906.* London: H.M.S.O., 1907. pp.24. 2/¼. (Treaty series. No. 8. 1907.) (Cd. 3346.) BL B.S.Ref.1907.xcix.
- Map of the Country in the neighbourhood of the Anglo-French Boundary between the Red & White Volta Rivers. Map 3. Reproduced at the Intelligence Division, War Office, from surveys executed by the Anglo-French Boundary Commission, 1900. I.D.W.O. N° 1534[e]. Heliozincographed at the Ordnance Survey Office, Southampton, 1901. 1:50,000. 87 x 49cm. Shows English and French boundary proposals. MCE E34:1(1A)
- [Another edition.] I.D.W.O. N° 1534<sup>e</sup>  
Shows Anglo-French boundary. MCE E34:1(1A)
- [Another edition.]  
Lacks Ordnance Survey imprint. MCE E34:1(1A)
- [Another edition.]  
Endorsed by the Anglo-French Beaconing Commission, 1904. MCE E34:1(2A)

- [Another copy.]  
 In: *Agreement between the United Kingdom and France relative to the Boundary between the Gold Coast and the French Soudan. July 19, 1906.* London: H.M.S.O., 1907. pp.24. 2/1 ½. (Treaty series. No. 8. 1907.) (Cd. 3346.)  
**BL B.S.Ref.1907.xcix.**
- Map of the Towns in the Neighbourhood of the Anglo-French Boundary between the Black & Red Volta Rivers. Map 2. Reproduced at the Intelligence Division, War Office, from surveys executed by the Anglo-French Boundary Commission, 1900.  
 I.D.W.O. N<sup>o</sup> 1534<sup>(f)</sup> 1901.  
 1:50,000. 55 x 46cm.  
**MCE E34:1(1B)**
- [Another edition.] Reprint ... 1903.  
**MCE Superseded**
- [Another edition. 1906.]  
 Endorsed by the Anglo-French Beaconsing Commission, 1904.  
**MCE E34:1(2B)**
- [Another copy.]  
 In: *Agreement between the United Kingdom and France relative to the Boundary between the Gold Coast and the French Soudan. July 19, 1906.* London: H.M.S.O., 1907. pp.24. 2/1 ½. (Treaty series. No. 8. 1907.) (Cd. 3346.)  
**BL B.S.Ref.1907.xcix.**
- 1535 — Map shewing Ukamba Province and the Game Reserve As defined by the Game Regulations, 1900. (Vide Notice in Official Gazette N<sup>o</sup> 23, October 15<sup>th</sup>, 1900).  
 I.D.W.O. N<sup>o</sup> 1535. Litho<sup>d</sup> at the Intell. Div., War Office, May, 1901.  
 1:3,168,000. 18 x 31cm.  
 "Enclosure N<sup>o</sup> 1 in Sir C. Eliot's N<sup>o</sup> 34 of 10.3.01".  
 [PRO CO 700 East Africa 13]  
 [PRO FO 93/33/194]  
 [PRO FO 925/7025]  
 [PRO MFQ 309(3)]  
**MCE Superseded**
- 1536 [Gosport manoeuvre ground, 1901. 1901. 1:10,560.]
- 1537 — North Eastern District defence scheme. 1903 revision. Humber Defence Command. Map 5.  
 I.D.W.O. N<sup>o</sup> 1537. Intell: Div<sup>n</sup> War Office, May 1903.  
 1:48,696. 67 x 47cm.  
 An hydrographic chart.  
 "Secret".  
 In: *North-eastern District defence scheme. Revised to 1st March, 1903.* pp.295. Secret. (A 820.)  
**PRO WO 33/282**



— North Eastern District defence scheme. 1903 revision. Tyne Defence Command. Map 7.

I.D.W.O. N<sup>o</sup> 1537<sup>(a)</sup>. Intell: Div<sup>n</sup> War Office, May 1901.

1:7,200. 48 x 67cm.

An hydrographic chart

"Secret".

In: *North-eastern District defence scheme*. Revised to 1st March, 1903. pp.295. Secret. (A 820.)

PRO WO 33/282

— North Eastern District defence scheme. 1903 revision. Tees & Hartlepool Defence Command. Map 6.

I.D.W.O. N<sup>o</sup> 1537<sup>(c)</sup>. Intell: Div<sup>n</sup> War Office, May 1901.

1:18,000. 34 x 48cm.

An hydrographic chart

"Secret".

In: *North-eastern District defence scheme*. Revised to 1st March, 1903. pp.295. Secret. (A 820.)

PRO WO 33/282

1538 — Map of the Barotse Kingdom. Map "A" to accompany Barotseland Boundary Report. Dated 20<sup>th</sup> February 1901. Showing routes, forts, roads & suggested Boundary.

I.D.W.O., N<sup>o</sup> 1538. Lithographed at the Intelligence Division, War Office, May 1901.

1:2,000,000. 61 x 45cm.

Signed: R.T. Coryndon.

"C.O. 17245/01."

PRO MPG 1048(3)

MCE Superseded

1539 — Africa. 1:1,000,000. Compiled in the Intelligence Division, War Office. 1901-1907.

I.D., W.O., N<sup>o</sup> 1539. Reproduced and printed for the Intelligence Division, War Office, by Messrs J. Bartholomew & Co., Edinburgh.

50sh. 67 x 44cm.

"Agents for the sale of maps ... London - Edward Stanford ... Price 2/-".

Covers the coast of North Africa from Morocco to Egypt (except Tunisia); West Africa from Guinea to the Cameroons; Sudan, the Horn of Africa, and British East Africa; and South West Africa and Southern Angola. Bartholomew printed only the first four sheets (1901). Later sheets were printed by W. & A.K. Johnston (1902-1906) and by the Ordnance Survey (1903-1914). Eight of the sheets were re-issued, 1902 to 1914. Later sheets were designated in the style "Topographical Section, General Staff, No. 1539" and "Geographical Section, General Staff, No. 1539."

BL 63510.(157.)

BL 64385.(16.)

BL R.U.S.I. V17.9.;V24.3.

[PRO CO 700 Africa 20,  
Bechuanaland 9, Cape  
of Good Hope 51,  
Congo 6, East Africa  
14, Gold Coast 59,  
Lagos 24, Nigeria 16,  
Sierra Leone 42,  
Somaliland 2,7.]

MCE E1(41)

MCE Superseded

- 1540 — Map showing divisions of North Western Rhodesia. PRO MFQ 488(1,3)  
I.D.W.O. N<sup>o</sup> 1540. Litho<sup>d</sup> at the Intell. Div. War Office May PRO MPG 1048(4)  
1901. MCE Superseded  
1:4,612,000 approx. 34 x 19cm.  
"C.O. 12046/01." "R.T.C. 1.1.01."
- 1541 — Map of the Barotse Kingdom to accompany the Lewanika PRO MPG 1048(1)  
Concession, showing areas and places referred to. London, MCE Superseded  
July, 1900.  
I.D.W.O. N<sup>o</sup> 1541. Lithographed at the Intelligence Division,  
War Office, May 1901.  
1:2,000,000. 62 x 45cm.  
"C.O. 5068/01."
- 1542 — Map to illustrate the Operations of the Gambia Field Force, MCE Superseded  
January - March 1901.  
I.D.W.O. N<sup>o</sup> 1542. Zinco<sup>d</sup> at the Intell: Div., War Office, May  
1901.  
1:506,880. 65 x 22cm.  
"C.O. 13989/01".
- 1543 [London District. 1901. Reduced Ordnance Survey (WO series).  
1:126,720. 4sh.]
- 1544 — Africa. Index to sheets on scale of  $\frac{1}{1,000,000}$ . BL 63510.(157.)  
I.D.W.O. N<sup>o</sup> 1544. Lith<sup>d</sup> at the Intell: Div: War Office, May  
1901.  
1:29,000,000 approx. 27 x 32cm.  
"Blue shading denotes sheets published up to January, 1903."  
"Agents for the sale of maps ... London, Edward Stanford ... Price 6<sup>d</sup>"
- [Another edition.] Index to sheets on scale of  $\frac{1}{1,000,000}$  & BL 63510.(162.)  
 $\frac{1}{250,000}$   
Shows sheets issued to January 1904.
- [Another edition.] Revised, May 1906. BL 63510.(162.)  
Shows sheets issued to May 1906.
- 1545 — Sketch map to illustrate the operations against Medina. MCE Superseded  
I.D.W.O. N<sup>o</sup> 1545. Zincographed at the Intell. Div., War Office,  
May 1901.  
1:14,080. 24 x 29cm.  
"C.O. 13989/01. Gambia March, 1901."

- 1546 — Map to accompany report by Major Gibbons on Question of Boundary between Lewanika's and Sekgome's Countries. I.D.W.O. N<sup>o</sup> 1546. Zincographed at the Intell. Div. War Office, June 1901.  
1:720,000. 61 x 23cm.  
"C.O. 15561/01".
- PRO FO 925/7455  
PRO MPG 1048(5)
- 1547 — Western District Defence Scheme. 1903 Revision. Milford Haven Defence Command. Map X. I.D.W.O. N<sup>o</sup> 1547(°). Intell: Div<sup>n</sup> War Office June 1901. Revised June, 1903.  
1:63,360. 83 x 51cm.  
"Secret".  
In: *Western District Defence Scheme*. 1904. pp.323. Secret. ([A 886].)
- PRO WO 33/306
- [Another edition.] Wales Coast Defence Scheme. 1906 Revision. Milford Haven Defences. Map II. T.S.G.S. N<sup>o</sup> 1547(°). War Office June 1901.  
In: *Wales Coast Defence Scheme*. 1907. pp.99,53,65. Secret. ([A 1191].)
- PRO WO 33/428
- [Another edition.] Defence Scheme for Western Defended Ports. 1911 Revision. Part I. G.S.G.S. N<sup>o</sup> 1547(°). Revised to March 1911.
- MCE Superseded
- 1548 — Togoland, sketch shewing proposed Anglo-German Boundary. I.D.W.O. N<sup>o</sup> 1548.  
1:506,880. 21 x 36cm.  
"C.O. 39376/00".
- [PRO CO 879/64]  
MCE Superseded
- 1549 ["Not yet done".]
- 1550 — Skeleton Map of S. Africa (Northern Section) Shewing the Blockhouse Lines up to Mar. 15. 1902 and Boer Positions (in blue) on Mar. 8. 1902. I.D.W.O. N<sup>o</sup> 1550<sup>(a)</sup> (Special issue). Zincographed at the Intell: Div<sup>n</sup> War Office, 1902.  
1:1,267,200. 67 x 87cm.
- MCE Superseded
- [Another edition.] Shewing Distribution of [blank] & [blank] Forces. I.D.W.O. N<sup>o</sup> 1550<sup>(a)</sup>.
- PRO WO 78/2242

- Skeleton Map of S. Africa (Southern Section) Shewing the Blockhouse Lines up to Mar. 15. 1902 and Boer Positions (in blue) on Mar. 8. 1902. MCE Superseded  
I.D.W.O. N<sup>o</sup> 1550<sup>(b)</sup> (Special issue). Zincographed at the Intell: Div<sup>n</sup> War Office, 1902.  
1:1,267,200. 101 x 66cm.
- Skeleton Map of S. Africa (Northern Section) Shewing Existing and Proposed Railways. PRO CO 700 South Africa  
I.D.W.O. N<sup>o</sup> 1550<sup>(c)</sup>. Zincographed at the Intell: Div<sup>n</sup> War Office, 1902. 50  
MCE Superseded  
1:1,267,200. 67 x 87cm.
- [Another copy.]  
In: *Papers relating to the Finances of the Transvaal and Orange River Colony.* BL B.S.Ref.1903.xlv.  
London: H.M.S.O., 1903. pp115. 1/6. (Cd. 1552.)
- 1551 — Belfast Defence Scheme. 1904 Revision. Map I.  
I.D.W.O. N<sup>o</sup> 1551<sup>(a)</sup>. Intell: Div<sup>n</sup> War Office August 1901.  
Additions Nov<sup>r</sup> 1904.  
1:633,600. 69 x 57cm.  
"Secret".  
In: *Ireland. Belfast Defence Scheme.* 1904. pp.81. Secret. ([A 930].) PRO WO 33/323
- [Another edition.] Londonderry Coast Defence Scheme. 1906 Revision. [Additions] May 1906.  
In: *Ireland. Londonderry Coast Defence Scheme.* Part I. Lough Swilly Defences. 1906. pp.69. Secret. ([A 1099].) PRO WO 33/401
- [Another copy.]  
In: *Ireland. Londonderry Coast Defence Scheme.* Part II. Belfast Defences. 1906. pp.43. Secret. ([A 1100].) PRO WO 33/401  
PRO WO 33/402
- [Another edition.] North Irish Coast Defence Scheme. 1909 Revision. G.S.G.S. N<sup>o</sup> 1551<sup>(a)</sup>. War Office Oct<sup>r</sup> 1909.  
In: *Ireland. Defence Scheme. North Irish Defended Ports.* 1909. pp.47,43. PRO WO 33/484  
Secret. ([A 1362].)
- [Another edition.] North Irish Defended Ports Scheme. MCE Superseded  
1912 Revision. Revised July 1912.

- Belfast Defence Scheme. 1904 Revision. Map III.  
I.D.W.O. N<sup>o</sup> 1551<sup>(b)</sup> Intell: Div: War Office, Aug. 1901. October 1904.  
1:63,360. 46 x 83cm.  
Shows Lough Swilly.  
"Secret".  
In: *Ireland. Belfast Defence Scheme*. 1904. pp.81. Secret. ([A 930].) PRO WO 33/323
- [Another edition.] Londonderry Coast Defence Scheme. 1906 Revision. Lough Swilly Defences. Map II.  
In: *Ireland. Londonderry Coast Defence Scheme*. Part I. Lough Swilly Defences. 1906. pp.69. Secret. ([A 1099].) PRO WO 33/401
- [Another edition.] North Irish Coast Defence Scheme. 1909 Revision. G.S.G.S. N<sup>o</sup> 1551<sup>(b)</sup>. Intell: Div: War Office, Aug. 1901. October 1909.  
In: *Ireland. Defence Scheme. North Irish Defended Ports*. 1909. pp.47,43. Secret. ([A 1362].) PRO WO 33/484
- [Another edition.] North Irish Defended Ports Scheme. MCE Superseded
- 1552 — Nigeria. Sketch map of country round proposed new Head Quarters [on the River Kaduna].  
I.D.W.O. No. 1552(a). Printed at the Ordnance Survey Office, Southampton, 1901.  
1:126,720. 59 x 31cm.  
"C.O. 19520/01".  
PRO MPG 914(4)  
MCE Superseded
- [Another copy.]  
Bottom edge cropped.  
In: *Northern Nigeria. Report for the period from 1st January, 1900, to 31st March, 1901, by the High Commissioner of Northern Nigeria, Brigadier-General Sir F. Lugard, K.C.M.G., C.B., D.S.O.* London: H.M.S.O., 1902. pp.29. 1/10. (Colonial reports - annual. No. 346.) (Cd. 788-16.)  
BL B.S.Ref.1902.lxv.
- Nigeria. Lokoja Cantonment.  
I.D.W.O. No. 1552(b). Printed at the Ordnance Survey Office, Southampton, 1901.  
1:7,200. 34 x 40cm.  
"C.O. 19520/01".  
PRO MPG 914(3)  
MCE Superseded
- [Another copy.]  
In: *Northern Nigeria. Report for the period from 1st January, 1900, to 31st March, 1901, by the High Commissioner of Northern Nigeria, Brigadier-General Sir F. Lugard, K.C.M.G., C.B., D.S.O.* London: H.M.S.O., 1902. pp.29. 1/10. (Colonial reports - annual. No. 346.) (Cd. 788-16.)  
BL B.S.Ref.1902.lxv.

- Nigeria. Proposed new Cantonment. Near Wushishi. I.D.W.O. No. 1552(c). Printed at the Ordnance Survey Office, Southampton, 1901.  
1:7,200. 39 x 31cm.  
"C.O. 19520/01".
- PRO MPG 914(5)  
MCE Superseded
- [Another copy.]  
In: *Northern Nigeria. Report for the period from 1st January, 1900, to 31st March, 1901, by the High Commissioner of Northern Nigeria, Brigadier-General Sir F. Lugard, K.C.M.G., C.B., D.S.O.* London: H.M.S.O., 1902. pp.29. 1/10. (Colonial reports - annual. No. 346.) (Cd. 788-16.)
- BL B.S.Ref.1902.lxv.
- 1553 [Sketch map showing railways in British & German East Africa.]
- 1554 — [Map of Nigeria showing railways constructed and railways contemplated.]  
I.D.W.O. N<sup>o</sup> 1554. Heliozincographed at the Ordnance Survey Office, Southampton, 1901.  
1:5,968,512. 25 x 21cm.  
"C.O. 18330/01".
- PRO MPGG 36(1)  
MCE Superseded
- [Another edition.] Revised September 1905.  
Lacks Colonial Office file reference.
- MCE Superseded
- [Another copy.]  
In: *Correspondence relating to Railway Construction in Southern Nigeria.* London: H.M.S.O., 1905. pp.203. 3/6. (Cd. 2787.)
- BL B.S.Ref.1906.lxxxviii.
- 1555 [Sketch of railways proposed and constructed in West Africa. (Revised 1905.)]
- 1556 — Gold Coast. Environs of Kumassi. From sketches by Major A.F. Gordon, Cap<sup>t</sup> H.B. Rowlands, Cap<sup>t</sup> H.H. Morris and Cap<sup>t</sup> R.E.L. Townsend, 2<sup>nd</sup> Batt<sup>n</sup> C. Africa Regt.  
Int. Div., W.O., N<sup>o</sup> 1556. Heliozincographed at the Ordnance Survey Office, Southampton, 1901.  
1:31,680. 57 x 56cm.
- MCE Superseded
- [Another edition.] From sketches by Officers of the 2<sup>nd</sup> Batt<sup>n</sup> K.A. Rifles & 1<sup>st</sup> Batt<sup>n</sup> Gold Coast Regt.  
I.D., W.O., N<sup>o</sup> 1556. Intel: Div: War Office, 1901. Additions May, 1903.  
2sh. 62 x 85 & 57 x 85cm.
- PRO CO 700 Gold Coast  
47  
MCE Superseded

- 1557 — Map of Western Barotseland To accompany Major Harding's Reports d/d Jan & Feb 1901.  
I.D.W.O. N<sup>o</sup>. 1557. Printed at the Ordnance Survey Office Southampton 1901.  
1:1,267,200. 62 x 45cm.  
"W.H. Harding, Monza Fort, March 1901."  
"C.O. 19797/01."
- PRO MFQ 488(2)  
PRO MPG 1048(6)  
MCE Superseded
- 1558 — Spion Kop & Vaal Krantz.  
I.D.W.O. N<sup>o</sup>. 1558. Printed at the Ordnance Survey Office Southampton.  
1:15,840. 2sh. 56 x 70cm.  
" ... Reproduced at the Intelligence Division, War Office from an Original supplied by Lieut. Ommanney. R.E. ... "
- MCE Superseded
- 1559 — Spion Kop (West) & Venters Spruit.  
I.D.W.O. No. 1559. Printed at the Ordnance Survey Office Southampton 1901.  
1:15,840. 62 x 79cm.  
" ... Reproduced at the Intelligence Division, War Office from an Original supplied by Lieut Skipwith R.E. ... "
- MCE Superseded
- 1560 [Natal. Proposed new districts (1901).]
- 1561 — Compiled Map of the Anglo-French Boundary Commissions Gambia 1895-96 & 98-99. Shewing the positions of River bends, towns, roads and boundary marks as determined by the Joint Commission and recorded in the Official Reports signed in duplicate by the Commissioners of both Nations. Assistant Commissioner A.H. Tyler Lieut. R.E. Henry Reeve, Chief Commissioner, 31<sup>st</sup> May 1899.  
I.D.W.O. N<sup>o</sup> 1561. Printed at the Ordnance Survey Office Southampton. 1901.  
1:31,680. 2sh. 98 x 58 & 98 x 61cm.
- [PRO CO 700 Gambia 27]  
PRO MR 1290(3,4)  
MCE E33(105)
- 1562 — Sketch Map of the Sudan-Eritrea Frontier south of Sabderat.  
I.D., W.O., N<sup>o</sup> 1562.  
1:250,000. 65 x 56cm.  
*Endorsed:* M.G. Talbot, Miralai, Commissioner for the Sudan. Todluk, 16<sup>th</sup> April 1901. Giuseppe Lolli di Filignano, Tenente Cav. Piemonte Reale icaricato dal Governo dell Eritrea. Todluk, 16 Aprile 1901.
- BL 66430.(137.)  
[PRO FO 925/4373]  
PRO MR 1786(3)

- 1563 — No. I. Mersey Coast Defence Scheme. 1905 Revision. Appendix I. T.S.G.S. No. 1563(a). Intell. Div., War Office, July, 1901. Corrections, March, 1906. Printed at the Ordnance Survey Office, Southampton in 1906. 1:633,600. 2sh. 25 x 23 & 25 x 29cm. Shows the coast of North-west England and North Wales. "Secret".  
In: *Mersey Coast Defence Scheme*. 1906. pp.185. Secret. ([A 1065].) **PRO WO 33/389**
- [Another edition.] North Western Coast Defence Scheme. 1910 Revision. G.S.G.S. No. 1563(a). Corrections, March, 1910. Printed at the Ordnance Survey Office, Southampton in 1910. 1sh. 25 x 52cm. **MCE Superseded**
- 1564 — Colenso and Pieters. I.D.W.O. N<sup>o</sup> 1564. Printed at the Ordnance Survey Office Southampton 1901. 1:15,840. 4sh. 74 x 65 & 70 x 65cm. " ... Reproduced at the Intelligence Division, War Office from an Original supplied by Capt Kenney Herbert F.I.D. ... "  
**BL R.U.S.I. V17.21.**  
**MCE Superseded**
- 1565 — Reproduction of a Portion of the Map Awuna and Krepi shewing changes in the reputed positions of the River Aka and ten towns in its neighbourhood. I.D.W.O. N<sup>o</sup> 1565. Litho<sup>d</sup> at the I.D.W.O. Aug. 1901. 1:145,094. 32 x 33cm. "C.O. 1989/01."  
**[PRO CO 879/64]**  
**MCE Superseded**
- 1566 — Nyasa-Tanganyika boundary. Reduction from the German map. I.D.W.O. N<sup>o</sup> 1566. Litho<sup>d</sup> at the Intelligence Division, War Office. Sept. 1901. 1:506,880. 67 x 39cm. **[PRO CO 700 Rhodesia 30(2)]**  
**PRO MPK 391(3)**  
**MCE Superseded**
- [Another copy.]  
In: *Agreement ... relative to the boundary of the British and German spheres of interest between Lakes Nyasa and Tanganyika*. London: H.M.S.O., 1902. (Treaty series. No. 8. 1902.) (Cd. 1009.) **BL B.S.Ref.1902.cxxx.**
- 1567 — Anglo-Egyptian Sudan. Sketch Map of the districts surveyed by Col. the Hon. M.G. Talbot R.E. and B<sup>t</sup> Major C.W. Gwynn, D.S.O. R.E. between the parallels of 15°30' and 10°N. Lat. during the dry seasons of 1899-1900 and 1900-01. I.D.W.O. N<sup>o</sup> 1567. Litho<sup>d</sup> at the Intelligence Division War Office, Sept. 1901. 1:1,000,000. 41 x 61cm. **PRO MPKK 13(1)**  
**[PRO MPK 180(1)]**  
**MCE Superseded**



- [Another copy.]  
"Confidential".
- PRO MPI 715(16)  
PRO MR 1786(5,8)  
MCE Superseded
- [Another copy.]  
In: *Further Correspondence respecting Affairs in North-East Africa and Soudan*. Part VI. London: Foreign Office, 1904. pp.365. Confidential. (8126.)
- BL B.S.14/3509.[no.8126.]
- 1568 — Sketch of Magersfontein (enlarged from a sketch by N<sup>o</sup> 1 F<sup>d</sup> Survey Section.)  
I.D.W.O. N<sup>o</sup> 1568. Printed at the Ordnance Survey Office Southampton 1901.  
1:15,840. 2sh. 85 x 60cm.
- MCE Superseded
- 1569 — Sketch Map of the Persian Gulf & Arabian Coast.  
I.D.W.O. N<sup>o</sup> 1569. Intell: Div: War Office, Sept. 1901.  
1:3,801,600. 47 x 32cm.
- PRO FO 925/17001
- [Another edition.] Topographical Section, General Staff. N<sup>o</sup> 1569. War Office, March, 1905.
- PRO FO 925/17044
- 1570 — Map of Nigeria. To accompany Report from Brig: Gen: Sir F. Lugard to C.O., 1<sup>st</sup> May 1901.  
Intelligence Division, War Office, N<sup>o</sup> ... (1570).  
1:1,900,800. 70 x 59cm.  
Shows administrative boundaries.  
Overprinted on IDWO 1390.
- [PRO CO 700 Nigeria 15]  
MCE Superseded
- [Another edition.] Heliozincographed at the Ordnance Survey Office, Southampton, 1901.  
"Agents for the sale of maps ... London - Edward Stanford ... Price One Shilling and Sixpence."
- PRO MPG 914(2)
- 1571 — Map of Nigeria. To accompany the "Sergent Malamine" Arbitration Case on behalf of H.B.M's. Government.  
Intelligence Division, War Office, N<sup>o</sup> ... (1571).  
1:1,900,800. 70 x 59cm.  
Overprinted on IDWO 1390.  
In: *"Sergent Malamine" Arbitration. Case on behalf of His Britannic Majesty's Government*. pp.63. (7586.)
- BL B.S.14/3509.[no.7586.]
- [Another edition.]  
Shows administrative boundaries.
- MCE Superseded

- 1572 — Map to accompany a report of the journey from Nasser to Lake Rudolf by B<sup>t</sup> Major H.H. Austin C.M.G., D.S.O., R.E. I.D. N<sup>o</sup> 1572<sup>(a)</sup>. Litho<sup>d</sup> at the Intelligence Division, War Office, Dec<sup>br</sup> 1901.  
1:1,000,000. 41 x 52cm.  
"Confidential".
- [Another copy.]  
In: *Further Correspondence respecting Affairs in North-East Africa and Soudan*. Part VI. London: Foreign Office, 1904. pp.365. Confidential. (8126.)
- Map to accompany a report from B<sup>t</sup> Major H.H. Austin, C.M.G., D.S.O., R.E. to F.O. of November 29. 1901 showing route followed from the North of Lake Rudolf to Railway at Lake Nakuro.  
I.D.W.O. N<sup>o</sup> 1572<sup>(b)</sup> Litho<sup>d</sup> at the Intell. Div., War Office, Dec. 1901.  
1:1,900,800. 18 x 43cm.
- [Another copy.]  
In: *Further Correspondence respecting Affairs in North-East Africa and Soudan*. Part VI. London: Foreign Office, 1904. pp.365. Confidential. (8126.)
- 1573 — Samoa or Navigator Islands. Plan of Apia showing the position of Mataafa forces March 15<sup>th</sup> 1899.  
I.D., W.O., N<sup>o</sup> 1573. Printed at the Ordnance Survey Office Southampton 1901.  
1:16,200 approx. 62 x 40cm.  
"(Sgd:) F.C.D. Sturdee 24.10.01 Captain. R.N."
- 1574 — Sierra Leone. Africa. 1:250,000. Compiled in the Intelligence Division, War Office. 1902.  
I.D., W.O., N<sup>o</sup> 1574. Heliozincographed at the Ordnance Survey Office Southampton. 1902.  
6sh. 66 x 44cm.  
"E. Manning, Compiler."  
The set comprises: sheet 58-L: Karina; sheet 58-P: Free Town; sheet 59-I: Falaba; sheet 59-M: Panguma; sheet 70-D: Sherbro Island; sheet 71-A: Bandajuma.  
A revised edition of these sheets was issued in 1906 as part of IDWO 1764.

[PRO MPK 180(2)]  
PRO MPKK 13(2)  
MCE Superseded

BL B.S.14/3509.[no.8126.]

PRO MPKK 13(3)  
MCE Superseded

BL B.S.14/3509.[no.8126.]

MCE Superseded

BL 65655.(3.)  
[PRO CO 700 Sierra Leone  
39]  
MCE Superseded

- 1575 — Sketch map of Northern Nigeria shewing Division into Provinces.  
I.D.W.O. N<sup>o</sup> 1575. Litho<sup>d</sup> at the Intelligence Division, War Office. Nov. 1901.  
1:6,000,000. 23 x 20cm.  
In: *Northern Nigeria. Report for the period from 1st January, 1900, to 31st March, 1901, by the High Commissioner of Northern Nigeria, Brigadier-General Sir F. Lugard, K.C.M.G., C.B., D.S.O.* London: H.M.S.O., 1902. pp.29. 1/10. (Colonial reports - annual. No. 346.) (Cd. 788-16.)  
BL B.S.Ref.1902.lxv.
- 1576 — Austrian Manoeuvres 1901.  
I.D.W.O. N<sup>o</sup> 1576. Printed at the Ordnance Survey Office, Southampton, in 1901.  
1:200,000. 32 x 29cm.  
Shows the central part of the Drava valley.  
In: *Extracts from the Reports of Various Officers on the Manœuvres in Austria-Hungary, France, Germany, Holland, Roumania, Russia, Servia, and Switzerland.* 1901. pp.121. Confidential. (A.727.)  
PRO WO 33/225
- 1577 — N.W. Rhodesia showing encroachments of Portuguese in country under Lewanika's rule.  
I.D.W.O. N<sup>o</sup> 1577. Litho<sup>d</sup> at the Intelligence Division, War Office. Nov. 1901.  
1:3,548,160. 26 x 19cm.  
Endorsed: R.T. Coryndon Lealui, 15 Oct. 1900.  
"5942/01."  
PRO MPG 1048(2)  
MCE Superseded
- 1578 — Skeleton map of the Sudan to illustrate the sheets of the  $\frac{1}{250,000}$  series (I.D.W.O. 1489). The shading denotes sheets published, January 1902.  
I.D.W.O. N<sup>o</sup> 1578.  
1:4,000,000. 51 x 58cm.  
Overprinted on IDWO 1513.  
BL 63510.(162.)  
BL R.U.S.I. B70.
- [Another edition.] The shading denotes sheets published, January 1904.  
BL 63510.(162.)  
BL R.U.S.I. B218.  
PRO FO 925/7247
- [Another edition.] The Anglo-Egyptian Sudan. The shading denotes sheets published, October 1904.  
Overprinted on IDWO 1856.  
BL 63510.(162.)  
MCE Superseded

- 1579 — French Eastern Manoeuvres 1901.  
I.D.W.O. N<sup>o</sup> 1579<sup>a</sup> Printed at the Ordnance Survey Office,  
Southampton, 1902.  
1:200,000. 40 x 30cm.  
Shows the area from Rheims, north-east to the River Aisne and beyond.  
In: *Extracts from the Reports of Various Officers on the Manoeuvres in  
Austria-Hungary, France, Germany, Holland, Roumania, Russia, Servia, and  
Switzerland.* 1901. pp.121. Confidential. (A.727.)
- PRO WO 33/225
- French Western Manoeuvres 1901.  
I.D.W.O. N<sup>o</sup> 1579<sup>b</sup> Printed at the Ordnance Survey Office,  
Southampton, 1902.  
1:100,000. 28 x 28cm.  
Shows the area around La Rochelle.  
In: *Extracts from the Reports of Various Officers on the Manoeuvres in  
Austria-Hungary, France, Germany, Holland, Roumania, Russia, Servia, and  
Switzerland.* 1901. pp.121. Confidential. (A.727.)
- PRO WO 33/225
- 1580 — Roumanian Manoeuvres 1901.  
I.D.W.O. N<sup>o</sup> 1580. Printed at the Ordnance Survey Office,  
Southampton, in 1901.  
1:100,000. 89 x 294mm.  
Shows the area to the west of Galatz.  
In: *Extracts from the Reports of Various Officers on the Manoeuvres in  
Austria-Hungary, France, Germany, Holland, Roumania, Russia, Servia, and  
Switzerland.* 1901. pp.121. Confidential. (A.727.)
- PRO WO 33/225
- 1581 — Sketch map of Japan showing military districts.  
I.D.W.O. N<sup>o</sup> 1581. Lithographed at the Intell: Div: War Office  
Dec: 1901.  
1:5,632,000 approx. 27 x 15cm.  
In: *Handbook of the military forces of Japan.* London: H.M.S.O., 1901. pp.207.  
For official use only.
- MOD Foreign Armies  
Handbooks. BB7/BB.
- 1582 — German Imperial Manoeuvres 1901.  
I.D.W.O. N<sup>o</sup> 1582<sup>a</sup> Printed at the Ordnance Survey Office,  
Southampton, in 1901.  
1:750,000. 27 x 27cm.  
Shows East and West Prussia.  
In: *Extracts from the Reports of Various Officers on the Manoeuvres in  
Austria-Hungary, France, Germany, Holland, Roumania, Russia, Servia, and  
Switzerland.* 1901. pp.121. Confidential. (A.727.)
- PRO WO 33/225

- German Imperial Manoeuvres 1901.  
I.D.W.O., N<sup>o</sup> 1582<sup>p</sup>. Printed at the Ordnance Survey Office, Southampton, in 1901.  
1:100,000. 35 x 53cm.  
Shows area to west of the River Vistula from Mewe to below Dibschau.  
In: *Extracts from the Reports of Various Officers on the Manoeuvres in Austria-Hungary, France, Germany, Holland, Roumania, Russia, Servia, and Switzerland.* 1901. pp.121. Confidential. (A.727.) PRO WO 33/225
- German Manoeuvres - 38<sup>th</sup> Division.  
I.D.W.O. N<sup>o</sup> 1582<sup>c</sup>. Heliozincographed at the Ordnance Survey Office, Southampton, 1902.  
1:150,000. 55 x 45cm.  
Shows eastern Thuringia.  
In: *Extracts from the Reports of Various Officers on the Manoeuvres in Austria-Hungary, France, Germany, Holland, Roumania, Russia, Servia, and Switzerland.* 1901. pp.121. Confidential. (A.727.) PRO WO 33/225
- 1583 — Sketch Map of N.W. Frontier of India. BL 52450.(234.)  
I.D.W.O. N<sup>o</sup> 1583. Lith<sup>d</sup> at the Intell: Div: War Office, Dec. 1901. MCE Superseded  
1:6,082,560. 36 x 32cm.
- 1584 — Germany at the outbreak of the war 1866. MCE Superseded  
I.D.W.O. N<sup>o</sup> 1584. Heliozincographed at the Ordnance Survey Office, Southampton, 1902.  
1:1,500,000. 72 x 53cm.  
*Inset: S.W. Austria in 1866, 1:3,700,000.*
- 1585 — Russian Manoeuvres 1901.  
I.D.W.O. N<sup>o</sup> 1585. Heliozincographed at the Ordnance Survey Office, Southampton, 1902.  
1:420,000. 64 x 29cm.  
Shows the country along the southern shore of the Gulf of Finland from St Petersburg to Vessenburg.  
In: *Extracts from the Reports of Various Officers on the Manoeuvres in Austria-Hungary, France, Germany, Holland, Roumania, Russia, Servia, and Switzerland.* 1901. pp.121. Confidential. (A.727.) PRO WO 33/225
- 1586 — Sketch Map of South Africa shewing districts in Cape Colony occupied by Boers. Compiled from information supplied by the Attorney General's Department.  
I.D.W.O. N<sup>o</sup> 1586. Lith<sup>d</sup> at the Intell: Div: War Office, Jan. 1902.  
1:3,991,680. 53 x 30cm.  
"Dec. 4<sup>th</sup> 1901 - (Sgd) James Deane, Major Mil. Sec."  
"C.O. <sup>45272</sup>/<sub>5</sub> / 01."

- In: *Further Correspondence relating to the War in South Africa*. London: Colonial Office, 1903. pp.211. Confidential. (African (South) No. 669) **PRO CO 879/72**
- 1587 [Aldershot District. 1902.]
- 1588 — Plan of Cape S<sup>t</sup> James. Map 2. **BL Maps Z.12.[1588.]**  
 I.D.W.O. N<sup>o</sup> 1588<sup>b</sup>  
 1:28,160. 46 x 36cm.  
 Shows the north-east bank of the Saigon River at the point where it reaches the sea.  
 "Secret".
- Plan of Saigon. Traced from French map. **BL Maps Z.12.[1588.]**  
 I.D., W.O., N<sup>o</sup> 1588c. Printed at the Ordnance Survey Office Southampton 1902.  
 1:26,280 approx. 34 x 39cm.  
 "Confidential".
- 1589 — Map of South Korea taken from the Japanese Staff Map. **BL 60660.(32.)**  
 I.D.W.O. N<sup>o</sup> 1589. Zinco<sup>d</sup> at the Intel: Div., War Office, Feb: 1902.  
 1:1,000,000. 36 x 51cm.
- 1590 — Approaches to the Legation Quarter, Seoul, from the R. Han. Map 1.  
 I.D., W.O., N<sup>o</sup> 1590<sup>a</sup> Heliozincographed at the Ordnance Survey Office, Southampton, 1902.  
 1:42,500 approx. 12 x 18cm.  
 In: *Military Report on Korea*. 1903. pp.72. Confidential. (A.766.) **PRO WO 33/255**
- [Another copy.]  
 In: *Military Report on Korea*. Second edition. 1904. pp.72. Confidential. (A.850.) **PRO WO 33/292**
- Compass Sketch of the Western Quarter of Seoul. By Colonel G.F. Browne. Map 2.  
 I.D., W.O., N<sup>o</sup> 1590<sup>b</sup> Heliozincographed at the Ordnance Survey Office, Southampton, 1902.  
 1:14,400. 14 x 17cm.  
 In: *Military Report on Korea*. 1903. pp.72. Confidential. (A.766.) **PRO WO 33/255**
- [Another copy.]  
 In: *Military Report on Korea*. Second edition. 1904. pp.72. Confidential. (A.850.) **PRO WO 33/292**

- 1591 — Madagascar. Country round Diégo Suarez.  
Intell: Div: W.O. No. 1591. Compiled & Lith<sup>d</sup> at the Intell: Div:  
War Office, July 1902.  
1:126,720. 91 x 64cm.  
"Secret."  
In: *Military Report on Madagascar and adjacent French islands*. 1902. pp.69.  
Secret. ([A 753].) **PRO WO 33/244**
- 1592 — Map of the Gold Coast Colony and neighbouring  
territories.  
I.D.W.O. N<sup>o</sup> 1592. Additions Feb. 1902.  
1:506,880. 98 x 62cm.  
Overprinted on IDWO 1097(a) to show boundaries. **BL 65330.(31.)**  
**[PRO CO 700 Gold Coast**  
**45]**  
**MCE Superseded**
- 1593 — Sketch Map of Algeria-Tunisia shewing Railways,  
Telegraphs & Cables. **PRO FO 925/7129**  
I.D.W.O. N<sup>o</sup> 1593. Zincographed at the Intell: Div: War Office  
March 1903.  
1:2,000,000. 64 x 59cm.  
"Confidential."
- 1594 — Sketch map of Barotseland. To accompany report dated **PRO MPG 916(1)**  
Oct. 9<sup>th</sup> 1901.  
I.D., W.O. N<sup>o</sup> 1594. Printed at the Ordnance Survey Office  
Southampton 1902.  
1:1,900,800. 38 x 49cm.  
"C.O. 5700/02".
- 1595 [French Indo-China, showing military posts (a) Annam, (b)  
Tonkin.]
- 1596 — Rough Sketch of Parry Sound.  
I.D.W.O. N<sup>o</sup> 1596. Zinco<sup>d</sup> at the Intell. Div. War Office. April  
1902.  
1:50,688. 39 x 39cm.  
"Secret."  
In: *Reconnaissance reports of Canada*. 1901 (C). *Parry Sound, Georgian Bay*.  
1903. pp.13. Secret. (A 780.) **PRO WO 33/266**
- 1597 — Rough Sketch of Sault S<sup>te</sup> Marie.  
I.D.W.O. N<sup>o</sup> 1597. Zinco<sup>d</sup> at the Intell: Div. W.O. April 1902.  
1:42,240. 74 x 50cm.  
"Secret."  
In: *Reconnaissance reports of Canada*. 1901 (B). *Sault Ste. Marie*. 1903. pp.22.  
Secret. (A 779.) **PRO WO 33/265**

- 1598 — Eye Sketch of Boer Position on 28.1.00. from Zwartz Kop, MCE Superseded  
by Cap<sup>t</sup>.Pollen. Wilts: Regt.  
I.D., W.O., N<sup>o</sup> 1598. Printed at the Ordnance Survey Office  
Southampton 1902.  
1:31,680. 50 x 37cm.
- 1599 — Canada. Reconnaissance Survey. 1895. Key plan.  
I.D.W.O. N<sup>o</sup> 1599. Litho<sup>d</sup> at the Intell: Div: War Office. April,  
1902.  
1:380,160. 36 x 32cm.  
Shows the southern extremity of Quebec Province around Montreal.  
"Section 1."  
In: *Reports on the Reconnaissance Survey of Canada*. 1895. pp.101. Secret. PRO WO 33/268  
(A.782.)
- 1600 — Temporary Bridge Site over S<sup>t</sup> Lawrence River. Map 2.  
I.D.W.O. N<sup>o</sup> 1600. Lithographed at the Intell: Div: W.O. April  
1902.  
1:63,360. 27 x 34cm.  
Shows two proposed sites to the north-east of Montreal.  
"Section 1."  
In: *Reports on the Reconnaissance Survey of Canada*. 1895. pp.101. Secret. PRO WO 33/268  
(A.782.)
- 1601 — Section of Bridge. Ottawa River - Vandreuil - Montreal  
Island. Map 3.  
I.D.W.O. N<sup>o</sup> 1601. Litho<sup>d</sup> at the Intelligence Division, War  
Office, May 1902.  
1:1,800 (horizontal) & 1:360 (vertical). 30 x 22cm.  
"Section 1."  
In: *Reports on the Reconnaissance Survey of Canada*. 1895. pp.101. Secret. PRO WO 33/268  
(A.782.)
- 1602 — Sketch of Perrot Island.  
I.D.W.O N<sup>o</sup> 1602. Litho<sup>d</sup> at the Intelligence Division W.O.  
April, 1902.  
1:63,360. 32 x 22cm.  
"Section 4."  
In: *Reports on the Reconnaissance Survey of Canada*. 1895. pp.101. Secret. PRO WO 33/268  
(A.782.)



- 1603 — Sketch of Bizard Island.  
I.D.W.O. N<sup>o</sup> 1603. Litho<sup>d</sup> at the Intelligence Division, War Office. April 1902.  
1:63,360. 29 x 21cm.  
"Section 4."  
In: *Reports on the Reconnaissance Survey of Canada*. 1895. pp.101. Secret. PRO WO 33/268  
(A.782.)
- 1604 — Sketch of Island of Montreal. Road map.  
I.D.W.O. N<sup>o</sup> 1604. Lithographed at the Intell: Div: W.O. April 1902.  
1:126,720. 41 x 26cm.  
"Section 3."  
In: *Reports on the Reconnaissance Survey of Canada*. 1895. pp.101. Secret. PRO WO 33/268  
(A.782.)
- 1605 — The London Defence Positions. MCE Superseded  
I.D.W.O. N<sup>o</sup> 1605. Intell: Div., War Office, April 1902.  
1:253,440. 52 x 40cm.  
"Secret".
- 1606 — Railway Map of the North Eastern Portion of the United States. MCE Superseded  
I.D., W.O., N<sup>o</sup> 1606.  
1:2,000,000. 2sh. 54 x 61cm.  
"Confidential."
- [Another copy.]  
In: *A Study of the Strategical Conditions Existing on the Canadian Frontier*. PRO WO 33/320  
1904. pp.109. Secret. ([A 921].)
- [Another edition.] Topographical Section, General Staff, N<sup>o</sup> MCE Superseded  
1606. War Office, May 1907.  
4sh. 54 x 61 & 69 x 58cm.  
*Sheets 3 and 4 bear the title: Railway Map of the North Western portion of the United States and a part of Canada.*  
"Secret".
- 1607 — La Réunion. Taken from French Staff map.  
I.D., W.O., N<sup>o</sup> 1607. Heliozincographed at the O.S.O., Southampton, 1902.  
1:500,000. 18 x 19cm.  
In: *Military Report on Madagascar and adjacent French islands*. 1902. pp.69. PRO WO 33/244  
Secret. ([A 753].)

- 1608 — Mayotte. Taken from French Staff map.  
I.D., W.O., N<sup>o</sup> 1608. Heliozincographed at the O.S.O.,  
Southampton, 1902.  
1:500,000. 14 x 12cm.  
In: *Military Report on Madagascar and adjacent French islands*. 1902. pp.69. **PRO WO 33/244**  
Secret. ([A 753].)
- 1609 — S<sup>te</sup> Marie. Taken from French Staff map.  
I.D., W.O., N<sup>o</sup> 1609. Heliozincographed at the O.S.O.,  
Southampton, 1902.  
1:500,000. 10 x 13cm.  
In: *Military Report on Madagascar and adjacent French islands*. 1902. pp.69. **PRO WO 33/244**  
Secret. ([A 753].)
- 1610 — Nossi-Bé. Taken from French Staff map.  
I.D., W.O., N<sup>o</sup> 1610. Heliozincographed at the O.S.O.,  
Southampton, 1902.  
1:500,000. 10 x 10cm.  
In: *Military Report on Madagascar and adjacent French islands*. 1902. pp.69. **PRO WO 33/244**  
Secret. ([A 753].)
- 1611 — Carte du V Niger-Dallol Maouri. 1899. **PRO FO 925/7026**  
I.D., W.O., N<sup>o</sup> 1611. Heliozincographed at the Ordnance  
Survey Office Southampton 1902.  
1:1,250,000 approx. 18 x 24cm.  
Shows south-western part of French Niger territory.  
"Supplément au Bulletin du Comité de l'Afrique française de février  
1901."  
"F.O. 23711/01."
- 1612 — Occupation des Territoires Militaires du Tchad. Itinéraires **PRO FO 925/7028**  
de E. Gentil ... 1895-1901. Des Capitaines Joalland et Meynier  
1899-1901. Carte dressée par V. Huot ...  
I.D., W.O., N<sup>o</sup> 1612. Heliozincographed at the Ordnance  
Survey Office Southampton 1902.  
1:6,000,000. 39 x 24cm.  
Shows area around Fort Lamy and south-eastwards as far as Bangui.  
"Supplément au Bulletin du Comité de l'Afrique Française (Juin 1901)".  
"F.O. 23711/01."
- 1613 — Sketch map to illustrate Russian Forces in Asia.  
I.D.W.O. N<sup>o</sup> 1613. Lithographed at the Intell: Div: War Office.  
May 1902.  
1:13,774,464. 54 x 25cm.  
"Confidential".  
In: *Distribution of the Russian Military Forces in Asia*. 1902. pp.23. **MOD DMO series**  
Confidential. ([A 751].) **BB1/D.**

- 1614 — Tamatave defences. Madagascar.  
I.D.W.O. N<sup>o</sup> 1614. Transferred in Intell. Div. W.O. from Admiralty Chart N<sup>o</sup> 688.  
1:30,600. 41 x 29cm.  
"Secret".  
In: *Military Report on Madagascar and adjacent French islands*. 1902. pp.69. PRO WO 33/244  
Secret. ([A 753].)
- 1615 [No reference found.]
- 1616 — Pamanzi Island defences.  
I.D.W.O. N<sup>o</sup> 1616. Litho<sup>d</sup> at the Intell: Div: W.O. May, 1902.  
1:34,850 approx. 24 x 20cm.  
An hydrographic chart  
"Secret".  
In: *Military Report on Madagascar and adjacent French islands*. 1902. pp.69. PRO WO 33/244  
Secret. ([A 753].)
- 1617 — Northern Nigeria. Compiled in the Intelligence Division, War Office. 1902. BL 65280.(7.)  
I.D.W.O. N<sup>o</sup> 1617. Heliozincographed at the O.S.O., PRO CO 700 Nigeria 17  
Southampton, 1902. MCE Superseded  
1:500,000. 8sh. 66 x 45cm.  
Extends between 8° and 12°N.
- 1618 — Sketch illustrating a memorandum on Nicholson's Nek. MCE Superseded  
I.D.W.O. N<sup>o</sup> 1618. Litho. at the Intell: Div: W.O. May, 1902.  
1:63,360. 20 x 32cm.  
Shows environs of Ladysmith.
- [Another copy.]  
In: [*Balfour Papers. Reports and Memoranda on Military and Inter-Service Affairs, 1895-1928.*] BL B.P.13/33.[vol.1.]
- 1619 [No reference found.]
- 1620 — Map to accompany the Land Defence of the Eastern Zone. MCE Superseded  
I.D.W.O. N<sup>o</sup> 1620. Intell Div:, War Office, Aug. 1902. Revised April, 1903.  
1:253,440. 61 x 77cm.  
Shows East Anglia.  
"Secret".
- [Another copy.]  
In: *The Land Defence of the United Kingdom. Eastern Zone*. London: War Office, 1903. pp.515. Secret. ([A 829].) PRO WO 33/532

- 1621 — Battle of Gras Pan November 25<sup>th</sup> 1899. MCE Superseded  
 I.D.W.O. N° 1621. Printed at the Ordnance Survey Office,  
 Southampton, 1902.  
 1:18,635. 48 x 58cm.  
 " ... Reproduced at the Intelligence Division, War Office from an  
 Original supplied by Lieut. Cuthbert. Scots G<sup>ds</sup> ... "
- 1622 — Battle of Magersfontein. BL W.O.O.G. 498.  
 I.D.W.O. N° 1622.  
 1:15,840. 47 x 49cm.  
 Fair tracing, ink on linen.  
 "Note. Reproduced at the Intelligence Division, War Office from an  
 Original supplied by Lieut. Cuthbert, Scots Guards."
- 1623 — Battle of Belmont November 23<sup>rd</sup> 1899. MCE Superseded  
 I.D.W.O. N° 1623. Printed at the Ordnance Survey Office,  
 Southampton, 1902.  
 1:15,840. 47 x 53cm.  
 " ... Reproduced at the Intelligence Division, War Office from an  
 Original supplied by Lieut. Cuthbert. Scots G<sup>ds</sup> ... "
- 1624 — Madagascar.  
 I.D.W.O. N° 1624. Heliozincographed at the Ordnance Survey  
 Office, Southampton, 1902.  
 1:2,000,000. 42 x 88cm.  
 Inset: S<sup>t</sup> Paul, 1:250,000.  
 In: *Military Report on Madagascar and adjacent French islands*. 1902. pp.69. PRO WO 33/244  
 Secret. ([A 753].)
- 1625 — Map of portions of British Guiana & Brazil. Prepared to BL 84010.(7.)  
 illustrate the case presented on the part of His Britannic [PRO CO 700 British  
 Majesty's Government in the matter of the Boundary between Guiana 63A(1)]  
 British Guiana and the Republic of Brazil. Compiled in the [PRO FO 925/12009]  
 Intelligence Division, War Office, 1902.  
 I.D., W.O., N° 1625.(a). Reproduced and Printed for the  
 Intelligence Division, War Office, by Edward Stanford, 1902.  
 1:1,000,000. 67 x 66cm.
- [Another copy.] BL Maps 145.e.33.  
 In: *Atlas annexé au mémoire présenté par le gouvernement de sa Majesté  
 Britannique à sa Majesté le Roi d'Italie dans sa qualité d'arbitre entre la Grande  
 Bretagne et les États Unis du Brésil selon les articles d'un Traité ratifié à Rio de  
 Janeiro, le 28 janvier, 1902.*

- Map of portions of British Guiana & Brazil with boundaries coloured to illustrate the diplomatic correspondence. Compiled in the Intelligence Division, War Office, 1902. I.D., W.O., N° 1625.(b). Reproduced and Printed for the Intelligence Division, War Office, by Edward Stanford, 1902. 1:1,000,000. 67 x 66cm.  
In: *Atlas annexé au mémoire présenté par le gouvernement de sa Majesté Britannique à sa Majesté le Roi d'Italie dans sa qualité d'arbitre entre la Grande Bretagne et les États Unis du Brésil selon les articles d'un Traité ratifié à Rio de Janeiro, le 28 janvier, 1902.* [PRO CO 700 British Guiana 63A(2)]  
BL Maps 145.e.33.
- 1626 — Straits Settlements. Map of Pinang Island. I.D.W.O. N° 1626. Heliozincographed at the Ordnance Survey Office, Southampton, 1902. 1:126,720. 22 x 13cm.  
Shows the northern part of the island with the adjacent coast of Malaya.  
In: *Straits Settlements. Defence Scheme.* London: Foreign Office, 1902. pp.128. Secret. (C.O. No. 14521. S.) PRO CAB 11/61
- 1627 — Sketch Map of a portion of the Canadian - United States Frontier. I.D., W.O., N° 1627. Heliozincographed at the Ordnance Survey Office, Southampton, 1902. 1:3,168,000. 15 x 17cm.  
Shows the boundary to the north of New York, Vermont, and New Hampshire.  
In: *The Military Geography of the northern frontier of the United States.* London: H.M.S.O., 1902. pp.48. Secret. (A.750.) MOD DMO series. BB1/D.
- 1628 — Battle of Modder River. November 28<sup>th</sup> 1899. I.D.W.O. N° 1628. Heliozincographed at the Ordnance Survey Office, Southampton, 1902. 1:15,840. 47 x 46cm.  
" ... Reproduced at the Intelligence Division, War Office from an Original supplied by Lieut. Cuthbert. Scots Gds. ... " MCE Superseded
- 1629 — Western Kordofan. Compiled by Bimbashi W. Lloyd under the superintendence of the Director of Sudan Surveys, 1902. I.D., W.O., N° 1629. Printed at the Ordnance Survey Office, Southampton, 1902. 1:500,000. 2sh. 78 x 44cm.  
"Drawn at Khartoum by Sergt. Scrutton R.E. May 1902." MCE Superseded

- 1630 — Eastern Kordofan. Compiled by Bimbashi W. Lloyd under the superintendence of the Director of Sudan Surveys, 1902. I.D., W.O., N<sup>o</sup> 1630. Printed at the Ordnance Survey Office, Southampton, 1902. 1:500,000. 65 x 89cm. "Drawn at Khartoum by Sergt. Scrutton R.E. May 1902." **MCE Superseded**
- 1631 — Southern Nigeria. Sketch Map to illustrate Aro Expedition 1901-2. Compiled from sketches by Officers of the Aro Field Force in conjunction with points fixed by Superintendent of Surveys, Southern Nigeria. I.D.W.O. N<sup>o</sup> 1631. 1:253,440. 81 x 60cm. "(Sgd) G.A. Steward, Captain, Manchester Regt. Old Calabar, 9<sup>th</sup> April 1902". **MCE Superseded**
- 1632 [Jamaica. Sketch plan of the district of Vere.]
- 1633 — Map Showing East African Railways. I.D.W.O. N<sup>o</sup> 1633. Heliozincographed at the O.S.O. Southampton, 1902. 1:3,957,464. 34 x 31cm. **MCE Superseded**
- [Another copy.]  
In: *Report by the Mombasa-Victoria (Uganda) Railway Committee on the Progress of the Works, 1901-1902*. London: H.M.S.O., 1902. pp.15. 2/2 ½. (Africa. No. 4 (1902).) (Cd. 1080.) **BL B.S.Ref.1902.lxix.**
- [Another edition.] Corrections June, 1903. **BL 66435.(3.)  
BL R.U.S.I. A24.49.  
MCE Superseded**
- 1634 — Attack on Tien-Tsin City 13<sup>th</sup> and 14<sup>th</sup> July 1900. I.D.W.O. N<sup>o</sup> 1634<sup>a</sup>. Heliozincographed at the Ordnance Survey Office Southampton 1903. 1:31,680. 41 x 28cm. **BL 61519.(17.)**
- [Another copy.]  
In: *Official Account of the Military Operations in China, 1900-1901*. pp.521. Confidential. (A.827.) **PRO WO 33/285**
- Sketch of action at Pei-Ts'ang, 5th August 1900. I.D., W.O., N<sup>o</sup> 1634<sup>b</sup>. Heliozincographed at the Ordnance Survey Office Southampton 1903. 1:31,680. 35 x 29cm. **BL 61519.(21.)**

- [Another copy.]  
In: *Official Account of the Military Operations in China, 1900-1901.* pp.521. PRO WO 33/285  
Confidential. (A.827.)
- Sketch of action at Yang-Tsun 6th. August 1900. BL 61519.(25.)  
I.D.W.O. N<sup>o</sup> 1634<sup>e</sup> Heliozincographed at the Ordnance Survey  
Office Southampton 1903.  
1:31,680. 25 x 36cm.
- [Another copy.]  
In: *Official Account of the Military Operations in China, 1900-1901.* pp.521. PRO WO 33/285  
Confidential. (A.827.)
- Relief of the Legations, 14<sup>th</sup> August 1900. BL 61520.(14.)  
I.D., W.O., N<sup>o</sup> 1634<sup>d</sup> Heliozincographed at the Ordnance  
Survey Office Southampton 1903.  
1:21,120. 25 x 20cm.
- [Another copy.]  
In: *Official Account of the Military Operations in China, 1900-1901.* pp.521. PRO WO 33/285  
Confidential. (A.827.)
- Relief of the Pei T'ang 16th August 1900. BL 61519.(20.)  
I.D.W.O. N<sup>o</sup> 1634<sup>e</sup> Heliozincographed at the Ordnance Survey  
Office Southampton 1903.  
1:21,120. 19 x 20cm.
- [Another copy.]  
In: *Official Account of the Military Operations in China, 1900-1901.* pp.521. PRO WO 33/285  
Confidential. (A.827.)
- Peking 14<sup>th</sup>, 15<sup>th</sup>, and 16<sup>th</sup> August 1900. BL 61520.(12.)  
I.D.W.O. N<sup>o</sup> 1634<sup>f</sup> Heliozincographed at the Ordnance Survey  
Office Southampton 1903.  
1:42,240. 24 x 22cm.
- [Another copy.]  
In: *Official Account of the Military Operations in China, 1900-1901.* pp.521. PRO WO 33/285  
Confidential. (A.827.)
- Defence of Legations Peking, June 20th to August 14th BL 61520.(11.)  
1900.  
I.D., W.O., N<sup>o</sup> 1634(g). Heliozincographed at the Ordnance  
Survey Office Southampton 1903.  
1:2,880. 31 x 30cm.

- [Another copy.]  
In: *Official Account of the Military Operations in China, 1900-1901.* pp.521.  
Confidential. (A.827.) **PRO WO 33/285**
- General plan of Ching-wang-tao. **BL 61519.(18.)**  
I.D.W.O. N<sup>o</sup> 1634<sup>h</sup> Heliozincographed at the Ordnance Survey  
Office Southampton 1903.  
1:9,600. 17 x 24cm.
- Sketch map of country around Ching-wang-tao, December **BL 61519.(19.)**  
1900.  
I.D., W.O., N<sup>o</sup> 1634(i). Heliozincographed at the Ordnance  
Survey Office Southampton 1903.  
1:31,680. 33 x 26cm.
- Sketch map of Peking Showing areas administered by the **BL 61520.(13.)**  
Powers after first occupation.  
I.D.W.O. N<sup>o</sup> 1634<sup>l</sup> Heliozincographed at the Ordnance Survey  
Office, Southampton, 1903.  
1:42,240. 25 x 22cm.
- [Another copy.]  
In: *Official Account of the Military Operations in China, 1900-1901.* pp.521.  
Confidential. (A.827.) **PRO WO 33/285**
- Sketch map of Peking Showing areas administered by the **BL 61520.(13.)**  
Powers after withdrawal of Russian and American Forces.  
I.D.W.O. N<sup>o</sup> 1634<sup>k</sup> Heliozincographed at the Ordnance Survey  
Office, Southampton, 1903.  
1:42,240. 25 x 22cm.
- [Another copy.]  
In: *Official Account of the Military Operations in China, 1900-1901.* pp.521.  
Confidential. (A.827.) **PRO WO 33/285**
- Rough sketch of Shan-hai-kuan and surrounding country **BL 61519.(24.)**  
(With Prismatic Compass, Distances paced).  
I.D.W.O. N<sup>o</sup> 1634<sup>l</sup> Heliozincographed at the Ordnance Survey  
Office, Southampton, 1903.  
1:7,920. 45 x 65cm.  
“(Sd.) C.H.W. Hunter, Lieut., R.E., 8<sup>th</sup> November 1900.”
- Plan of Tong-shan. **BL 61519.(23.)**  
I.D.W.O. N<sup>o</sup> 1634<sup>m</sup> Heliozincographed at the Ordnance Survey  
Office, Southampton, 1903.  
1:15,840. 48 x 51cm.  
“Surveyed by Chur Singh, Lance Naik, 4<sup>th</sup> Punjab Infantry.”



- Sketch illustrating Capture of the Taku Forts 17<sup>th</sup> June 1900.  
I.D.W.O. N<sup>o</sup> 1634n. Printed at the Ordnance Survey Office,  
Southampton, 1903.  
1:33,000 approx. 24 x 21cm. BL 61519.(22.)
- [Another copy.]  
In: *Official Account of the Military Operations in China, 1900-1901.* pp.521.  
Confidential. (A.827.) PRO WO 33/285
- 1635 — Plan of the Town of Ceuta. to face page 11. MCE Superseded  
I.D.W.O. 1635<sup>a</sup> Litho<sup>d</sup> at the Intell: Div: War Office : July. 1902.  
1:6,704. 33 x 22cm.  
*Endorsed:* E. Paul, Captain R.E., Intelligence Officer. Gibraltar. July. 1901.  
"Secret".
- Ceuta. Panoramic view from North Bay along the meridian  
line of Gibraltar. MCE Superseded  
I.D.W.O. 1635<sup>b</sup> Litho<sup>d</sup> at the Intell: Div: War Office : July. 1902.  
68 x 16cm.  
*Endorsed:* E. Paul, Captain R.E., Intelligence Officer. Gibraltar. July. 1901.  
"Secret".
- Ceuta Fortress and Campo. PRO FO 925/7670  
T.S.G.S. No. 1635<sup>c</sup> Litho<sup>d</sup> at the Intell: Div: War Office : August  
1902. Revised December 1906. MCE Superseded  
1:20,000. 54 x 72cm.  
"Secret".
- 1636 — S<sup>t</sup> Vincent. Shewing area devastated by Volcanic Eruption. [PRO CO 700 St Vincent  
12]  
I.D.W.O. N<sup>o</sup> 1636. Heliozincographed at the Ordnance Survey  
Office, Southampton, 1902.  
1:115,200 approx. 28 x 31cm.  
"Reduced from Admiralty Chart".  
In: *Correspondence relating to the Volcanic Eruptions in St. Vincent and  
Martinique in May, 1902, with map and appendix.* London: H.M.S.O. 1902.  
pp.99. 1/3. (Cd. 1201.) BL B.S.Ref.1902.lxvi.
- 1637 — Anglo-Egyptian Sudan. Sketch map Illustrating Article 1 of  
the Treaty between Great Britain and Ethiopia signed at Adis  
Ababa the 15<sup>th</sup> day of May, 1902. [PRO FO 925/7192]  
[PRO MPK 214(1,2)]  
[PRO MPKK 45(1)]  
MCE Superseded  
I.D.W.O. N<sup>o</sup> 1637. Litho<sup>d</sup> at the Intell. Div: War Office, July  
1902.  
1:1,000,000. 47 x 99cm.
- [Another copy.]  
In: *Treaties ... relative to the frontiers between the Soudan, Ethiopia, and  
Eritrea.* London: H.M.S.O., 1902. (Treaty series. No. 16. 1902.) (Cd. 1370.) BL B.S.Ref.1902.cxxx.

- 1638 — London Defence Positions. Map B. N<sup>o</sup> 1. **MCE Superseded**  
 I.D.W.O. N<sup>o</sup> 1638<sup>(\*)</sup> Intell: Div: War Office, Aug. 1902.  
 1:63,360. 93 x 31cm.  
 Shows country from Aldershot to Redhill.  
 "Secret".
- London Defence Positions. Map B. N<sup>o</sup> 2. **MCE Superseded**  
 I.D.W.O. N<sup>o</sup> 1638<sup>(b)</sup> Intell: Div: War Office, Aug. 1902.  
 1:63,360. 46 x 61cm.  
 Shows the area to the south-east of London extending to Tonbridge.  
 "Secret".
- London Defence Positions. Map B. N<sup>o</sup> 3. **MCE Superseded**  
 I.D.W.O. N<sup>o</sup> 1638<sup>(c)</sup> Intell: Div: War Office, Aug. 1902.  
 1:63,360. 63 x 50cm.  
 Shows the area to the north-east of London extending to Chelmsford.  
 "Secret".
- 1639 — Sketch map of German South West Africa. **PRO CO 700 South Africa**  
 I.D.W.O. N<sup>o</sup> 1639. Prepared at the Intell: Div: War Office. **49**  
 September, 1902. **MCE Superseded**  
 1:3,000,600. 40 x 42cm.
- [Another copy.]  
 In: *Memorandum on the military situation in German South-West Africa.* **BL B.P.13/33.[vol.3.]**  
 1905. pp.4. Secret. (AA.)
- [Another edition.] Additions November, 1904. **MCE Superseded**
- [Another edition. Additions] September, 1905. **MCE Superseded**
- 1640 — Fiji Defence Scheme. Plan of Suva Peninsula and Surroundings.  
 I.D.W.O. N<sup>o</sup> 1640. Lithographed at the Intell: Div: War Office.  
 Sept<sup>r</sup> 1902.  
 1:31,680. 41 x 27cm.  
 An hydrographic chart.  
 "Secret".
- In: *Fiji Islands. Defence Scheme.* London: Foreign Office, 1902. pp.13. **PRO CAB 11/46**  
 Secret. (C.O. No. 16968.)
- [Another copy.]  
 In: *Fiji Islands. Defence Scheme.* London: Foreign Office, 1912. pp.14. **PRO CAB 11/47**  
 Secret. (C.O. No. 18177/12.)
- [Another edition.] Revised to April, 1914. **MCE Superseded**

- [Another copy.]  
In: *Fiji Islands. Defence Scheme*. London: Foreign Office, 1914. pp.24.  
Secret (C.O. No. 10342/14.) PRO CAB 11/48
- 1641 — Swakopmund - Windhoek Railway (German South West Africa).  
I.D.W.O. 1641. Litho<sup>d</sup> at the Intell: Div: War Office, August: 1902.  
1:1,200,000. 40 x 23cm.  
With a gradient profile, vertical scale 1:60,000. MCE Superseded
- 1642 — Sketch map of Korea. Map 3.  
I.D.W.O. N<sup>o</sup> 1642. Lithographed at the Intell: Div: War Office. Sept<sup>f</sup> 1902.  
1:2,914,560. 34 x 40cm.  
"Based on I.D. 935 with additions and corrections from a sketch supplied by Col. G.F. Browne D.S.O."  
In: *Military Report on Korea*. 1903. pp.72. Confidential. (A.766.) PRO WO 33/255
- [Another edition.] Sketch map of Korea. BL 60660.(21.)  
"Agents for the sale of maps ... London - Edward Stanford ... Price 1/-." [PRO FO 925/25015, 25243]
- [Another copy.]  
In: *Military Report on Korea*. Second edition. 1904. pp.72. Confidential. (A.850.) PRO WO 33/292
- 1643 — Map of the northern portion of South America prepared to illustrate the case presented on the part of His Britannic Majesty's Government in the matter of the boundary between British Guiana and the Republic of Brazil.  
I.D., W.O., N<sup>o</sup> 1643. Drawn and printed for the Intelligence Division, War Office, by Messrs J. Bartholomew & C<sup>o</sup>, Edinburgh.  
1:10,000,000. 62 x 49cm.  
In: *Atlas annexé au mémoire présenté par le gouvernement de sa Majesté Britannique à sa Majesté le Roi d'Italie dans sa qualité d'arbitre entre la Grande Bretagne et les États Unis du Brésil selon les articles d'un Traité ratifié à Rio de Janeiro, le 28 janvier, 1902.* BL Maps 145.e.33.
- 1644 [Senegal.]
- 1645 — New Caledonia. Map of Nouméa neighbourhood. Taken from the French  $\frac{1}{100000}$  Sheets. MCE Superseded  
I.D.W.O. N<sup>o</sup> 1645.  
1:40,000. 100 x 45cm.

- [Another edition.]  
With red defence overprint.  
"Secret".  
In: *Military report on New Caledonia*. 1903. pp.47. Secret. (A 807). **MOD 6.D.13. BB1/E**
- 1646 [Martinique. Country round Fort de France.]
- 1647 [Martinique. Country round Fort d'Alet.]
- 1648 — Sketch map of East Africa Protectorate to show Provinces and Districts. **BL 66910.(10)**  
I.D.W.O. N<sup>o</sup> 1648. Litho<sup>d</sup> at the Intell: Division, War Office, **[PRO CO 700 East Africa**  
Oct. 1902. **15]**  
1:5,977,358. 24 x 19cm. **MCE Superseded**
- [Another copy.]  
In: *Operations in Jubaland. 1900-1901. The Ogaden Punitive Expedition*. **BL B.S.14/3509.**  
London: War Office, 1903. pp.52. **[no.7936\*.]**
- 1649 [Tunisia. Sketch of country round Galaat-el-Anderless.]
- 1650 [Tunisia. Sketch of Saline de la Soukhra.]
- 1651 — Latitude & longitude scale for 1:250,000 in tropical latitudes. **MCE Superseded**  
I.D.W.O. N<sup>o</sup> 1651. Litho<sup>d</sup> at the Intelligence Div<sup>n</sup>, War Office, **[PRO CO 700 East Africa**  
Sep. 1902. **15]**  
144 x 88mm. **MCE Superseded**
- 1652 — Outline map of Uganda, illustrating routes in Appendix I of the Handbook. **MCE Superseded**  
I.D.W.O. N<sup>o</sup> 1652. Zinco<sup>d</sup> at the Intell: Div: War Office Oct: **[PRO CO 700 East Africa**  
1902. **15]**  
1:1,267,200. 62 x 75cm. **MCE Superseded**
- [Another copy.]  
In: *Précis of information concerning the Uganda Protectorate*. London: **BL 2358.h.6.**  
H.M.S.O., 1902. 5/6.
- 1653 — Map of portions of Guiana and Brazil. **BL Maps 145.e.33.**  
I.D., W.O., N<sup>o</sup> 1653. Heliozincographed at the Ordnance Survey Office, Southampton, 1902.  
1:3,000,000. 56 x 37cm.  
In: *Atlas annexé au mémoire présenté par le gouvernement de sa Majesté Britannique à sa Majesté le Roi d'Italie dans sa qualité d'arbitre entre la Grande Bretagne et les États Unis du Brésil selon les articles d'un Traité ratifié à Rio de Janeiro, le 28 janvier, 1902.*

- Map of portions of Guiana and Brazil. Illustrating certain routes. **BL 84010.(8.)**  
 I.D., W.O., N<sup>o</sup> 1653.<sup>a</sup> Heliozincographed at the Ordnance Survey Office, Southampton, 1902.  
 1:3,000,000. 56 x 37cm.
- [Another copy.] **BL Maps 145.e.33.**  
 In: *Atlas annexé au mémoire présenté par le gouvernement de sa Majesté Britannique à sa Majesté le Roi d'Italie dans sa qualité d'arbitre entre la Grande Bretagne et les États Unis du Brésil selon les articles d'un Traité ratifié à Rio de Janeiro, le 28 janvier, 1902.*
- 1654** [Tunisia. Railway & telegraph sketch.]
- 1655** — Sketch map of Uganda showing Provinces and Districts. **MCE Superseded**  
 I.D.W.O. N<sup>o</sup> 1655. Litho<sup>d</sup> at the Intell: Division, War Office, Oct. 1902.  
 1:1,900,800. 40 x 36cm.
- [Another copy.] **BL 2358.h.6.**  
 In: *Précis of information concerning the Uganda Protectorate.* London: H.M.S.O., 1902. 5/6.
- [Another edition.] Additions, March 1906. **BL 66125.(27.)**  
**MCE Superseded**
- 1656** — Balearic Islands (Taken from the Admiralty Chart). Map 1. **MCE Superseded**  
 I.D.W.O. N<sup>o</sup> 1656. Intell: Div<sup>n</sup> W.O. Oct: 1902.  
 1:660,000 approx. 72 x 55cm.  
 Shows defences.
- [Another copy.] **PRO WO 33/295**  
 In: *Military Report on the Balearic Islands.* 1904. pp.51. Secret. ([A 853].)
- 1657** — Balearic Islands. Majorca. Taken from Admiralty Chart. **MCE Superseded**  
 Map 2.  
 I.D.W.O. N<sup>o</sup> 1657. Intell: Div: War Office. October 1902.  
 1:195,000 approx. 62 x 57cm.
- [Another copy.] **PRO WO 33/295**  
 In: *Military Report on the Balearic Islands.* 1904. pp.51. Secret. ([A 853].)

- 1658 — Balearic Islands. Bay of Palma, Majorca (Taken from the Admiralty Chart). Map 3. MCE Superseded  
 I.D.W.O. N<sup>o</sup> 1658. Intell: Div<sup>n</sup> W.O. Oct: 1902.  
 1:49,280 approx. 92 x 44cm.  
 Shows defences.  
 "Secret".
- [Another copy.]  
 In: *Military Report on the Balearic Islands*. 1904. pp.51. Secret. ([A 853].) PRO WO 33/295
- 1659 — Balearic Islands. Port Mahon, Minorca. Taken from Admiralty Chart. Map 5. MCE Superseded  
 I.D.W.O. N<sup>o</sup> 1659. Intell: Div:, War Office, Oct. 1902.  
 1:8,100 approx. 89 x 66cm.  
*Inset*: Minorca, Port Fornells, 1:15,000 approx.  
 Shows defences.  
 "Secret".
- [Another copy.]  
 In: *Military Report on the Balearic Islands*. 1904. pp.51. Secret. ([A 853].) PRO WO 33/295
- 1660 [Sketch map showing defences near Tunis.]
- 1661 — Swaziland. Sketch to illustrate R.P. Miller's memorandum on occupation of land in vicinity of Nomahasha's by the Portuguese. MCE Superseded  
 I.D., W.O., N<sup>o</sup> 1661. Heliozincographed at the Ordnance Survey Office, Southampton, 1902.  
 Scale indeterminate. 22 x 20cm.  
 "Gov./43103/01."
- 1662 [Swaziland. Plan van den Portugeesch - Swazie Grenz (1898) Ksutopoort - Nunes de Silva.]
- 1663 [Swaziland. Sk. van een gedeelte van de Noord Oost Grenz (1899).]
- 1664 — Map to accompany the Report on the Somaliland Operations. MCE Superseded  
 I.D.W.O. N<sup>o</sup> 1664. Litho<sup>d</sup> at the Intell: Div<sup>n</sup>, War Office, Oct: 1902.  
 1:1,000,000. 66 x 52cm.  
 Shows the area from Berbera south to the Ogaden.

- 1665 — Kaart van gedeelte der Oostelijke Grens der Z.A. Republiek. RGS S.Africa S.214  
 I.D.W.O. N<sup>o</sup> 1665. Litho<sup>d</sup> at the Intell: Div: War Office. Nov: 1902.  
 1:200,000. 52 x 51cm.  
 Shows part of the Transvaal boundary with Swaziland and with Portuguese East Africa.  
 "Gemeten door Edward H V Melvill Gou<sup>vt</sup> Landmeter Juli-September 1894".  
 "Gov: 43103/01".
- 1666 — Balearic Islands. Minorca (Taken from the Spanish Chart). MCE Superseded  
 Map 4.  
 I.D.W.O. N<sup>o</sup> 1666. Litho<sup>d</sup> at the Intell: Div: War Office, May 1903.  
 1:63,360. 78 x 53cm.  
 "Confidential".
- [Another copy.]  
 In: *Military Report on the Balearic Islands*. 1904. pp.51. Secret. ([A 853].) PRO WO 33/295
- 1667 [Defences round Bizerta.]
- 1668 — French manœuvres 1902.  
 I.D.W.O. N<sup>o</sup> 1668. Heliozincographed at the Ordnance Survey Office, Southampton, 1903.  
 1:160,000. 27 x 29cm.  
 Covers that part of Languedoc between Toulouse and Castelnaudary.  
 In: *Extracts from the reports ... on the manœuvres in Austria-Hungary, Bulgaria, France, Germany, Holland, Japan, Italy, Roumania, Russia, Sweden, and Switzerland 1902*. pp.107. For official use only. MOD DMO series. BB1/D.
- 1669 — Sketch map of Cape Colony. Shewing Military Pigeon Post Stations 1902. MCE Superseded  
 I.D., W.O., N<sup>o</sup> 1669. Lith<sup>d</sup> at the Intell: Div:, War Office, Nov. 1902.  
 1:2,534,400. 41 x 31cm.
- [Another copy.]  
 In: *Field Intelligence Department, Cape Town. Military Pigeon Post. Cape Colony*. 1902. pp.18. Confidential. PRO WO 108/271

- 1670 — Sketch Map of the Niagara Peninsula. To accompany a Canada Reconnaissance Report.  
I.D.W.O. N<sup>o</sup> 1670. Litho<sup>d</sup> at the Intell: Division, War Office, Dec. 1902.  
1:126,720. 35 x 41cm.  
"Confidential".  
In: *Reconnaissance Reports on Certain Portions of the Canadian Frontier*. 1903. pp.48. Secret. ([A.764.]) **PRO WO 33/253**
- 1671 — Austro-Hungarian manœuvres 1902.  
I.D.W.O. N<sup>o</sup> 1671. Heliozincographed at the Ordnance Survey Office. Southampton, 1903.  
1:150,000. 39 x 24cm.  
Shows an area in Western Slovakia to the south of Göding.  
In: *Extracts from the reports ... on the manœuvres in Austria-Hungary, Bulgaria, France, Germany, Holland, Japan, Italy, Roumania, Russia, Sweden, and Switzerland 1902*. pp.107. For official use only. **MOD DMO series. BB1/D.**
- 1672 — Gold Coast. Course of River Dakka near 9° north latitude.  
I.D., W.O., N<sup>o</sup> 1672.  
1:2,040. 30 x 32cm.  
*Endorsed*: W. Johnston, Capt R.E., Chief British Commissioner, Graf Zech ...[etc.]  
"C.O./16475/02". **PRO MPG 1021(2)  
PRO MPGG 36(2)**
- 1673 — Sketch map of the Island of Barbados. Reduced from Admiralty Chart N<sup>o</sup> 2485.  
I.D.W.O. N<sup>o</sup> 1673. Lithographed at the Intell: Div: War Office, January 1903.  
1:126,720. 26 x 30cm.  
In: *Barbados. Defence Scheme, September 1902. Remarks by the Colonial Defence Committee*. London: Foreign Office, 1903. pp.9. Secret. (C.O. No. 42158/02.) (W.O. No. 266/Barbados/7.) **PRO CAB 11/53**
- [Another edition.]  
Overprinted to show police stations.  
"Secret".  
In: *Barbados. Defence Scheme*. London: Foreign Office, 1903. pp.10. Secret. (C.O. No. 26549/03.) **PRO CAB 11/53**
- [Another edition.] Corrections September 1904.  
In: *Barbados. Defence Scheme*. London: Foreign Office, 1904. pp.10. Secret. (C.O. No. 29969/04.) **PRO CAB 11/53**
- [Another copy.]  
In: *Barbados. Defence Scheme*. London: Foreign Office, 1906. pp.14. Secret. (C.O. No. 23997/06.) **PRO CAB 11/53**



- [Another copy.]  
In: *Barbados. Defence Scheme*. London: Foreign Office, 1907. pp.12. Secret. (C.O. No. 24276/07.) PRO CAB 11/53
- [Another copy.]  
In: *Barbados. Defence Scheme*. London: Foreign Office, 1908. pp.12. Secret. (C.O. No. 19996/08.) PRO CAB 11/53
- [Another edition.] Map 1. G.S.G.S. N<sup>o</sup> 1673. Corrections Nov. 1909. MCE Superseded
- [Another copy.]  
In: *Barbados. Defence Scheme*. London: Foreign Office, 1909. pp.22. Secret. (C.O. No. 26705/09.) PRO CAB 11/53
- [Another copy.]  
In: *Barbados. Defence Scheme*. London: Foreign Office, 1910. pp.28. Secret. (C.O. No. 33548/10.) PRO CAB 11/53
- [Another copy.]  
In: *Barbados. Defence Scheme*. London: Foreign Office, 1911. pp.28. Secret. (C.O. No. 27672/11.) PRO CAB 11/54
- [Another copy.]  
In: *Barbados. Defence Scheme*. London: Foreign Office, 1912. pp.31. Secret. (C.O. No. 32684/12.) PRO CAB 11/55
- 1674 — Barbados. Bridgetown & vicinity. PRO CO 700 Barbados 19  
I.D.W.O. N<sup>o</sup> 1674. Lithographed at the Intell: Div: War Office  
December 1902.  
1:31,680. 43 x 38cm.
- [Another copy.]  
In: *Barbados. Defence Scheme, September 1902. Remarks by the Colonial Defence Committee*. London: Foreign Office, 1903. pp.9. Secret. (C.O. No. 42158/02.) (W.O. No. 266/Barbados/7.) PRO CAB 11/53
- [Another edition.]  
With defence overprint.  
"Secret".  
In: *Barbados. Defence Scheme*. London: Foreign Office, 1903. pp.10. Secret. (C.O. No. 26549/03.) PRO CAB 11/53
- [Another edition.] Corrections September 1904.  
In: *Barbados. Defence Scheme*. London: Foreign Office, 1904. pp.10. Secret. (C.O. No. 29969/04.) PRO CAB 11/53

- [Another copy.]  
In: *Barbados. Defence Scheme*. London: Foreign Office, 1906. pp.14. Secret  
(C.O. No. 23997/06.) PRO CAB 11/53
- [Another copy.]  
In: *Barbados. Defence Scheme*. London: Foreign Office, 1907. pp.12. Secret  
(C.O. No. 24276/07.) PRO CAB 11/53
- [Another copy.]  
In: *Barbados. Defence Scheme*. London: Foreign Office, 1908. pp.12. Secret  
(C.O. No. 19996/08.) PRO CAB 11/53
- [Another edition.] Map 2. G.S.G.S. N<sup>o</sup> 1674. Revised to  
Nov<sup>r</sup> 1909.  
*Insets*: Positions for the defence of the Cable Landing Station. Map 3;  
Positions for the defence of Freshwater Bay. Map 4; Positions to defend a  
landing at Oistin's Bay. Map 5; all at 1:7,200.  
In: *Barbados. Defence Scheme*. London: Foreign Office, 1909. pp.22. Secret  
(C.O. No. 26705/09.) PRO CAB 11/53
- [Another edition.] Revised to Nov<sup>r</sup> 1910.  
In: *Barbados. Defence Scheme*. London: Foreign Office, 1910. pp.28. Secret  
(C.O. No. 33548/10.) PRO CAB 11/53
- [Another copy.]  
In: *Barbados. Defence Scheme*. London: Foreign Office, 1911. pp.28. Secret  
(C.O. No. 27672/11.) PRO CAB 11/54
- [Another edition.] Revised to Nov<sup>r</sup> 1912. MCE Superseded
- [Another copy.]  
In: *Barbados. Defence Scheme*. London: Foreign Office, 1912. pp.31. Secret  
(C.O. No. 32684/12.) PRO CAB 11/55
- [Another edition.] Printed at W.O. 1941. MCE Superseded  
Lacks defence overprint and classification "Secret".
- 1675 — Sketch map of Somaliland. BL 66430.(83.)  
I.D.W.O. N<sup>o</sup> 1675. Litho<sup>d</sup> at the Intell: Div: War Office: Dec:  
1902. PRO FO 925/7015  
1:3,000,000. 38 x 48cm. MCE Superseded  
"Agents for the sale of maps ... London - Edward Stanford ... Price  
1/6d."
- [Another edition.] Corrections Oct<sup>r</sup>: 1903. PRO FO 925/7680  
MCE Superseded

- [Another edition.] T.S.G.S. N<sup>o</sup> 1675. War Office, August, 1907.  
Lacks sales note.
- BL 66430.(45.)  
PRO CO 700 Somaliland  
11  
PRO FO 925/7356  
MCE Superseded
- [Another edition.] G.S.G.S. N<sup>o</sup> 1675<sup>a</sup> War Office, July, 1909.  
Overprinted to show names of tribes, etc.
- MCE Superseded
- [Another edition.] G.S.G.S. N<sup>o</sup> 1675<sup>b</sup>. [Printed 1918.]  
*Inset: Sokotra and Abd el Kuri, 1:3,750,000 approx.*
- MCE Superseded
- 1676 — Map of a portion of Somaliland.  
I.D.W.O. N<sup>o</sup> 1676. Litho<sup>d</sup> at the Intell: Div<sup>n</sup>, War Office, Dec: 1902.  
1:1,000,000. 72 x 64cm.  
Extends southwards to include the Ogaden.  
"Transferred from I.D.W.O. 1539".  
"Agents for the sale of maps ... London - Edward Stanford ... Price 3/-."
- BL 66430.(37.)  
BL R.U.S.I. V6.2.  
PRO CO 700 Somaliland 3  
PRO FO 925/7190  
MCE Superseded
- [Another edition.] Corrections July: 1903.
- MCE Superseded
- [Another edition.] I.D.W.O. N<sup>o</sup> 1676<sup>a</sup> Lith<sup>d</sup> at the Intell: Div<sup>n</sup>, War Office: Feb<sup>y</sup>: 1903.  
Shows the Ogaden and extends southwards to include part of Italian Somaliland.
- MCE Superseded
- [Another edition.] Small corrections April: 1903.
- PRO FO 925/7191  
MCE Superseded
- [Another edition.] Corrections June: 1903.
- MCE Superseded
- 1677 — Gold Coast.-Togoland. Map of the frontier between Mamprussi and Chakosi.  
I.D., W.O., N<sup>o</sup> 1677. Heliozincographed at the Ordnance Survey Office, Southampton, 1902.  
1:250,000. 17 x 42cm.  
*Endorsed: W. Johnston, Capt R.E. Chief British Commissioner, Graf Zech, ... Grenz Kommissar, Nakpanduli, 21<sup>st</sup> July 1902.*  
"C.O. 45821/02. E".
- PRO MPGG 36(5)  
MCE Superseded
- 1678 — Gold Coast - Togoland. Proposed frontier.  
I.D.W.O. N<sup>o</sup> 1678. Intell: Div<sup>n</sup>, War Office, Jan. 1903.  
1:250,000. 33 x 69cm.  
*Endorsed: W. Johnston, Capt R.E. Chief British Commissioner, Anglo-German Boundary Commission.*  
"C.O. 45821/02 C1".
- PRO MPGG 36(4)  
MCE Superseded

- 1679 [Kameruns. "Not done yet".]
- 1680 [Africa 1:1,000,000. Kano sh 51 (provisional).]
- 1681 — Sketch map of German East Africa. PRO WO 106/242  
MCE Superseded  
T.S, G.S., N<sup>o</sup> 1681. Topographical Section, General Staff, February 1905.  
1:5,000,000. 27 x 26cm.
- [Another copy.]  
In: *Military report on German East Africa*. 1905. pp.75. Confidential PRO WO 33/336  
([A 956.]
- 1682 — German East Africa. Dar Es Salaam, town & harbour. MCE Superseded  
Taken from Admiralty Chart.  
T.S., G.S., N<sup>o</sup> 1682. Topographical Section, General Staff, Feb. 1905.  
1:12,092. 41 x 39cm.
- [Another copy.]  
In: *Military report on German East Africa*. 1905. pp.75. Confidential PRO WO 33/336  
([A 956.]
- 1683 — Russian manœuvres 1902.  
I.D., W.O., N<sup>o</sup> 1683. Printed at the Ordnance Survey Office Southampton, 1903.  
1:316,800. 30 x 22cm.  
Shows Kursk and the country to the south-west.  
In: *Extracts from the reports ... on the manœuvres in Austria-Hungary, Bulgaria, France, Germany, Holland, Japan, Italy, Roumania, Russia, Sweden, and Switzerland 1902*. pp.107. For official use only. MOD DMO series.  
BB1/D.
- 1684 — Russian manœuvres 1902 - Imperial Manœuvres, Kursk.  
Positions of both armies on the eve of 10<sup>th</sup> September 1902.  
From a rough tracing of Official Map by Colonel Beresford, British Military Attaché.  
I.D.W.O. N<sup>o</sup> 1684. Lithographed at the Intell: Div: War Office, December 1902.  
1:105,600. 42 x 31cm.  
In: *Extracts from the reports ... on the manœuvres in Austria-Hungary, Bulgaria, France, Germany, Holland, Japan, Italy, Roumania, Russia, Sweden, and Switzerland 1902*. pp.107. For official use only. MOD DMO series.  
BB1/D.

- 1685 — Dutch manœuvres 1902.  
I.D.W.O. N° 1685. Heliozincographed at the Ordnance Survey Office, Southampton, 1903.  
1:100,000. 40 x 25cm.  
Shows Arnhem and the area to the west.  
In: *Extracts from the reports ... on the manœuvres in Austria-Hungary, Bulgaria, France, Germany, Holland, Japan, Italy, Roumania, Russia, Sweden, and Switzerland 1902.* pp.107. For official use only. MOD DMO series.  
BB1/D.
- 1686 — Outline sketch map to accompany a Military Report on Manchuria. PRO FO 925/25041  
I.D., W.O., N° 1686. Printed at the Ordnance Survey Office, Southampton, 1903.  
1:3,500,000 approx. 58 x 58cm.  
*Inset:* Map of the Kuan-tung District, 1:845,000 approx.  
*Endorsed:* (Sd) G.F. Browne Colonel.
- [Another copy.]  
In: *Military Report on Manchuria.* Second edition. 1904. pp.140. PRO WO 33/293  
Confidential. (A.851.)
- 1687 — Rough sketch illustrating Aden Frontier Delimitation. PRO FO 925/17041  
I.D.W.O., N° 1687. Litho<sup>d</sup> at the Intell. Div: War Office, Jan. 1903.  
1:126,720. 40 x 42cm.
- 1688 — Map of the Aden Frontier. PRO FO 925/17064  
I.D.W.O. N° 1688. Litho<sup>d</sup> at the Intell: Div:, War Office, Jan. 1903.  
1:126,720. 59 x 52cm.  
*Endorsed:* R A Wahab Col.
- [Another copy.]  
In: *Further Correspondence respecting the Affairs of Persia and Arabia.* Part XII. London: Foreign Office, 1905. pp.390. Confidential. (8377.) BL B.S.14/3509.[no.8377.]
- 1689 — German manœuvres 1902.  
I.D.W.O. N° 1689. Printed at the Ordnance Survey Office, Southampton, 1903.  
1:750,000. 34 x 22cm.  
Shows Prussia between Berlin and Posen.  
In: *Extracts from the reports ... on the manœuvres in Austria-Hungary, Bulgaria, France, Germany, Holland, Japan, Italy, Roumania, Russia, Sweden, and Switzerland 1902.* pp.107. For official use only. MOD DMO series.  
BB1/D.

- 1690 — Sketch Map to illustrate Jubaland Expedition 1901.  
I.D.W.O. N<sup>o</sup> 1690. Intell: Div., War Office, Feb. 1903.  
1:506,880. 41 x 34cm.  
Endorsed: (Signed) Pius A Leghe[?] 6  $\frac{1}{4}$ .
- [Another copy.]  
In: *Operations in Jubaland. 1900-1901. The Ogaden Punitive Expedition.*  
London: War Office, 1903. pp.52.
- 1691 — Swedish manœuvres 1902.  
I.D.W.O. N<sup>o</sup> 1691. Heliozincographed and Published at the  
Ordnance Survey Office, 1903.  
1:150,000. 41 x 20cm.  
Shows the area immediately to the south of Lake Hjalmar.  
In: *Extracts from the reports ... on the manœuvres in Austria-Hungary,  
Bulgaria, France, Germany, Holland, Japan, Italy, Roumania, Russia, Sweden,  
and Switzerland 1902.* pp.107. For official use only.
- 1692 — China. Sketch Map of the Province of Chi-li.  
I.D.W.O. N<sup>o</sup> 1692.  
1:3,000,000. 32 x 34cm.
- [Another copy.]  
In: *Official account of the Military Operations in China, 1900-1901.* pp. 521.  
Confidential. (A.827.)
- 1693 — Sketch Map of Morocco.  
I.D.W.O. N<sup>o</sup> 1693. Litho<sup>d</sup> at the Intell: Div: War Office: Feb:  
1903.  
1:3,000,000. 39 x 30cm.
- [Another copy.]  
In: *Military Report on Morocco.* London: War Office, 1903. pp.244. Secret.  
([A 768].)
- 1694 — Map of West Africa.  
I.D.W.O., N<sup>o</sup> 1694. Litho<sup>d</sup> at the Intell. Div<sup>n</sup>, War Office, April  
1903.  
1:6,336,000. 63 x 27cm.  
"Confidential".  
In: *Sierra Leone. Defence Scheme.* London: Foreign Office, 1903. pp.21.  
Secret. (C.O. No.79/03.)
- [Another edition.] Additions & corrections Oct. 1904.  
In: *Sierra Leone. Defence Scheme.* London: Foreign Office, 1905. pp.53.  
Secret. (C.O. No.110/05.)

MCE Superseded

BL B.S.14/3909.  
[no.7936\*.]

MOD DMO series.  
BB1/D.

PRO CO 700 Hong Kong  
& China 23

PRO WO 33/285

[PRO FO 925/7386]  
MCE Superseded

PRO WO 33/257

PRO CAB 11/102

PRO CAB 11/102

- [Another edition.] Additions & corrections, Oct. 1904; & Oct. 1905.  
In: *Gold Coast. Defence Scheme*. London: Foreign Office, 1906. pp.27.  
Secret. (C.O. No.117 S.) PRO CAB 11/105
- [Another edition.] Additions & corrections, 1904, Oct. 1905, March, 1907.  
"For official use only".  
In: *Sierra Leone. Defence Scheme*. London: Foreign Office, 1907. pp.76.  
Secret. (C.O. No.124/06.) PRO CAB 11/102
- [Another copy.]  
In: *Gold Coast. Defence Scheme*. London: Foreign Office, 1907. pp.58.  
Secret. (C.O. No.135 S./07.) PRO CAB 11/105
- [Another edition.] Additions & corrections, 1904, Oct. 1905, March, 1907, Jan, 1908.  
In: *Sierra Leone. Defence Scheme*. London: Foreign Office, 1908. pp.66.  
Secret. (C.O. No.142.S./07.) PRO CAB 11/102
- 1695 — Sketch Map of Northern Nigeria shewing Railways. MCE Superseded  
I.D.W.O. N<sup>o</sup> 1695. Litho<sup>d</sup> at the Intelligence Division, War Office. Nov. 1901. [and overprinted 1903.]  
1:6,000,000. 23 x 19cm.  
Shows the whole of Nigeria.  
"C.O. 47616/02".
- 1696 — Map of portion of the United States bordering the Niagara River.  
I.D., W.O., No. 1696. Printed at the Ordnance Survey Office, Southampton, 1903.  
1:125,000. 46 x 58cm.  
Shows Buffalo and the area northwards to Lake Ontario.  
In: *Intelligence Report on American Frontier on Niagara River*. 1903. pp.40.  
Secret. ([A 789].) PRO WO 33/272
- 1697 — Japanese manœuvres 1902.  
I.D.W.O. N<sup>o</sup> 1697. Heliozincographed at the Ordnance Survey Office Southampton 1903.  
1:100,000. 30 x 30cm.  
Shows Kumamoto and the area to the south, on Kyushu.  
In: *Extracts from the reports ... on the manœuvres in Austria-Hungary, Bulgaria, France, Germany, Holland, Japan, Italy, Roumania, Russia, Sweden, and Switzerland 1902*. pp.107. For official use only. MOD DMO series.  
BB1/D.
- 1698 [No reference found.]

- 1699 — Canada ½ inch. Sheet 64°: 44°30'. **MCE Superseded**  
 I.D.W.O. N° 1699. Lith<sup>d</sup> at the Intell: Div: War Office, April 1903.  
 1:126,720. 63 x 44cm.  
 Shows the country around Halifax.  
 "Specimen".
- Canada, ½ inch. Sheet 74°: 45°. **MCE Superseded**  
 I.D.W.O. N° 1699. Litho<sup>d</sup> at the Intell. Division, War Office, April 1903.  
 1:126,720. 62 x 45cm.  
 Shows the area to the south of Montreal.  
 "Specimen".
- Map of the country around Halifax. War Office, March 1906. **PRO CO 700 Nova Scotia 77**  
 Geographical Section General Staff N° 1699<sup>(a)</sup>. Printed at the Ordnance Survey Office, Southampton, 1906. **MCE Superseded**  
 1:126,720. 63 x 53cm.
- [A reprint. 1908.] **BL 71248.(14.)**
- 1700 — Gold Coast - Togoland. Country surveyed by the Boundary Commission 1902. **PRO MPGG 36(3)**  
 I.D.W.O. N° 1700. Intell: Div:, War Office, Jan. 1903. **MCE Superseded**  
 1:250,000. 48 x 70cm.  
*Endorsed: W. Johnston, Capt R.E., Chief British Commissioner, Graf Zech, Grenz Kommissar.*  
 "C.O. 45821/02 A".
- 1701 [No reference found.]
- 1702 — Fortress of Erzerum. Vol. I. **MOD 5.A.2a. BB1/D.**  
 I.D.W.O., N° 1702. Intell. Div; War Office, Feb. 1903.  
 1:250,000. 19 x 25cm.  
 "Secret".  
 In: *Military Report on Eastern Turkey in Asia*. Volume I: Black Sea Littoral. London: War Office, 1903. pp.501. Secret. (A 808.)
- 1703 — Country round Van. Vol. 2. **MOD 5.A.2a. BB1/D.**  
 I.D.W.O., N° 1703. Intell: Div:, War Office, Jan. 1903.  
 1:250,000. 19 x 15cm.  
 "Secret".  
 In: *Military Report on Eastern Turkey in Asia*. Volume II: Van Plateau. London: War Office, 1903. pp.403. Secret. (A.808.)



- 1704 — *Rahwa Position in the Bitlis Pass. Vol. 2.*  
I.D.W.O., N<sup>o</sup> 1704. Intell: Div.; War Office, Jan. 1903.  
1:250,000. 16 x 16cm.  
"Secret".  
In: *Military Report on Eastern Turkey in Asia. Volume II: Van Plateau.* MOD 5.A.2a. BB1/D.  
London: War Office, 1903. pp.403. Secret. (A.808.)
- 1705 — *Boundary Between Northern and Southern Nigeria, West of the R. Niger, between Owo and Ida.* MCE Superseded  
I.D., W.O., N<sup>o</sup> 1705. Printed at the Ordnance Survey Office, Southampton, 1903.  
1:250,000. 64 x 28cm.  
"July.27.1902 (S<sup>d</sup>). F.B. [sic] Lugard H.C. of N.N. Sep 9th. 1902. (S<sup>d</sup>) R. Moor H.C. for S N".  
"H.C. 50695/02."
- [Another copy.]  
In: *Further Correspondence relating to the Administration of Lagos and Nigeria.* London: Colonial Office, 1905. pp.225. Confidential. (African (West) No. 684.) PRO CO 879/72
- 1706 — *Country from the Black Sea to Sivas and Erzerum. Vol I Black Sea Littoral.*  
I.D.W.O. N<sup>o</sup> 1706. Lith<sup>d</sup> at the Intell: Div.; War Office, Feb. 1903.  
1:1,500,000. 54 x 33cm.  
"I.D. 1058 redrawn with corrections and additions Feb. 1903".  
In: *Military Report on Eastern Turkey in Asia. Volume I: Black Sea Littoral.* MOD 5.A.2a. BB1/D.  
London: War Office, 1903. pp.501. Secret. (A 808.)
- 1707 [Nigeria. Map accompanying Messrs Shelfords' report 4/11/02.]
- 1708 — *Sketch map of Aden Frontier.* PRO FO 925/17039  
I.D., W.O. N<sup>o</sup> 1708. [PRO FO 925/17040]  
1:126,720. 35 x 49cm.  
Shows the British claim and Turkish military posts.
- 1709 — *N.E. District defence scheme. 1903 revision. Diagram shewing Telegraphic and Telephonic Communications. Map 8.*  
I.D., W.O., N<sup>o</sup> 1709.  
1:633,600. 32 x 56cm.  
"Secret".  
In: *North-eastern District defence scheme. Revised to 1st March, 1903. (A 820).* pp. 295. Secret. PRO WO 33/282

- 1710 — North Eastern District defence scheme. 1903 revision. Shewing Areas of Defence Commands, Signal Stations, &c. Map 1.  
I.D.W.O. N<sup>o</sup> 1710. Intell: Div<sup>n</sup> War Office, March, 1903.  
1:633,600. 55 x 68cm.  
"Secret".  
In: *North-eastern District defence scheme*. 1903. pp.295. Secret. (A 820). **PRO WO 33/282**
- [Another edition.] Newcastle on Tyne Coast Defences. 1906 Revision. Shewing Areas of Fortress Commands, Signal Stations, &c. War Office, March, 1907.  
In: *Newcastle-on-Tyne Coast Defence Scheme*. 1907. pp.207. Secret. ((A 1161).) **PRO WO 33/424**
- [Another edition.] North Eastern Coast Defences. 1910 Revision. Shewing Fortress Commands, Signal Stations, &c.  
In: *Defence Scheme. North-eastern Defended Ports*. 1910. pp.181. Secret. ((A 1393).) **PRO WO 33/496**
- [Another edition.] 1913 Revision. War Office, March 1912. **MCE Superseded**
- 1711 — North Eastern District defence scheme. 1903 revision. Humber Command. Map 2.  
I.D.W.O. N<sup>o</sup> 1711. Intell: Div<sup>n</sup>, War Office, March, 1903.  
1:63,360. 65 x 91cm.  
"Secret".  
In: *North-eastern District defence scheme*. 1903. pp.295. Secret. (A 820). **PRO WO 33/282**
- [Another edition.] Newcastle on Tyne Coast Defences. 1906 Revision. N<sup>o</sup> IV (Humber Defences) Fortress Command. Map 4. Intell: Div<sup>n</sup>, War Office, March, 1907.  
73 x 91cm.  
In: *Newcastle-on-Tyne Coast Defence Scheme*. 1907. pp.207. Secret. ((A 1161).) **PRO WO 33/424**
- [Another edition.] North Eastern Coast Defences. 1910 Revision. N<sup>o</sup> III Fortress (Humber Defences). G.S.G.S. N<sup>o</sup> 1711. Corrected May, 1910.  
In: *Defence Scheme. North-eastern Defended Ports*. 1910. pp.181. Secret. ((A 1393).) **PRO WO 33/496**
- [Another edition.] 1913 Revision. **MCE Superseded**

- 1712 — North Eastern District defence scheme. 1903 revision. Tees & Hartlepool Command. Map 3.  
I.D.W.O. N<sup>o</sup> 1712. Intell: Div<sup>n</sup>, War Office, March, 1903.  
1:63,360. 50 x 61cm.  
"Secret".  
In: *North-eastern District defence scheme*. 1903. pp.295. Secret. (A 820). PRO WO 33/282
- [Another edition.] Newcastle on Tyne Coast Defences. 1906 Revision. N<sup>o</sup> III (Tees & Hartlepool Defences) Fortress Command. War Office, March 1907.  
In: *Newcastle-on-Tyne Coast Defence Scheme*. 1907. pp.207. Secret. ([A 1161].) PRO WO 33/424
- [Another edition.] North Eastern Coast Defences. 1910 Revision. N<sup>o</sup> II Fortress (Tees & Hartlepool Defences).  
In: *Defence Scheme. North-eastern Defended Ports*. 1910. pp.181. Secret. ([A 1393].) PRO WO 33/496
- [Another edition.] 1913 Revision. War Office, March, 1912. MCE Superseded
- 1713 — North Eastern District defence scheme. 1903 revision. Tyne & Sunderland Command. Map 4.  
I.D.W.O. N<sup>o</sup> 1713. Intell: Div<sup>n</sup>, War Office, March 1903.  
1:63,360. 50 x 61cm.  
"Secret".  
In: *North-eastern District defence scheme*. 1903. pp.295. Secret. (A 820). PRO WO 33/282
- [Another edition.] Newcastle on Tyne Coast Defences. 1906 Revision. N<sup>os</sup> I & II (Tyne & Sunderland Defences) Fortress Commands. Map 2. War Office, March 1907.  
50 x 70cm.  
In: *Newcastle-on-Tyne Coast Defence Scheme*. 1907. pp.207. Secret. ([A 1161].) PRO WO 33/424
- [Another edition.] North Eastern Coast Defences. 1913 Revision. N<sup>o</sup> I Fortress (Tyne Defences). G.S.G.S. N<sup>o</sup> 1713. War Office, 1913. MCE Superseded
- 1714 — Niagara Peninsula. 1896-7 Survey key map.  
I.D., W.O., N<sup>o</sup> 1714. Heliozincographed at the Ordnance Survey Office, Southampton, 1903.  
1:253,440. 37 x 30cm.  
In: *Reconnaissance Reports of Canada. 1896 (B). Portion of Country North of River St. Lawrence, between Lake Ontario and Lake St. Francis; also a portion of Niagara Peninsula*. 1903. pp.60. Secret. (A 775). PRO WO 33/261

- [Another copy.]  
In: *Reconnaissance Reports of Canada. 1897 (A). Niagara Peninsula and Lake Erie Ports.* 1903. pp.45. Secret. (A 776). **PRO WO 33/262**
- 1715 — French West Africa. Carte économique des Pays Français du Niger. Émile Baillaud, Mission 1898-99.  
I.D.W.O. N<sup>o</sup> 1715. Heliozincographed at the Ordnance Survey Office, Southampton, 1903.  
1:5,000,000. 55 x 34cm. **PRO CO 700 West Africa 107**
- 1716 — Serdesht - Gerumer Position. Persian Frontier. Vol. III.  
I.D.W.O. N<sup>o</sup> 1716. Intell. Div: War Office Mar. 1903.  
1:250,000. 24 x 15cm.  
"Secret".  
In: *Military Report on Eastern Turkey in Asia.* Volume III. The Tigris Valley. 1904. pp.606. Secret. (A 932.) **PRO WO 33/325 MOD 5A2a. BB1/D.**
- 1717 — Zialet Position in the Bitlis Pass. Vol. IV.  
I.D.W.O. N<sup>o</sup> 1717. Intell: Div: War Office, Mar. 1903.  
1:250,000. 20 x 16cm.  
"Secret".  
In: *Military Report on Eastern Turkey in Asia.* Volume IV. Middle Euphrates Valley. 1904. pp.644. Secret. (A.859.) **PRO WO 33/298 MOD 5A2a. BB1/D.**
- 1718 [Barotseland. Sketch to illustrate a report by Mr Williams, Zoan 1.8.02.]
- 1719 — Barotseland. Sketch To illustrate a report by Mr Worthington dated Batoka 13.9.02.  
I.D.W.O. N<sup>o</sup> 1719. Zinco<sup>d</sup> at the Intell: Div:, War Office, Mar. 1903.  
1:1,000,000. 63 x 46cm.  
"C.O./1445/03".  
"Confidential". **PRO MPG 916(3)**
- 1720 — Bermuda.  
I.D., W.O. N<sup>o</sup> 1720. Intell: Div: War Office, April, 1903.  
1:63,360. 53 x 39cm.  
With defence overprint.  
"Secret".  
In: *Bermuda. Defence Scheme.* London: Foreign Office, 1903. pp.142. Secret. (W.O. No. Bermuda/266/39.) **PRO CAB 11/11**
- [Another edition.] Corrected to April 1904.  
In: *Bermuda. Defence Scheme.* London: Foreign Office, 1904. pp.136. Secret. (W.O. No. 266/Bermuda/44.) **PRO CAB 11/11**

- [Another edition.] Corrected to May 1906.  
In: *Bermuda. Defence Scheme*. London: Foreign Office, 1906. pp.111. Secret. PRO CAB 11/11  
(W.O. No. 266/Bermuda/48.)
- [Another edition.] Intell: Div: War Office, April, 1908.  
In: *Bermuda. Defence Scheme*. London: Foreign Office, 1908. pp.113. Secret. PRO CAB 11/11  
(W.O. No. 79/Bermuda/4.)
- [Another edition.] Intell: Div: War Office, April, 1909.  
In: *Bermuda. Defence Scheme*. London: Foreign Office, 1909. pp.84. Secret. PRO CAB 11/11  
(W.O. No. 79/Bermuda/5.)
- [Another edition.] G.S.G.S. N° 1720. War Office. Oct<sup>r</sup> 1910.  
In: *Bermuda. Defence Scheme*. London: Foreign Office, 1911. pp.91. Secret. PRO CAB 11/11  
(W.O. No. 79/Bermuda/9.)
- [Another edition.] Corrected to May 1912. MCE Superseded
- 1721 — Bermuda. St George's Island shewing coast defences.  
I.D.W.O. N° 1721.  
1:21,120. 48 x 28cm.  
"Secret".  
In: *Bermuda. Defence Scheme*. London: Foreign Office, 1903. pp.142. Secret. PRO CAB 11/11  
(W.O. No. Bermuda/266/39.)
- [Another edition.] April 1904. MCE Superseded
- [Another copy.]  
In: *Bermuda. Defence Scheme*. London: Foreign Office, 1904. pp.136. Secret. PRO CAB 11/11  
(W.O. No. 266/Bermuda/44.)
- 1722 — Sketch Map of Philippine Islands. Taken from U.S. Atlas of  
1900.  
I.D.W.O. N° 1722. Lith<sup>d</sup> at the Intell: Div: War Office, May  
1903.  
1:4,000,000. 40 x 49cm.  
In: *Military Report on The Philippine Islands*. 1904. pp.400. Confidential. (A  
942.) PRO WO 33/330
- 1723 — Cape Coast Castle and neighbourhood. Additions and  
corrections to I.D. 1333<sup>b</sup>  
I.D.W.O. N° 1723. Lithographed at the Intell: Div: War Office,  
April 1903. BL 65360.(3.)  
1:21,120. 30 x 22cm. PRO CO 700 Gold Coast  
48  
MCE Superseded
- [Another edition.] MCE Superseded  
Printed on the same sheet with IDWO 1909.

- [Another copy.]  
In: *Gold Coast. Defence Scheme*. London: Foreign Office, 1904. pp.20. (C.O. No.96 Secret.) PRO CAB 11/105
- [Another copy.]  
In: *Gold Coast. Defence Scheme*. London: Foreign Office, 1906. pp.27. Secret. (C.O. No.117 S.) PRO CAB 11/105
- [Another edition.] T.S.G.S. No 1723. War Office 1907.  
Printed on the same sheet with TSGS 1909. MCE Superseded
- [Another copy.]  
In: *Gold Coast. Defence Scheme*. London: Foreign Office, 1907. pp.58. Secret. (C.O. No.135 S./07.) PRO CAB 11/105
- [Another copy.]  
In: *Gold Coast. Defence Scheme*. London: Foreign Office, 1909. pp.83. Secret. (C.O. No.2485/09.) PRO CAB 11/105
- [Another copy.]  
In: *Gold Coast. Defence Scheme*. London: Foreign Office, 1910. pp.85. Secret. (C.O. No.331 S./10.) PRO CAB 11/105
- [Another edition.]  
With defence overprint  
"Secret."  
In: *Gold Coast. Defence Scheme*. London: Foreign Office, 1912. pp.85. Secret. (C.O. No.7503/12.) PRO CAB 11/106
- [Another copy.]  
In: *Gold Coast. Defence Scheme*. London: Foreign Office, 1913. pp.90. Secret. (C.O. No.18655/13.) PRO CAB 11/107
- 1724 — Akra and neighbourhood. Additions and corrections to I.D. 1333<sup>a</sup> [PRO CO 700 Gold Coast 49]  
I.D.W.O. N<sup>o</sup> 1724. Zincographed at the Intell: Div: War Office, MCE Superseded  
April 1903.  
1:21,120. 43 x 71cm.

- 1725 — Africa. Index to sheets on scale of  $\frac{1}{1,000,000}$  &  $\frac{1}{250,000}$ .  
 I.D.W.O. N<sup>o</sup> 1725. Revised, Sept. 1906.  
 1:29,000,000 approx. 27 x 30cm.  
 Overprinted on IDWO 1544.  
 "Agents for the sale of maps ... London - Edward Stanford ... Price 6<sup>d</sup>"  
 In: *The Surveys and Explorations of British Africa. The Annual Report of the Colonial Survey Committee. First Year.* London: H.M.S.O., 1906. pp.51. 2/7.  
 (Colonial reports - annual. No. 500.) (Cd. 2684-46.) BL B.S.Ref.1906.lxxiii.
- 1726 — Canada. Sketch maps of reconnaissance survey of 1902. By  
 Capt. C.B.O. Symons R.E.  
 I.D., W.O., N<sup>o</sup> 1726. Heliozincographed at the Ordnance  
 Survey Office, Southampton, 1903.  
 1:633,600. 26 x 23cm.  
 Shows Ontario between the Rivers Ottawa and St Lawrence.  
 In: *Reconnaissance Reports of Canada.* 1902. 1903. pp.28. Secret. (A 795). PRO WO 33/276
- 1727 [Part of West Africa.]
- 1728 — Canada. Road Reconnaissance Survey 1902. Prescott to  
 Ottawa.  
 I.D.W.O. N<sup>o</sup> 1728. Lith<sup>d</sup> at the Intell: Div., War Office, 1903.  
 1:126,720. 24 x 74cm.  
 In: *Reconnaissance Reports of Canada.* 1902. 1903. pp.28. Secret. (A 795). PRO WO 33/276
- 1729 — Canada. Road Reconnaissance Survey 1902. Cornwall to  
 Ottawa.  
 I.D.W.O. N<sup>o</sup> 1729. Zincographed at the Intell: Div: War Office,  
 April 1903.  
 1:126,720. 27 x 80cm.  
 In: *Reconnaissance Reports of Canada.* 1902. 1903. pp.28. Secret. (A 795). PRO WO 33/276
- 1730 — Mauritius defence scheme. Map of vicinity of Port Louis.  
 Map N<sup>o</sup> 2.  
 Geographical Section, General Staff, N<sup>o</sup> 1730<sup>A</sup> Surveyed in  
 1902. Heliozincographed at O.S. 1903. Redrawn by C.R.E.  
 Mauritius 1929. Vandyked and printed at the War Office 1930.  
 Revised at W.O. 1937.  
 1:31,680. 68 x 45cm.  
 "Secret". MCE Superseded
- 1731 — Straits Settlements. Map of part of Penang Island. PRO CO 700 Straits  
Settlements 38  
 I.D.W.O. N<sup>o</sup> 1731.  
 1:31,680. 44 x 38cm.  
 "Secret".

- [Another copy.]  
In: *Straits Settlements. Defence Scheme*. London: Foreign Office, 1903. pp.133. Secret. (C.O. No. 12217/03.) **PRO CAB 11/61**
- [Another edition.] Additions July 1904. **MCE Superseded**
- [Another copy.]  
In: *Straits Settlements. Defence Scheme*. London: Foreign Office, 1904. pp.120. Secret. (C.O. No. 22732/04.) **PRO CAB 11/61**
- [Another copy.]  
In: *Straits Settlements. Defence Scheme*. London: Foreign Office, 1906. pp.134. Secret. (C.O. No. 41131/05.) **PRO CAB 11/61**
- [Another copy.]  
In: *Straits Settlements. Defence Scheme*. London: Foreign Office, 1908. pp.130. Secret. (C.O. No. 1252/08.) **PRO CAB 11/61**
- [Another copy.]  
In: *Straits Settlements. Defence Scheme*. London: Foreign Office, 1912. pp.166. Secret. (C.O. No. 34897/11.) **PRO CAB 11/62**
- [Another copy.]  
In: *Straits Settlements. Defence Scheme*. London: Foreign Office, 1914. pp.188. Secret. (C.O. No. 4728/14.) **PRO CAB 11/63**
- [Another edition.] G.S.G.S. N<sup>o</sup> 1731. Ordnance Survey, Southampton, 1909.  
In: *Straits Settlements. Defence Scheme*. London: Foreign Office, 1909. pp.148. Secret. (C.O. No. 24089/09.) **PRO CAB 11/61**
- 1732 [N.W. District defence. Liverpool. 1:63,360. 1sh.]
- 1733 — Thames and Medway Defences. 1904 Revision. Appendix I. I.D.W.O. N<sup>o</sup> 1733. Lith<sup>d</sup> at the Intell: Div: War Office, March 1904.  
1:63,360. 81 x 60cm.  
"Secret."  
In: *Thames District Defence Scheme*. 1904. pp.180. Secret. (A 896.) **PRO WO 33/311**
- [Another edition.] Thames and Medway Defence. 1906 Revision.  
In: *Thames and Medway Defence Scheme*. 1906. pp.181. Secret. ([A 1081].) **PRO WO 33/395**
- [Another edition.] Eastern Coast Defence Scheme. 1914 Revision. Map II. G.S.G.S. No. 1733. Printed at the Ordnance Survey Office, Southampton, 1914. **MCE Superseded**



- 1734 — Sudan-Eritrea Boundary. Sketch to illustrate line from Abu Gamal to Setit.  
I.D.W.O. N<sup>o</sup> 1734. Zincographed at the Intell: Div: War Office. May 1903.  
1:250,000. 27 x 60cm.  
“(S<sup>d</sup>) M.G. Talbot Colonel. Commissioner for Sudan. Martinelli Maggiore Alberto Pollero Tenente Commissari per l’Eritrea”.
- 1735 — Sudan-Eritrea Boundary. Compass Sketch to illustrate line in neighbourhood of the Setit.  
I.D.W.O. N<sup>o</sup> 1735. Lith<sup>d</sup> at the Intell: Div: War Office May 1903.  
1:105,600. 18 x 23cm.  
“(Sd) M.G. Talbot Colonel. Commissioner for Sudan. Martinelli Maggiore Tenente Alberto Pollero Commissari per l’Eritrea”.
- 1736 — Reconnaissance of the Chatalja Lines between the Sea of Marmora and Black Sea covering Constantinople from the westward. Sketched October and November 1876.  
I.D., W.O., N<sup>o</sup> 1736. Heliozincographed at the Ordnance Survey Office, Southampton, 1903.  
1:63,360. 44 x 75cm.  
“Corrections up to date. Signed F.R. Maunsell Lieut Col 15<sup>th</sup> March 1903 Military Attache”.  
“Secret”.  
In: *Reports on the Defences of Constantinople*. 1903. pp.50. Secret. (A 826.)
- 1737 — Tang-ku to Hsu-ko-chuang Section [of the railway from Peking to Shan-hai-kuan.] N<sup>o</sup> 3.  
I.D.W.O. N<sup>o</sup> 1737<sup>a</sup> Heliozincographed at the Ordnance Survey Office, Southampton, 1903.  
1:253,440. 17 x 29cm.  
In: *Military Report on the Imperial Railways of North China*. 1903. pp.73. Confidential. (A.834.)
- Hsu-ko-chuang to Chang-li-hsien Section [of the railway from Peking to Shan-hai-kuan.] N<sup>o</sup> 4.  
I.D.W.O. N<sup>o</sup> 1737<sup>b</sup> Heliozincographed at the Ordnance Survey Office, Southampton, 1903.  
1:253,440. 21 x 36cm.  
In: *Military Report on the Imperial Railways of North China*. 1903. pp.73. Confidential. (A.834.)

PRO WO 181/242

PRO WO 181/242

PRO WO 33/284  
MOD DMO series.  
BB1/D.

PRO WO 33/288

PRO WO 33/288

- Chang-li-hsien to Shan-hai-kuan Section with Chin-wang-tao Extension [of the railway from Peking to Shan-hai-kuan.] N<sup>o</sup> 5.  
I.D.W.O. N<sup>o</sup> 1737<sup>c</sup>. Heliozincographed at the Ordnance Survey Office, Southampton, 1903.  
1:253,440. 19 x 33cm.  
In: *Military Report on the Imperial Railways of North China*. 1903. pp.73. **PRO WO 33/288**  
Confidential. (A.834.)
- 1738 — T'ang-ku to Lo-fa Section [of the railway from T'ang-ku to Peking.] N<sup>o</sup> 1.  
I.D., W.O., N<sup>o</sup>. 1738(a). Heliozincographed at the Ordnance Survey Office, Southampton, 1903.  
1:253,440. 18 x 38cm.  
In: *Military Report on the Imperial Railways of North China*. 1903. pp.73. **PRO WO 33/288**  
Confidential. (A.834.)
- Lo-fa to Peking Section with Lu-kou-ch'iao and Tung-chou Extension [of the railway from T'ang-ku to Peking.] N<sup>o</sup> 2.  
I.D., W.O., N<sup>o</sup>. 1738(b). Heliozincographed at the Ordnance Survey Office, Southampton, 1903.  
1:253,440. 22 x 29cm.  
In: *Military Report on the Imperial Railways of North China*. 1903. pp.73. **PRO WO 33/288**  
Confidential. (A.834.)
- 1739 — Shan-hai-kuan to Chung-hou-so Section [of the railway from Shan-hai-kuan to Niu-chuang.] N<sup>o</sup> 6.  
I.D.W.O. N<sup>o</sup> 1739a. Heliozincographed at the Ordnance Survey Office, Southampton, 1903.  
1:253,440. 17 x 30cm.  
In: *Military Report on the Imperial Railways of North China*. 1903. pp.73. **PRO WO 33/288**  
Confidential. (A.834.)
- Chung-hou-so to Lien-shan Section [of the railway from Shan-hai-kuan to Niu-chuang.] N<sup>o</sup> 7.  
I.D.W.O. N<sup>o</sup> 1739b. Heliozincographed at the Ordnance Survey Office, Southampton, 1903.  
1:253,440. 15 x 27cm.  
In: *Military Report on the Imperial Railways of North China*. 1903. pp.73. **PRO WO 33/288**  
Confidential. (A.834.)

- Lien-shan to Ta-ling-ho Section [of the railway from Shan-hai-kuan to Niu-chuang.] N° 8.  
I.D.W.O. N° 1739c. Heliozincographed at the Ordnance Survey Office, Southampton, 1903.  
1:253,440. 38 x 30cm.  
In: *Military Report on the Imperial Railways of North China*. 1903. pp.73. PRO WO 33/288  
Confidential. (A.834.)
- Ta-ling-ho to Kuang-ning Section with Extension Kou-pang-tzū to Shuang-tai-tzū [of the railway from Shan-hai-kuan to Niu-chuang.] N° 9.  
I.D.W.O. N° 1739d. Heliozincographed at the Ordnance Survey Office, Southampton, 1903.  
1:253,440. 61 x 23cm.  
In: *Military Report on the Imperial Railways of North China*. 1903. pp.73. PRO WO 33/288  
Confidential. (A.834.)
- Kuang-ning to Hsin-min-t'un Section [of the railway from Shan-hai-kuan to Niu-chuang.] N° 10.  
I.D.W.O. N° 1739e. Heliozincographed at the Ordnance Survey Office, Southampton, 1903.  
1:253,440. 19 x 41cm.  
In: *Military Report on the Imperial Railways of North China*. 1903. pp.73. PRO WO 33/288  
Confidential. (A.834.)
- 1740 — Algeria. Defences round Philippeville. Map 14. PRO FO 925/7127  
I.D., W.O., N° 1740.  
Scale indeterminate. 35 x 28cm.  
Overprinted in red showing numbered features.  
"Secret."
- 1741 — Map of portions of British Guiana & Brazil Shewing localities occupied by the Indians before Portuguese Descimentos 1775.  
I.D., W.O., N° 1741<sup>a</sup>  
1:2,000,000. 29 x 33cm.  
In: *British Guiana boundary. Arbitration with the United States of Brazil. The counter-case on behalf of the Government of His Britannic Majesty*. London: Foreign Office, 1903. pp.190. (8013.)  
BL Maps 21.a.7.  
BL B.S.14/391.(2.)  
BL B.S.14/3509.[no.8013.]
- [Another copy.]  
In: *Question de la frontière entre la Guyane Britannique et le Brésil. Contre-mémoire présenté par le Gouvernement de Sa Majesté Britannique*. London: Foreign Office, 1903. pp.202. (8014.)  
BL B.S.14/3509.[no.8014.]

- Map of portions of British Guiana & Brazil Showing localities occupied by the Indians after Portuguese Descimentos 1790.  
I.D., W.O., N° 1741<sup>b</sup>  
1:2,000,000. 29 x 33cm.  
In: *British Guiana boundary. Arbitration with the United States of Brazil. The counter-case on behalf of the Government of His Britannic Majesty.* London: Foreign Office, 1903. pp.190. (8013.)  
BL Maps 21.a.7.  
BL B.S.14/391.(2.)  
BL B.S.14/3509.[no.8013.]
- [Another copy.]  
In: *Question de la frontière entre la Guyane Britannique et le Brésil. Contre-mémoire présenté par le Gouvernement de Sa Majesté Britannique.* London: Foreign Office, 1903. pp.202. (8014.)  
BL B.S.14/3509.[no.8014.]
- 1742 — Algeria. Bone defences. Taken from Admiralty Chart N° 1567. Map 15.  
I.D.W.O. N° 1742.  
1:20,300 approx. 39 x 58cm.  
Overprinted in red showing numbered features.  
"Secret".  
PRO FO 925/7128
- 1743 — Algeria. Bougie defences. Taken from Admiralty Chart. Map 13.  
I.D.W.O. N° 1743.  
1:15,840. 35 x 58cm.  
Overprinted in red showing numbered features.  
"Secret".  
PRO FO 925/7126
- 1744 — Algeria. Nemours defences. Taken from Admiralty Chart N° 178. Fig. 4.  
I.D.W.O. N° 1744.  
1:20,700 approx. 19 x 11cm.  
Overprinted in red showing numbered features.  
"Secret".  
PRO MFQ 636(2)
- 1745 — Algeria. Arzeu defences. Taken from Admiralty Chart N° 1766. Fig. 9.  
I.D.W.O. N° 1745.  
1:29,400 approx. 19 x 14cm.  
Overprinted in red showing numbered features.  
"Secret".  
In: *Military Report on Algeria.* 1903. pp.276. Secret.  
PRO WO 106/5939

- 1746 — Algeria. Mostaganem defences. Taken from Admiralty Chart N° No 1766. Fig. 10. PRO MFQ 636(4)  
 I.D.W.O. N° 1746.  
 1:30,750 approx. 12 x 12cm.  
 Overprinted in red showing numbered features.  
 "Secret".
- 1747 — Algeria. Jijelli defences. Taken from Admiralty Chart N° 178. Fig. 17. PRO MFQ 636(8)  
 I.D.W.O. N° 1747.  
 1:20,700 approx. 15 x 12cm.  
 Overprinted in red showing numbered features.  
 "Secret".
- 1748 — Algeria. Tenès defences. Taken from Admiralty Chart N° 3301. Fig. 11. PRO MFQ 636(5)  
 I.D.W.O. N° 1748.  
 1:10,350 approx. 23 x 24cm.  
 Overprinted in red showing numbered features.  
 "Secret".
- 1749 — Algeria. Port Cherchel (Shersel) defences. Taken from Admiralty Chart N° 1766. Fig. 12. PRO MFQ 636(6)  
 I.D.W.O. N° 1749.  
 1:16,350 approx. 15 x 12cm.  
 Overprinted in red showing numbered features.  
 "Secret".
- 1750 — Algeria. Dellys defences. Taken from Admiralty Chart N° 1766. Fig. 14. PRO MFQ 636(7)  
 I.D.W.O. N° 1750.  
 1:16,350 approx. 11 x 14cm.  
 Overprinted in red showing numbered features.  
 "Secret".
- 1751 — Algeria. Collo defences. Taken from Admiralty Chart N° 178. Fig. 18. PRO MFQ 636(9)  
 I.D.W.O. N° 1751.  
 1:20,700 approx. 21 x 18cm.  
 Overprinted in red showing numbered features.  
 "Secret".

- 1752 — Algeria. La Calle defences. Taken from Admiralty Chart N° 252. Fig. 25. PRO MFQ 636(12)  
 I.D.W.O. N° 1752.  
 1:10,250 approx. 20 x 13cm.  
 Overprinted in red showing numbered features.  
 "Secret".
- 1753 — S.E. District Defence - Dover Command Lines. Map 4. MCE Superseded  
 I.D., W.O., N° 1753.  
 Not drawn to scale. 43 x 30cm.  
 Shows telephone circuits.  
 "Secret".
- [Another copy.]  
 In: *South-eastern District Defence Scheme*. 1904. pp.70. Secret. ([A 848].) PRO WO 33/291
- 1754 — Sketch map of the Protectorate of British Central Africa to show Districts. BL 66110.(35.)  
 I.D.W.O. N° 1754. Lith<sup>d</sup> at the Intell: Div: War Office, June PRO CO 700 Rhodesia 38  
 1903. MCE Superseded  
 1:5,600,000. 19 x 25cm.
- [Another edition.] Sketch map of Nyasaland Protectorate to show Districts. Sept. 1907. MCE Superseded
- 1755 — Sketch map of country round Algiers. (Taken from French Staff Map). Map 11. PRO FO 925/7124  
 I.D.W.O. N° 1755.  
 1:50,000. 83 x 27cm.  
 Overprinted in red showing numbered features.  
 "Confidential".
- 1756 — Map to shew Water Supply Systems in the Eastern Zone. I.D.W.O. N° 1756. Intell Div:, War Office, Aug. 1902. Revised April. 1903.  
 1:253,440. 61 x 77cm.  
 Shows East Anglia.  
 In: *The Land Defence of the United Kingdom. Eastern Zone*. London: War Office, 1903. pp.515. Secret. ([A 829].) PRO WO 33/532
- 1757 — Western District Defence. Circuit diagram - telephonic communications - Milford Haven. Map XII. MCE Superseded  
 I.D., W.O., N° 1757.  
 52 x 35cm.  
 "Secret".

- [Another copy.]  
In: *Western District Defence Scheme*. 1904. pp.323. Secret. ([A 886].) PRO WO 33/306
- 1758 — South-eastern District Defence. [St. Margaret at Cliffe.] Map 3.  
I.D. W.O. No 1758. Lithographed at the Intell: Div: War Office, June 1903.  
1:10,560. 24 x 18cm.  
"Secret". MCE Superseded
- [Another copy.]  
In: *South-eastern District Defence Scheme*. 1904. pp.70. Secret. ([A 848].) PRO WO 33/291
- 1759 — South Eastern District Defence. Sites of camps, [Newhaven.] Map 5. Part III. Chapter IV.  
I.D. W.O. No 1759. Zincographed at the Intell: Div: War Office, June 1903.  
1:10,560. 39 x 31cm.  
"Secret". MCE Superseded
- [Another copy.]  
In: *South-eastern District Defence Scheme*. 1904. pp.70. Secret. ([A 848].) PRO WO 33/291
- 1760 [Conventional signs used in military topography.]
- 1761 — British Central Africa. Lake Mweru. Shewing position of three (Akalunga) capes to illustrate case of the late M. Rabinek. Enclosure N<sup>o</sup> 3 "A".  
I.D.W.O. N<sup>o</sup> 1761. Lith<sup>d</sup> at the Intell: Div:, War Office, June 1903.  
No scale given. 15 x 18cm.  
Shows Moliro and part of the western shoreline of Lake Tanganyika. PRO FO 925/7021  
MCE Superseded
- 1762 — British Central Africa. Congo State Boundary. Lake Mweru to Lake Tanganyika. Showing views of British South Africa Company's chief surveyor on the case of the late M. Rabinek. Enclosure N<sup>o</sup> 7.  
I.D.W.O. N<sup>o</sup> 1762. Zincographed at the Intell: Div: War Office, June 1903.  
1:1,013,760. 28 x 22cm. PRO FO 925/7019  
MCE Superseded

- 1763 — British Central Africa. Lake Mweru. Shewing exit of Luapula River from the north west corner of Lake Mweru with suggested point of contact of Anglo Congolaise boundary line with the right bank of the Luapula River. To illustrate the case of the late M. Rabinek.  
I.D., W.O., N<sup>o</sup>. 1763.  
1:4,752. 43 x 38cm.
- PRO FO 925/7020  
MCE Superseded
- 1764 — Africa 1:250,000. [Old series.]  
I.D., W.O., No. 1764. Heliozincographed at the Ordnance Survey Office, Southampton, 1904-41.  
180sh. 66 x 44cm.  
Each sheet covers one degree of latitude and one-and-a-half degrees of longitude.  
Shows Sierra Leone, Gold Coast, Lagos, Northern and Southern Nigeria, parts of the Sudan, Abyssinia, and British Somaliland, Uganda, the East Africa Protectorate, and parts of the Central Africa Protectorate, in one hundred and eighty sheets. The first sheets (of Northern Nigeria) were printed in 1904. During 1905 cover of Nigeria and Lagos was completed and new cover was added of Gold Coast, Abyssinia, the East Africa Protectorate, and Somaliland. From 1906 to 1910 sheets of Sierra Leone, Gold Coast, the Sudan and Uganda were printed. The eleven sheets forming IDWO 1479 showing parts of the Central Africa Protectorate were reprinted in 1920 (one sheet) and 1940-41 (all sheets) as part of IDWO 1764. The sheets in this series which cover the Sudan are all (with one exception) subsequent issues of sheets which first appeared as part of the series designated IDWO 1489. Later sheets were designated in the styles Topographical Section, General Staff, or Geographical Section, General Staff, No. 1764 (sometimes abbreviated to initials).  
Three sheets of the Sudan and four of Abyssinia were revised and re-issued during 1910 and 1911. Four of these revised sheets were further revised and re-issued during 1911 and 1912.  
Nineteen sheets not included above were printed during 1905 showing the eastern parts of British Somaliland and the Ogaden together with the adjacent parts of Italian Somaliland. They form a block which is contiguous to sheets of IDWO 1764 and they appear to have been produced as part of this series. They are noted here because they are designated in the style "T.S.G.S. [blank]" (the number has not been printed).
- Africa 1:250,000. [New series.]  
T.S.G.S. No. 1764. Heliozincographed at the Ordnance Survey Office, Southampton, 1907-50.  
161 sh. 44 x 44cm.  
"Agents for the sale of maps ... London - Edward Stanford ... Price One Shilling & Sixpence."  
Each sheet covers one degree of latitude and one degree of longitude.
- BL 63510.(162.)  
BL 64385.(15.)  
PRO FO 925/7247  
MCE E1(11)  
MCE Superseded
- BL 63510.(162,163,181.)  
BL R.U.S.I. A4; A17; A54;  
B; V3  
BL Maps Z.12.[1764]  
MCE E1(12)  
MCE Superseded



Shows part of the north coast of Egypt (four sheets, issued 1912-13), the northern Sinai (eight sheets, 1907), Sierra Leone (nine sheets, first issued 1910, 12, & 22), part of the Gold Coast (one sheet, 1909), Northern Nigeria (sixty-five sheets, including one of Southern Nigeria, 1909, 11-12), western British Somaliland (six sheets, 1907), southern Uganda (twelve sheets, first issued 1909, 11, 17, & 40-41), the south-western part of the East Africa Protectorate (nineteen sheets, first issued 1911-14, & 16), parts of Northern Rhodesia (four sheets, first issued 1914 & 21), and most of Cape Colony between 28° and 32°S (thirty-three sheets, including one of Basutoland, first issued 1907-14).

Of the sheets covering South Africa thirteen were also issued in an edition called the "Cape Colony reconnaissance series". These sheets had especially wide margins on which were printed topographic views and notes on topographic details of military significance. They were printed 1907-13: the earlier sheets were not for sale. One of the Sierra Leone sheets was re-issued 1923; of the Uganda sheets, six were re-issued 1941 and one 1950; sheets showing the East Africa Protectorate were re-issued 1939 (two sheets), 1940 (six sheets, of which two had previously been re-issued 1912 & 1915), & 1941 (ten sheets, of which five had previously been re-issued 1916, 1922, 1925, 1932, 1939, & 1941); the sheet showing Mombasa was revised and re-issued 1923 & 1933 and subsequently reprinted 1940 & 1941; two of the Northern Rhodesia sheets were re-issued 1940, one 1941, and one 1940 & 1941; the Basutoland sheet was reprinted 1941; and ten sheets of the Cape Colony were re-issued 1908-1914.

Sheets were printed by Ordnance Survey throughout the life of the series showing, in order of first appearance, Sinai, Somaliland, Cape Colony, Nigeria, Sierra Leone, East Africa Protectorate, Northern Rhodesia, and Uganda. The War Office printed sheets of Cape Colony, Uganda, Egypt, East Africa Protectorate, Northern Rhodesia, and Sierra Leone, from 1907-33. During 1909 W. & A.K. Johnston printed sheets of Gold Coast and Uganda. In 1941 sheets of Basutoland, Northern Rhodesia, East Africa Protectorate, and Uganda were printed by John Bartholomew, Ordnance Survey Office (London Road), Robinson, and Forman.

During 1907 the style of the designation was altered to "Topographical Section, General Staff". From 1909 sheets were issued in the style "Geographical Section, General Staff". In 1911 the style "G.S.G.S." was introduced. Obsolete styles persisted throughout the life of the series on re-issued sheets.

The sheet numbering system based on that used for the series IDWO 1539 was used until 1913. Sheets printed from 1911 progressively superseded this with numbers based on the system used for the International Map of the World. (For example, sheet 128-L (1907) was re-issued in 1913 as sheet SH34-L.)

- 1765 — Map to illustrate Hong Kong Defence Scheme showing part of mainland.  
I.D.W.O. N<sup>o</sup> 1765.  
1:31,680. 64 x 32cm.  
"Secret".  
In: *Hong Kong. Defence Scheme*. London: Foreign Office, 1903. pp.109. **PRO CAB 11/57**  
Secret. (C.O. No. 28727/03.)
- [Another copy.]  
In: *Hong Kong. Defence Scheme*. London: Foreign Office, 1904. pp.111. **PRO CAB 11/57**  
Secret. (C.O. No. 34936/04.)
- 1766 — Gibraltar Defence Scheme. Armament Map.  
I.D.W.O. N<sup>o</sup> 1766. Intell: Div<sup>n</sup>, War Office, July, 1903.  
1:5,280. 2sh. 52 x 51cm.  
"Secret".  
In: *Gibraltar. Defence Scheme*. London: Foreign Office, 1903. pp.89. Secret. **PRO CAB 11/66**  
(W.O. No. 266/Gibraltar/74.)
- [Another edition.] Map of the Fortress of Gibraltar. Shewing Arcs of the 12 pr Q.F. Guns & Electric Lights. Topographical Section, General Staff, N<sup>o</sup> 1766. War Office Aug. 1905.  
1sh. 101 x 67cm.  
In: *Gibraltar. Defence Scheme*. London: Foreign Office, 1905. pp.127. Secret. **PRO CAB 11/66**  
(W.O. No. 266/Gibraltar/78.)
- [Another edition.] Revised to 1<sup>st</sup> January 1907.  
In: *Gibraltar. Defence Scheme*. London: Foreign Office, 1907. pp.145. Secret. **PRO CAB 11/67**  
(W.O. No.79/Gibraltar/14.)
- 1767 — Jersey defence scheme.  
I.D.W.O. N<sup>o</sup> 1767.  
1:31,680. 66 x 47cm.  
"Secret".  
In: *Jersey defence scheme*. 1903. pp.74. Secret. (A 818.) **PRO WO 33/281**
- [Another edition.] Revised at the Topographical Section, General Staff, War Office, Apr. 1906.  
In: *Jersey defence scheme*. 1906. pp.93. Secret. ([A 1088].) **PRO WO 33/397**
- [Another edition.] Revised at the Topographical Section, General Staff, War Office, Oct<sup>r</sup>, 1908.  
In: *Jersey defence scheme*. 1908. pp.92. Secret. ([A 1293].) **PRO WO 33/479**
- [Another edition.] G.S.G.S. N<sup>o</sup> 1767. Revised at War Office, March 1911. **MCE Superseded**

- 1768 — Hong Kong Defence Scheme. Key map.  
I.D.W.O. N<sup>o</sup> 1768. Lithographed at the Intell: Div: War Office  
June 1903.  
1:314,265. 25 x 32cm.  
In: *Hong Kong. Defence Scheme*. London: Foreign Office, 1903. pp.109.  
Secret. (C.O. No. 28727/03.) PRO CAB 11/57
- [Another copy.]  
In: *Hong Kong. Defence Scheme*. London: Foreign Office, 1904. pp.111.  
Secret. (C.O. No. 34936/04.) PRO CAB 11/57
- 1769 — Aden frontier sketch. Amiri border zone. Map C. PRO FO 925/17005  
I.D.W.O. N<sup>o</sup> 1769.  
1:126,720. 69 x 50cm.  
*Endorsed*: R.A. Wahab Col 25.5.03.
- 1770 — Aden frontier sketch. Detail Survey of Country showing PRO FO 925/17006  
two kilometres on each side of the Selat Kataba from the  
borders of Mare's westward. Map A.  
I.D.W.O. N<sup>o</sup> 1770. Heliozincographed at the Ordnance Survey  
Office, Southampton, 1903.  
1:40,000. 33 x 22cm.  
*Endorsed*: R.A. Wahab Col 25.5.03.
- 1771 — Somaliland. Reconnaissance Survey of road Berbera to PRO MCE Superseded  
Bohodleh. With Plane Table distances paced. Surveyed by Kote  
Duffadar Panah Khan XI. Bengal Lancers, Havildar Najib Khan  
V. Punjab Infantry.  
I.D., W.O., N<sup>o</sup> 1771. Printed at the Ordnance Survey Office,  
Southampton, 1903.  
1:126,720. 4sh. 59 x 95cm.  
The sheets are paired and numbered: Sheet N<sup>o</sup> 1 Berbera - Ilkadalanleh;  
Sheet N<sup>o</sup> 2 Ilkadalanleh - Bohodleh.
- 1772 — Aden frontier sketch. Map B. PRO FO 925/17007  
I.D.W.O. N<sup>o</sup> 1772.  
1:1,000,000. 28 x 34cm.  
Shows limits of Amir's influence and authority.  
*Endorsed*: R.A. Wahab Col 25.5.03.
- 1773 — Western District Defence Scheme. 1903 Revision. Milford  
Haven Defence Command. Map XI.  
I.D.W.O. N<sup>o</sup> 1773. Intell: Div<sup>n</sup>, War Office, July 1903.  
1:20,850. 96 x 43cm.  
Overprinted on an hydrographic chart.  
"Secret".  
In: *Western District Defence Scheme*. 1904. pp.323. Secret. ([A 886].) PRO WO 33/306

- [Another edition.] **Wales Coast Defence Scheme. 1906 Revision. Milford Haven Defences. Map III. T.S.G.S. N<sup>o</sup> 1773. Revised to June 1907.**  
In: *Wales Coast Defence Scheme. 1907. pp.99,53,65. Secret. ([A 1191].)* **PRO WO 33/428**
- [Another edition.] **Defence Scheme for Western Defended Ports. 1911 Revision. Part I, Milford Haven Defences. G.S.G.S. No 1773. Revised to March 1911.** **MCE Superseded**
- 1774** — **Railways in China and the Far East. 1903. I.D.W.O. N<sup>o</sup> 1774. 1:10,600,000 approx. 34 x 53cm.** **BL 60884.(11.)**  
**PRO FO 925/17003**
- [Another edition.] **Railways in China and Adjoining Countries. Railways corrected up to 1.3.'05.** **BL 60884.(12.)**  
**PRO FO 925/17015**
- [Another copy.]  
In: *Memorandum regarding Railways in China and adjoining countries. 1905. pp.16. Confidential. ([A.980].)* **PRO WO 33/347**
- 1775** [Thames & Medway Defences. 1903 revision. **Electrical Communications. 2sh.**]
- 1776** — **S.E. Defence Scheme. Newhaven Defence. Map 6. I.D.W.O. N<sup>o</sup> 1776. Intell: Div<sup>n</sup>, War Office, July, 1903. 1:3,600. 49 x 66cm. Overprinted on an hydrographic chart. "Secret".** **MCE Superseded**
- [Another copy.]  
In: *South-eastern District defence scheme. 1904. pp.70. Secret. ([A 848].)* **PRO WO 33/291**
- 1777** — **S.E. Zone Defence. Water Supply System. I.D.W.O. N<sup>o</sup> 1777. Intell: Div<sup>n</sup>, War Office, Aug: 1903. 1:253,440. 92 x 55cm. Shows the country from Hampshire to Kent. "Secret".** **MCE Superseded**
- 1778** — **S.E. District Defence. General map. Map I. I.D.W.O. N<sup>o</sup> 1778. Intell: Div<sup>n</sup>, War Office, Aug: 1903. 1:253,440. 73 x 46cm. Shows Surrey, Kent, and Sussex. "Secret".** **MCE Superseded**
- [Another copy.]  
In: *South-eastern District defence scheme. 1904. pp.70. Secret. ([A 848].)* **PRO WO 33/291**

- [Another edition.] General map. Dover Defence Scheme. Map A. T.S.G.S. N<sup>o</sup> 1778. War Office Nov<sup>r</sup> 1907. 32 x 43cm. Shows East Kent and that part of Sussex around Hastings. In: *Dover Defence Scheme*. 1907. pp.85. Secret. ([A 1221].) PRO WO 33/437
- [Another edition.] G.S.G.S. N<sup>o</sup> 1778. War Office Nov<sup>r</sup> 1909. In: *South-eastern Coast Defences*. Dover Defence Scheme. 1910. pp.51. Secret. ([A 1376].) PRO WO 33/488
- [Another edition.] Corrected to 1912. MCE Superseded
- 1779 — Map of the Western Frontier between the Gold Coast and French West Africa by the Boundary Commission, 1901-1903. Reproduced at the Intelligence Division, War Office, from surveys executed by the Anglo-French Boundary Commission, 1901-1903. 1903. I.D., W.O., N<sup>o</sup> 1779. Printed at the Ordnance Survey Office, Southampton 1903. 1:250,000. 6sh. 67 x 45cm. The sheets are separately designated IDWO 1779(a)-(f). [PRO CO 700 Gold Coast 50] [PRO FO 93/33/209] [PRO FO 925/7600] MCE Superseded
- [Another edition.] G.S., G.S., N<sup>o</sup> 1779. [Printed 1941.] MCE E34:6(1)
- 1780 — Portland Fortress Defence Scheme. General plan of Portland Fortress. Map 2. I.D.W.O. N<sup>o</sup> 1780. Intell: Div<sup>n</sup>, War Office, Sep<sup>r</sup> 1903. 1:18,207. 63 x 89cm. Overprinted on an hydrographic chart. "Secret". In: *Portland Fortress Defence Scheme*. 1906. pp.91. Secret. ([A 1064].) PRO WO 33/388
- [Another edition.] Revised Dec. 1907. In: *Portland Fortress Defence Scheme*. 1908. pp.93. Secret. ([A 1241].) PRO WO 33/443
- [Another edition.] Revised June 1909. MCE Superseded
- 1781 — Map of a portion of Somaliland. Africa 1:1,000,000. I.D.W.O. 1781. Heliozincographed at the O.S.O. Southampton, 1903. 1:1,000,000. 67 x 71cm. MCE Superseded
- [Another edition.] Revised, October 1906. T.S.G.S. N<sup>o</sup> 1781. Printed at the Ordnance Survey Office, Southampton, 1906. BL 66430.(39.) BL R.U.S.I. V17.5. PRO CO 700 Somaliland 9 PRO FO 925/7057 MCE Superseded

- [Another edition.] G.S.G.S. 1781. MCE Superseded
- [Another edition.] T.S.G.S. N<sup>o</sup> 1781<sup>(a)</sup>. MCE Superseded  
 With some place names underlined in red to illustrate a military report.
- 1782 — Map of the Barotse Kingdom. Prepared to illustrate the case presented on the part of His Britannic Majesty's Government in the matter of the Arbitration between Great Britain and Portugal. [PRO CO 700 Rhodesia  
40]  
PRO MPG 985(4)  
MCE Superseded  
 I.D.W.O. N<sup>o</sup> 1782. Lith<sup>d</sup> at the Intell: Div: War Office, Nov<sup>r</sup> 1903.  
 1:2,000,000. 64 x 50cm.
- 1783 — Map of Balkan States. PRO FO 925/21122  
 G.S.G.S. N<sup>o</sup> 1783. Ordnance Survey, Southampton. 1910.  
 Revised Nov. 1910.  
 1:5,068,800. 22 x 27cm.
- 1784 [Labuan defence scheme.]
- 1785 — Barotseland. Sketch Map of the "Hook of the Kafue". Compiled from information received from Col: Colin Harding C.M.G. kindly assisted by Messrs. A.C. Anderson & Vernon Reid. [PRO CO 700 Rhodesia  
39]  
MCE Superseded  
 I.D., W.O., N<sup>o</sup> 1785. Heliozincographed at the Ordnance Survey Office, Southampton, 1903.  
 1:760,320. 60 x 53cm.
- 1786 [No reference found.]
- 1787 — Portsmouth Fortress Defence Scheme Map. Map I. T.S.G.S. N<sup>o</sup> 1787. Topographical Section, General Staff, War Office, January 1906. PRO WO 33/383  
 1:253,440. 72 x 37cm.  
 Shows the south coast of England from Sidmouth to Selsey.  
 "Secret".  
 In: *Portsmouth Fortress Defence Scheme*. 1906. pp.406. Secret. ([A 1053].)
- [Another edition.] War Office Nov<sup>r</sup> 1907. PRO WO 33/440  
 92 x 37cm.  
 Shows the south coast of England from Sidmouth to Brighton.  
 In: *Portsmouth Fortress Defence Scheme*. 1907. pp.345. Secret. ([A 1236].)
- [Another edition.] Portland Fortress Defence Scheme Map. G.S.G.S. N<sup>o</sup> 1787. Revised June, 1910. MCE Superseded

- Portland Fortress Defence Scheme Map. Map 1.  
T.S.G.S. N<sup>o</sup> 1787. <sup>^</sup> Topographical Section, General Staff, War Office, January 1906.  
1:253,440. 72 x 37cm.  
Shows the south coast of England from Sidmouth to Selsey.  
"Secret".  
In: *Portland Fortress Defence Scheme*. 1906. pp.91. Secret. ([A 1064].) PRO WO 33/388
- [Another edition.] Topographical Section, General Staff, War Office, November, 1907.  
In: *Portland Fortress Defence Scheme*. 1908. pp.93. Secret. ([A 1241].) PRO WO 33/443
- [Another edition.] Revised June, 1909. MCE Superseded
- 1788 [Jamaica manoeuvre map. E. portion.]
- 1789 — Map to illustrate the Macedonian Question. In Two Sheets. PRO FO 925/21044  
I.D., W.O., N<sup>o</sup> 1789. [PRO FO 925/21092]  
1:750,000. 2sh. 58 x 99cm.  
Shows the Balkan Peninsula to the north of Greece.
- 1790 — South Eastern District Defence Scheme Map. Dover Defence. Map 2. MCE Superseded  
I.D.W.O. N<sup>o</sup> 1790. Intell: Div: War Office, Oct: 1903.  
1:2,700. 88 x 60cm.  
Overprinted on an hydrographic chart  
"Secret".
- [Another copy.]  
In: *South-eastern District defence scheme*. 1904. pp.70. Secret. ([A 848].) PRO WO 33/291
- 1791 — Outline map of German East Africa. To illustrate an article MCE Superseded  
on its economic development.  
I.D.W.O. N<sup>o</sup> 1791. Lithographed at the Intell: Div: War Office.  
October 1903.  
1:12,000,000. 24 x 26cm.
- 1792 — Map of Egypt. BL 64355.(33.)  
T.S., G.S., N<sup>o</sup> 1792. Litho<sup>d</sup> at the Topographical Section, PRO WO 106/41  
General Staff,: Feb<sup>x</sup>; 1905. [PRO FO 925/41001,  
1:2,000,000. 62 x 59cm. 41177, 41290]  
*Insets*: Cairo, 1:150,000; Alexandria, 1:250,000. MCE Superseded  
"Agents for the sale of maps ... London - Edward Stanford ... Price 4/6." RGS Egypt G.23.
- [Another copy.]  
In: *Military report on Egypt*. London: War Office, 1906. pp.309. (A.1103.) BL B.S.14/3509.  
[no.8792\*.]

- [Another copy.]  
In: *Report and Minutes of Evidence of a sub-committee of the Committee of Imperial Defence, appointed by the Prime Minister to consider the Military Requirements of the Empire as affected by Egypt and the Sudan*. London: Eyre and Spottiswoode, 1909. pp.199. Secret
- PRO CAB 11/74
- [Another edition.] Additions, June, 1917.  
"Price 3/9 net"
- BL 64355.(43.)  
PRO CO 700 Africa 28  
MCE Superseded
- [Another edition.] Additions, July, 1922.  
"Price 4/- net"
- BL 64355.(45.)  
[PRO FO 925/41290]  
MCE Superseded  
RGS Egypt G.23.
- [Another edition.] Published at the War Office, 1905.  
Boundaries and railways revised, 1932. Geographical Section, General Staff, N<sup>o</sup> 1792. Compiled and lithographed at W.O., 1905 and printed at W.O., 1932.
- MCE Superseded  
[PRO WO 181/306]
- 1793 [Anglo-Egyptian Sudan.]
- 1794 — Map to accompany Land Defence of South Eastern Zone.  
I.D.W.O. N<sup>o</sup> 1794. Intell: Div<sup>n</sup>, War Office, Nov: 1903.  
1:253,440. 96 x 56cm.  
Shows Hampshire, Surrey, Kent, and Sussex.  
"Secret".
- MCE Superseded
- 1795 — Plan of Kano City.  
I.D., W.O., N<sup>o</sup> 1795. Printed at the Ordnance Survey Office, Southampton, 1903.  
1:63,360. 23 x 23cm.
- BL Maps Z.12 [1795.]  
MCE Superseded
- [Another copy.]  
In: *Northern Nigeria. Report for 1902*. London: H.M.S.O., 1903. pp.113. 1/3.  
(Colonial reports - annual. No. 409.) (Cd. 1768-14.)
- BL B.S.Ref.1903.lvii
- 1796 — Sketch Map of Northern Nigeria (from a map supplied by the High Commissioner).  
I.D.W.O. 1796. Printed at the Ordnance Survey Office, Southampton, 1903.  
1:2,000,000. 67 x 45cm.  
"Appendix V. to Sir F. Lugard's Report for 1902."
- PRO CO 700 Nigeria 18A  
MCE Superseded
- [Another copy.]  
In: *Northern Nigeria. Report for 1902*. London: H.M.S.O., 1903. pp.113. 1/3.  
(Colonial reports - annual. No. 409.) (Cd. 1768-14.)
- BL B.S.Ref.1903.lvii



- [Another edition.] BL 65280.(8.)  
 "Agents for the sale of maps ... London - Edward Stanford ... Price 1/6."  
 Lacks the printers imprint PRO CO 700 Nigeria 18B
- 1797 — Plan of Benghazi. Plate I.  
 I.D.W.O. N° 1797<sup>a</sup> Lithographed at the Intell: Div: War Office,  
 October 1904.  
 1:31,527. 14 x 17cm.  
 In: *Military Report on Tripoli in North Africa. (Tripoli, Barka, and Fezzan.)* PRO WO 33/354  
 1905. pp.130. Confidential. ([A.996.]
- Plan of Derna. Plate II.  
 I.D.W.O. N° 1797<sup>b</sup> Lithographed at the Intell: Div: War Office,  
 October 1904.  
 1:24,183. 10 x 14cm.  
 In: *Military Report on Tripoli in North Africa. (Tripoli, Barka, and Fezzan.)* PRO WO 33/354  
 1905. pp.130. Confidential. ([A.996.]
- 1798 — Map of the frontier between Gold Coast and Togoland by  
 the Boundary Commission 1902. PRO MPGG 36(6)  
 I.D.W.O. N° 1798. Intell: Div: War Office, Jan. 1904. MCE Superseded  
 1:250,000. 49 x 98cm.  
 "English member Cap<sup>t</sup> W.J. Johnston R.E. German [member] Count  
 Zech."
- [Another edition.] Revised Nov. 1905. BL 65350.(2.)  
 PRO CO 700 Gold Coast  
 57  
 PRO FO 925/7096  
 MCE Superseded
- 1799 — Sketch map of part of the Dominion of Canada. PRO WO 106/40  
 I.D.W.O. N° 1799. PRO MPI 384(4)  
 1:7,912,080. 72 x 31cm. MCE Superseded
- [Another edition.] Heliozincographed at the Ordnance  
 Survey Office Southampton, 1903. PRO WO 106/40
- [Another edition.] Map 1. To accompany Report on Survey  
 of Canada by Major E.H. Hills, C.M.G., R.E. MCE Superseded  
 "Shewing ten years work of the proposed Survey Department"
- [Another edition.] Map 2. To accompany Report on Survey  
 of Canada by Major E.H. Hills, C.M.G., R.E. MCE Superseded  
 "Shewing ultimate development of triangulation."

- 1800 — Sketch of Nogal District N<sup>o</sup> 3. Compiled by Lieutenant Davis, 7<sup>th</sup> Bombay Pioneers ...  
I.D.W.O. N<sup>o</sup> 1800. Heliozincographed at the Ordnance Survey Office, Southampton, 1903.  
1:506,880. 100 x 63cm.  
Shows the south-eastern part of British Somaliland.  
"Agents for the Sale of Maps ... London - Edward Stanford ... Price Two Shillings."
- [PRO FO 925/7678]  
MCE Superseded
- 1801 — Sketch map showing Border Tribes North-east of Amiri Country. To accompany Letter N<sup>o</sup> 331 of Oct 1<sup>st</sup> 1903 from the Aden Boundary Commission.  
I.D.W.O. N<sup>o</sup> 1801. Printed at the Ordnance Survey Office, Southampton, 1903.  
1:633,600. 34 x 27cm.  
Endorsed: R A Wahab Col Comm<sup>r</sup> 1.10.03.
- PRO MPK 519(1)  
[PRO MPQ 6]
- 1802 — Tsing-Tau and Neighbourhood.  
I.D.W.O. N<sup>o</sup> 1802.  
1:20,000. 44 x 41cm.  
With defence overprint.  
"Secret".
- PRO WO 106/46
- 1803 — Map Illustrating recommendations for the frontier between the East Africa Protectorate and Abyssinia. Surveyed on M<sup>r</sup> A.E. Butter's expedition by Cap<sup>t</sup> P. Maud, R.E. 1902-3.  
I.D., W.O., N<sup>o</sup> 1803.  
1:1,000,000. 83 x 50cm.  
"Confidential".
- PRO MPK 391(7)  
[PRO FO 925/7193]  
MCE Superseded
- 1804 [Site of Itang Enclave (Baro R.), Abyssinia.]
- 1805 — Sketch map of Cape Colony, Natal, Transvaal & Orange River Colony.  
I.D., W.O. N<sup>o</sup> 1805.  
1:5,839,574. 30 x 27cm.
- MCE Superseded
- [Another copy.]  
In: *Report received from Mr. Henry Birchenough ... upon the Present Position and Future Prospects of British Trade in South Africa*. London: H.M.S.O., 1903. pp.160. 1/6. (Cd. 1844.)
- BL B.S.Ref.1903.lxi
- [Another edition.] I.D., W.O. N<sup>o</sup> 1805.<sup>(a)</sup>  
Overprinted to show defended railways.  
"Secret".  
In: *South Africa. Defence Scheme. (Internal.)* London: Foreign Office, 1905. pp.274. Secret. (C.O. No. 10692/05.) (W.O. No. 266/Cape/74.)
- PRO CAB 11/36

- [Another edition.] Sketch Map of South Africa to Illustrate Defence Scheme (Internal). T.S.G.S. N<sup>o</sup> 1805.<sup>(a)</sup>. War Office. Sep<sup>t</sup> 1907.  
In: *South Africa. Defence Scheme. (Internal.)* London: Foreign Office, 1907. pp.255. Secret. (C.O. No. 18617 S./07.) PRO CAB 11/36
- 1806 — German Leased Territory of Kiao-Chau. I.D., W.O., N<sup>o</sup> 1806. 1:1,000,000. 13 x 13cm. PRO WO 106/46
- 1807 — Sketch Map of Kiao-chau Territory. I.D., W.O., N<sup>o</sup> 1807. 1:200,000. 53 x 34cm. PRO WO 106/46
- 1808 — Map to illustrate German manoeuvres 1903. I.D.W.O. N<sup>o</sup> 1808. Heliozincographed at the Ordnance Survey Office Southampton, 1903. 1:200,000. 28 x 26cm.  
Covers the southernmost part of the Prussian Province of Saxony, west of Leipzig.  
In: *Extracts from the Reports ... on the manœuvres in Austria-Hungary, Belgium, France, Germany, Italy, Rumania, Russia, Switzerland, United States, and Japan.* 1903. 1904. pp.120. For official use only. MOD DMO series BB1/D.
- 1809 — Map to illustrate German manœuvres 1903. I.D.W.O. N<sup>o</sup> 1809. Heliozincographed at the Ordnance Survey Office Southampton, 1903. 1:750,000. 36 x 21cm.  
Covers Thuringia and the western part of Saxony.  
In: *Extracts from the Reports ... on the manœuvres in Austria-Hungary, Belgium, France, Germany, Italy, Rumania, Russia, Switzerland, United States, and Japan.* 1903. 1904. pp.120. For official use only. MOD DMO series BB1/D.
- 1810 — Austro-Hungarian manœuvres 1903. I.D., W.O. N<sup>o</sup> 1810. Heliozincographed at the Ordnance Survey Office Southampton, 1903. 1:400,000. 22 x 23cm.  
Covers part of South-eastern Hungary, to the east of Arad and Temesvar.  
In: *Extracts from the Reports ... on the manœuvres in Austria-Hungary, Belgium, France, Germany, Italy, Rumania, Russia, Switzerland, United States, and Japan.* 1903. 1904. pp.120. For official use only. MOD DMO series BB1/D.

- 1811 — French manœuvres 1903.  
I.D.W.O. N° 1811. Heliozincographed at the Ordnance Survey Office, Southampton, 1903.  
1:160,812. 22 x 37cm.  
Covers the lower Rhône Valley between Montelimar and Orange.  
In: *Extracts from the Reports ... on the manœuvres in Austria-Hungary, Belgium, France, Germany, Italy, Rumania, Russia, Switzerland, United States, and Japan.* 1903. 1904. pp.120. For official use only.
- MOD DMO series  
BB1/D.
- 1812 — Belgian manœuvres 1903.  
I.D.W.O. N° 1812. Heliozincographed at the Ordnance Survey Office, Southampton, 1903.  
1:160,000. 25 x 24cm.  
Shows the area around Marche en Famenne in the Belgian province of Luxemburg.  
In: *Extracts from the Reports ... on the manœuvres in Austria-Hungary, Belgium, France, Germany, Italy, Rumania, Russia, Switzerland, United States, and Japan.* 1903. 1904. pp.120. For official use only.
- MOD DMO series  
BB1/D.
- 1813 — Sketch Map to illustrate Belgian manœuvres 1903.  
I.D.W.O. N° 1813. Heliozincographed at the Ordnance Survey Office, Southampton.  
1:1,000,000. 9 x 14cm.  
Shows the Ardennes.  
In: *Extracts from the Reports ... on the manœuvres in Austria-Hungary, Belgium, France, Germany, Italy, Rumania, Russia, Switzerland, United States, and Japan.* 1903. 1904. pp.120. For official use only.
- MOD DMO series  
BB1/D.
- 1814 — Map of Suez Canal. Copied from a French map.  
I.D.W.O. N° 1814.  
1:155,000 approx. 100 x 22cm.  
In: *Military report on Egypt.* London: War Office, 1906. pp.309. (A.1103.)
- BL B.S.14/3509.  
[no.8792\*.]  
[PRO FO 881/8792x]
- 1815 — Map of the Sierra Leone - Liberia boundary. Surveyed by Capt: H.D. Pearson, R.E., & Lieut: E.W. Cox, R.E., British Commissioners, Anglo-Liberian Boundary Commission, 1903. Reproduced at the Intelligence Division, War Office, from surveys executed by the Anglo-Liberian Boundary Commission, 1903. 1903.  
I.D., W.O., N° 1815. Printed at the Ordnance Survey Office Southampton, 1903.  
1:250,000. 2 sh. 67 x 52 & 67 x 48cm.  
The sheets are separately designated in the style I.D., W.O., N° 1815<sup>(a)</sup> & 1815<sup>(b)</sup> and are headed "Africa 1:250,000. Parts of sheets 59 I, M & N" and "Parts of sheets 71 A & B".
- PRO MPG 916(4,5)  
[PRO CO 700 Sierra Leone  
40(2)]  
MCE E48:4(2)

- 1816** — Sketch Map of Railways in Japan.  
I.D., W.O., N<sup>o</sup> 1816.  
1:2,329,400 approx. 80 x 53cm.  
*Insets:* Formosa, 1:4,752,000; Hokkaido, 1:3,168,000.  
*In:* *Notes on Japanese Railways.* 1903. 1904. pp.16. Secret. ([A 840].) **PRO WO 33/290**
- 1817** — Map of a portion of Somaliland. Africa 1:1,000,000.  
I.D.W.O. N<sup>o</sup> 1817. Litho<sup>d</sup> at the Intell: Div: War Office : Dec:  
1903.  
1:1,000,000. 78 x 57cm.  
"Agents for the sale of maps ... London - Edward Stanford ... Price 3/-." **[PRO CO 700 Somaliland  
4]  
[PRO FO 925/7029]  
MCE Superseded**
- 1818** — Nigeria-Kamerun Boundary Commission survey. Country  
in neighbourhood of Yola.  
I.D., W.O. N<sup>o</sup> 1818. Zinco<sup>d</sup> at the Intell. Div<sup>n</sup>, War Office, Dec,  
1903.  
1:250,000. 55 x 23cm.  
*Endorsed:* Louis Jackson L<sup>t</sup> Col. R.E. Comm<sup>r</sup> 10<sup>th</sup> Aug. 1903. Glauning  
Hauptmann und Kommissar.  
"C.O.37588/03." **BL 65275.(1.)/8.  
[PRO CO 700 Nigeria 19]  
[PRO MFQ 13,273,854]  
MCE Superseded**
- 1819** — Nigeria-Kamerun Boundary Commission survey. Country  
in neighbourhood of boundary line south of Yola.  
I.D.W.O. N<sup>o</sup> 1819. Zinco<sup>d</sup> at the Intell: Div<sup>n</sup>, War Office, Dec<sup>t</sup>  
1903.  
1:250,000. 56 x 20cm.  
*Endorsed:* Louis Jackson L<sup>t</sup> Col. R.E. Comm<sup>r</sup> 10<sup>th</sup> Aug. 1903. Glauning  
Hauptmann und Kommissar.  
"C.O.37588/03". **BL 65275.(1.)/9.  
[PRO CO 700 Nigeria 19]  
[PRO MFQ 13,273,854]  
MCE Superseded**
- 1820** — Nigeria-Kamerun Boundary Commission survey. Plan of  
Yola.  
I.D.W.O. N<sup>o</sup> 1820. Zinco<sup>d</sup> at the Intell: Div<sup>n</sup>, War Office, Dec.  
1903.  
1:10,000. 49 x 31cm.  
*Endorsed:* Louis Jackson L<sup>t</sup> Col. R.E. Comm<sup>r</sup> 10<sup>th</sup> Aug. 1903. Glauning  
Hauptmann und Kommissar.  
"C.O.37588/03". **BL 65275.(1.)/7  
[PRO CO 700 Nigeria 19]  
[PRO MFQ 13,273,854]  
MCE Superseded**
- 1821** — Nigeria-Kamerun Boundary Commission survey. Faro  
Benue confluence.  
I.D.W.O. N<sup>o</sup> 1821.  
1:20,000. 39 x 29cm.  
*Endorsed:* Louis Jackson L<sup>t</sup> Col. R.E. Comm<sup>r</sup> 10<sup>th</sup> Aug. 1903. Glauning  
Hauptmann und Kommissar.  
"C.O.37588/03". **BL 65275.(1.)/5  
[PRO CO 700 Nigeria 19]  
[PRO MFQ 273,289,854]  
MCE Superseded**

- [Another edition.] Annex II<sup>(d)</sup> to the Agreement of March 19, 1906.  
*Endorsed:* Eric Barrington, Louis Jackson Col., G S H Pearson, Charles Strachey, Heinrich Schnee, Sylvester Stieber, Hugo Marquardsen.  
*In:* *Agreement between the United Kingdom and Germany respecting the Boundary between British and German Territories from Yola to Lake Chad. Signed at London, March 19, 1906.* London: H.M.S.O., 1906. pp.10. 1/10. (Treaty series. No. 17. 1906.) (Cd. 3260.)
- 1822 — British & German New Guinea. Map II.  
 I.D.W.O. N<sup>o</sup> 1822. War Office, August 1906.  
 1:2,000,000. 88 x 58cm.  
 "Agents for the sale of maps ... London - Edward Stanford ... Price 2/-."
- 1823 — United States Joint Army & Navy Manœuvres 1903 (Portland Maine) Taken from Admiralty Chart.  
 I.D.W.O. N<sup>o</sup> 1823. Lithographed at the Intell: Div: War Office December 1903.  
 1:80,000. 51 x 48cm.  
*In:* *Extracts from the Reports ... on the manœuvres in Austria-Hungary, Belgium, France, Germany, Italy, Rumania, Russia, Switzerland, United States, and Japan.* 1903. 1904. pp.120. For official use only.
- 1824 — Italian manœuvres 1903.  
 I.D.W.O. N<sup>o</sup> 1824. Heliozincographed at the Ordnance Survey Office, Southampton, 1904.  
 1:200,000. 32 x 45cm.  
 Covers Central Venetia.  
*In:* *Extracts from the Reports ... on the manœuvres in Austria-Hungary, Belgium, France, Germany, Italy, Rumania, Russia, Switzerland, United States, and Japan.* 1903. 1904. pp.120. For official use only.
- 1825 — Map (in 2 sheets) of the Zambesia Gold Regions, showing physical and geological features etc; Prepared from Original Observations By H. Newman-Smith 1896-1901. Drawn by J.A. Reid.  
 I.D.W.O. N<sup>o</sup> 1825.  
 1:506,880. 2sh. 63 x 95cm.  
 Shows the Zambezi Basin above Tete and to the East of 30°E.
- 1826 — Area covered by West India Company's cables.  
 I.D., W.O., N<sup>o</sup> 1826.  
 1:7,350,000 approx. 2sh. 56 x 97cm.  
 Shows the North Atlantic Ocean in outline.

BL B.S.Ref.1906.cxxxvi.

BL 89885.(5.)  
 [PRO CO 700 New  
 Guinea 26]  
 [PRO FO 925/32024]

MOD DMO series  
 BB1/D.

MOD DMO series  
 BB1/D.

[PRO CO 700 Rhodesia  
 44]  
 MCE Superseded

PRO CO 700 West Indies  
 52

- 1827 — United States manœuvres 1903 at Fort Riley, Kansas. Map B.3.  
I.D.W.O. 1827<sup>A</sup> Intell: Div: War Office.  
1:42,240. 27 x 35cm.  
In: *Extracts from the Reports ... on the manœuvres in Austria-Hungary, Belgium, France, Germany, Italy, Rumania, Russia, Switzerland, United States, and Japan.* 1903. 1904. pp.120. For official use only. MOD DMO series BB1/D.
- United States manœuvres 1903 at Fort Riley, Kansas. Map B.2.  
I.D.W.O. 1827<sup>B</sup> Intell: Div: War Office.  
1:42,240. 23 x 28cm.  
In: *Extracts from the Reports ... on the manœuvres in Austria-Hungary, Belgium, France, Germany, Italy, Rumania, Russia, Switzerland, United States, and Japan.* 1903. 1904. pp.120. For official use only. MOD DMO series BB1/D.
- United States manœuvres 1903 at Fort Riley, Kansas. Map B.4.  
I.D.W.O. 1827<sup>C</sup> Intell: Div: War Office.  
1:42,240. 35 x 31cm.  
In: *Extracts from the Reports ... on the manœuvres in Austria-Hungary, Belgium, France, Germany, Italy, Rumania, Russia, Switzerland, United States, and Japan.* 1903. 1904. pp.120. For official use only. MOD DMO series BB1/D.
- United States manœuvres 1903 at Fort Riley, Kansas. Map B.1.  
I.D.W.O. 1827<sup>D</sup> Intell: Div: War Office.  
1:42,240. 33 x 31cm.  
In: *Extracts from the Reports ... on the manœuvres in Austria-Hungary, Belgium, France, Germany, Italy, Rumania, Russia, Switzerland, United States, and Japan.* 1903. 1904. pp.120. For official use only. MOD DMO series BB1/D.
- 1828 [Kowloon territory.]
- 1829 — Map to illustrate Rumanian manœuvres 1903.  
I.D.W.O. N<sup>o</sup> 1829. Heliozincographed at the Ordnance Survey Office, Southampton, 1904.  
1:100,000. 35 x 27cm.  
Covers part of southern Wallachia to the south of Craiova.  
In: *Extracts from the Reports ... on the manœuvres in Austria-Hungary, Belgium, France, Germany, Italy, Rumania, Russia, Switzerland, United States, and Japan.* 1903. 1904. pp.120. For official use only. MOD DMO series BB1/D.
- 1830 [GB & Ireland - cable landing places. 1sh.]
- 1831 [Pekin, Sketch map of.]

- 1832 [Tien-tsin.]
- 1833 [No reference found.]
- 1834 — Diagram of triangulation on the frontier between the East Africa Protectorate & Abyssinia by Capt. P. Maud R.E. 1902-3. I.D., W.O., N<sup>o</sup> 1834. 1:1,000,000. 50 x 39cm. PRO FO 925/7035
- 1835 — Sketch map of Arabia. I.D.W.O. N<sup>o</sup> 1835. 1:7,500,000. 39 x 38cm. *Inset: Map of Koweit and surrounding country, 1:2,027,520.* In: *Military Report on Arabia*. 1904. 1905. pp.312. Confidential. (A 943.) PRO WO 33/331
- [Another edition.] Corrections, July, 1905. Railways revised Sept. 1906. BL 49040.(8.) PRO FO 925/17019
- 1836 [Southern Nigeria. Defence scheme.]
- 1837 [Southern Nigeria. Defence scheme.]
- 1838 — Berbera-Harrar Railway. Plate I. I.D., W.O., N<sup>o</sup> 1838. 1:1,000,000. 66 x 44cm. Overprinted on IDWO 1539 Sheet 68. MCE Superseded
- 1839 — Swiss manœuvres 1903. I.D.W.O. N<sup>o</sup> 1839. Heliozincographed at the Ordnance Survey Office Southampton, 1904. 1:200,000. 31 x 19cm. Covers part of the Cantons of Vaud and Freiburg. In: *Extracts from the Reports ... on the manœuvres in Austria-Hungary, Belgium, France, Germany, Italy, Rumania, Russia, Switzerland, United States, and Japan*. 1903. 1904. pp.120. For official use only. MOD DMO series BB1/D.
- 1840 — Berbera-Harrar Railway. Index Section of Main Line. Plate II. I.D.W.O. 1840. 1:1,013,760. 45 x 31cm. A gradient profile, vertical scale 1:9,600. "(Sg<sup>d</sup>) S.L. Craster, Major R.E. 31  $\frac{241}{03}$ ". MCE Superseded



- 1841 — Berbera-Harrar Railway. Index Section of Burao Branch. Plate IIA. MCE Superseded  
 I.D.W.O. 1841.  
 1:1,013,760. 17 x 31cm.  
 A gradient profile, vertical scale 1:9,600.  
 "(Sg<sup>d</sup>) S.L. Craster, Major R.E. 31  $\frac{xii}{03}$ ".
- 1842 — Berbera Harbour, proposed jetty. Berbera-Harrar Railway, guage 2'6". Plate III. MCE Superseded  
 I.D.W.O. 1842.  
 1:10,560. 55 x 61cm.  
*Inset*: Plan of Jetty at 'H', 1:500.  
 "(Sgd) S.L. Craster, Major R.E. 31  $\frac{xii}{03}$ ".
- 1843 — Rough Sketch of Yalu River as far as Antung (Saho). By Lt. Col. Ducat., Military Attaché. Peking. 1903. PRO WO 33/293  
 I.D.W.O. N<sup>o</sup> 1843. Lithographed at the Intell: Div: War Office, January 1904.  
 1:210,000. 23 x 32cm.  
 In: *Military Report on Manchuria*. Second edition. 1904. pp.140. Confidential. (A.851.)
- [Another copy.]  
 In: *Military Report on Korea*. Second edition. 1904. pp.72. Confidential. (A.850.) PRO WO 33/292
- 1844 — Fiji Islands. Taken from Admiralty Chart with slight Additions. PRO CO 700 Fiji 13  
 [PRO FO 925/35016]  
 I.D.W.O. N<sup>o</sup> 1844. Lithographed at the Intell: Div: War Office, February 1904.  
 1:726,418. 58 x 52cm.  
*Inset*: Rotuma Island, 1:72,641.
- 1845 — Western District Defence Scheme General Map. Map I. MCE Superseded  
 I.D.W.O. No. 1845. Printed at the Ordnance Survey Office, Southampton in 1904.  
 1:253,440. 4sh. 66 x 69 to 55 x 60cm.  
 Shows South Wales and South-west England.  
 "Secret".
- [Another copy.]  
 In: *Western District Defence Scheme*. 1904. pp.323. Secret. ([A 886].) PRO WO 33/306

- [Another edition.] General Map. Wales Coast Defence Scheme. T.S.G.S. N<sup>o</sup> 1845. War Office, June 1907.  
1:253,440. 83 x 69cm.  
Shows South Wales.  
In: *Wales Coast Defence Scheme*. 1907. pp.99,53,65. Secret. ([A 1191].) **PRO WO 33/428**
- [Another edition.] General Map for Western Defended Ports. 1911 Revision. G.S.G.S. N<sup>o</sup> 1845. Revised to March 1911. **MCE Superseded**
- 1846** — Western District Defence Scheme Map. Ordnance Survey of Plymouth. Map II.  
I.D.W.O. No. 1846. Photozincographed at the Ordnance Survey Office, Southampton, 1896.  
1:21,120. 2sh. 63 x 100cm.  
"Secret".  
In: *Western District Defence Scheme*. 1904. pp.323. Secret. ([A 886].) **PRO WO 33/306**
- [Another edition.] Plymouth Fortress Defence Scheme Map. T.S.G.S. No. 1846. Revised in 1906. **MCE Superseded**
- [Another copy.]  
In: *Plymouth Coast Defence Scheme*. 1906. pp.239. Secret. ([A 1098].) **PRO WO 33/400**
- 1847** — Western District Defence Scheme Map, Bristol Command. Map VI.  
I.D.W.O. N<sup>o</sup> 1847. Printed at the Ordnance Survey Office, Southampton in 1904.  
1:63,360. 67 x 73cm.  
Shows the estuary of the Severn from the River Parrett to the Severn Tunnel.  
"Secret".
- [Another copy.]  
In: *Western District Defence Scheme*. 1904. pp.323. Secret. ([A 886].) **PRO WO 33/306**
- 1848** — Western District Defence Scheme Map, Cardiff Command. Map VII.  
I.D.W.O. N<sup>o</sup> 1848. Printed at the Ordnance Survey Office, Southampton in 1904.  
1:63,360. 92 x 61cm.  
Shows the coast of South Wales from the River Usk to Porthcawl.  
"Secret".  
In: *Western District Defence Scheme*. 1904. pp.323. Secret. ([A 886].) **PRO WO 33/306**

- [Another edition.] Wales Coast Defence Scheme Map. Cardiff and Barry Docks Defences. Map I. T.S.G.S. N° 1848. Revised to June, 1907.  
In: *Wales Coast Defence Scheme*. 1907. pp.99,53,65. Secret. ([A 1191].) PRO WO 33/428
- [Another edition.] Defence Scheme for Western Defended Ports. Part III, Cardiff & Barry Docks Defences. Revision 1911. G.S.G.S. N° 1848. Revised to March 1911. MCE Superseded
- 1849 — Cable map of the World. BL 957.(3.)  
I.D., W.O., N° 1849. Zinco<sup>d</sup> at the Intell. Div<sup>n</sup>, War Office, PRO FO 925/30003  
March, 1904. Revised June 1905.  
1:40,000,000 approx. at the equator. 94 x 55cm.  
*Insets*: English Channel; Straits of Gibraltar; S.W. Ireland.
- [Another copy.]  
In: *British and Foreign Cable Communications*. 1904. pp.58. Confidential. PRO WO 33/300  
([A 866].)
- [Another edition.] Geographical Section General Staff N° BL 957.(4.)  
1849. War Office, Jan. 1909. BL R.U.S.I. B217.  
94 x 52cm.  
*Insets*: Gulf of Suez; Denmark and surrounding waters; Canaries; S.W. Ireland; English Channel; Straits of Gibraltar.  
"Agents for the sale of maps ... London - Edward Stanford ... Price 1/- net".
- [Another edition.] War Office, Jan. 1911. PRO FO 925/30110
- [Another edition.] Corrected to Jan<sup>y</sup> 1913. PRO FO 925/30173  
*Insets*: N.W. Atlantic; Gulf of Suez; Denmark and surrounding waters; MCE Superseded  
Canaries; S.W. Ireland; English Channel; Straits of Gibraltar.  
"Confidential".
- [Another edition.] Corrected to Dec. 1919. BL 957.(10.)  
"Agents for the sale of maps ... London - E. Stanford ... Price 3/- net". PRO FO 925/30169
- [Another edition.] Corrected to July, 1921. BL 957.(33.)  
PRO FO 925/30204
- [Another edition.] Corrected to Aug. 1924. BL 957.(40.)  
PRO FO 925/30278  
MCE Superseded

- [Another edition.] Radio & Cable Map of the World. Corrected to July 1927.  
Radio stations in England and Wales are shown on the inset of the English Channel. **BL 957.(41.)**  
**PRO CO 700 World 33**  
**PRO FO 925/30305**  
**MCE Superseded**
- [Another edition.] Shows British Cable & Land Line Censorship Stations. "Secret". **PRO FO 925/30346**  
**MCE Superseded**
- [Another edition.] British & Foreign Submarine Cable Communications of the World. Published at the War Office, 1938. Printed at the W.O. 1938.  
*Insets: N.W. Atlantic; N. & W. Europe.* **MCE Superseded**
- 1850 — Map to accompany British Honduras Defence Scheme. I.D., W.O., N<sup>o</sup> 1850.  
1:1,140,480. 22 x 32cm. **MCE Superseded**
- [Another copy.] In: *British Honduras. Defence Scheme*. London: Foreign Office, 1904. pp.8. Secret. (C.O. No. 45583/03.) **PRO CAB 11/51**
- [Another copy.] In: *British Honduras. Defence Scheme*. London: Foreign Office, 1906. pp.11. Secret. (C.O. No. 36006/05.) **PRO CAB 11/51**
- [Another copy.] In: *British Honduras. Defence Scheme*. London: Foreign Office, 1912. pp.15. Secret. (C.O., No. 705/12.) **PRO CAB 11/52**
- [Another edition.] Corrected to 30th. Nov. 1928. **MCE Superseded**
- 1851 — Dasht-i-Kiri Position. Vol. IV. I.D.W.O., N<sup>o</sup> 1851. Intell. Div; War Office, Feb., 1904.  
1:250,000. 19 x 19cm.  
The position lies approximately midway between Diyarbakir and Lake Van.  
"Secret".  
In: *Military Report on Eastern Turkey in Asia*. Volume IV. Middle Euphrates Valley. 1904. pp.644. Secret. (A.859.) **PRO WO 33/298**  
**MOD 5A2a. BB1/D.**
- 1852 — Country round Diarbekr. Vol. IV. I.D.W.O. N<sup>o</sup> 1852. Intell. Div., War Office, Feb. 1904.  
1:250,000. 23 x 15cm.  
"Secret".  
In: *Military Report on Eastern Turkey in Asia*. Volume IV. Middle Euphrates Valley. 1904. pp.644. Secret. (A.859.) **PRO WO 33/298**  
**MOD 5A2a. BB1/D.**

- 1853 — St. Helena. BL 69570.(9.)  
 I.D.W.O. No 1853. Heliozincographed at the Ordnance Survey MCE Superseded  
 Office, Southampton, 1904.  
 1:25,344. 77 x 62cm.  
 "Agents for the Sale of Maps ... London - Edward Stanford ... Price Three Shillings."
- [A reprint, 1929.] MCE Superseded
- Second edition. St Helena. Geographical Section, General Staff, No. 1853. Re-drawn (with corrections) and printed by the MCE Superseded  
 G.S.G.S., War Office, 1941.  
 68 x 56cm.  
 With a thousand-yard grid.
- St. Helena. MCE Superseded  
 I.D.W.O. No 1853<sup>a</sup>. Printed at W.O., 1936.  
 1:25,344. 77 x 62cm.  
 With one-mile grid.  
 Shows defence information overprinted on the 1904 edition of IDWO 1853.  
 "Secret."
- [Another edition.] MCE Superseded  
 A reprint, done in 1959, of the Second edition of GSGS 1853.  
 Lacks "Secret" classification.
- 1854 [Reproduction of part of "Carta de Angola".]
- 1855 — Western District Defence Scheme. Telephone MCE Superseded  
 Communications of Plymouth Command. Map III.  
 I.D. W.O. N<sup>o</sup> 1855. Zincographed at the Intell: Div: War Office,  
 February 1904.  
 1:21,120 approx. 68 x 45cm.  
 Diagrammatic.  
 "Secret".
- [Another copy.] PRO WO 33/306  
 In: *Western District Defence Scheme*. 1904. pp.323. Secret. ([A 886].)
- 1856 — The Anglo-Egyptian Sudan. Compiled in the Intelligence BL 64385.(8.)  
 Office, Khartoum. May 1904. [PRO FO 925/7038]  
 I.D.W.O. N<sup>o</sup> 1856. Litho<sup>d</sup> at the Intell: Div: War Office, Sept<sup>f</sup> MCE Superseded  
 1904.  
 1:4,000,000. 51 x 59cm.  
 "Agents for the sale of maps ... London - Edward Stanford ... Price 1/6."

- [Another edition.] G.S.G.S. N<sup>o</sup> 1856. Corrected up to Dec. 1909. **BL Maps Z.12.[1856.]  
MCE Superseded**
- [Another edition.] Index to the Sheets of the  $\frac{1}{250,000}$  series (G.S.G.S. 1764). G.S.G.S. N<sup>o</sup> 1856<sup>^</sup>  
"The shading denotes Sheets published up to Dec. 1909."  
**PRO MPH 674(4)**
- 1857 [Barotse Kingdom.]
- 1858 [Bulgaria - organization of army, 1904.]
- 1859-60 [NW District defence scheme. Mersey defence - Communications. Liverpool sub-district - Communications.]
- 1861 — Map of Scilly Isles to accompany the Western District Defence Scheme. Map V.  
I.D.W.O. N<sup>o</sup> 1861. Intell. Div. War Office March 1904.  
1:25,344. 68 x 62cm.  
Overprinted on an hydrographic chart  
"Secret".  
**MCE Superseded**
- [Another copy.]  
In: *Western District Defence Scheme*. 1904. pp.323. Secret. ([A 886].)  
**PRO WO 33/306**
- 1862 — Map to accompany Western District Defence Scheme. Falmouth Command. Map IV.  
I.D.W.O. N<sup>o</sup> 1862.  
1:35,900 approx. 66 x 48cm.  
Overprinted on an hydrographic chart  
"Secret".  
**MCE Superseded**
- [Another copy.]  
In: *Western District Defence Scheme*. 1904. pp.323. Secret. ([A 886].)  
**PRO WO 33/306**
- 1863 — Map to accompany Western District Defence Scheme. Swansea Defences. Map IX.  
I.D.W.O. N<sup>o</sup> 1863. Intell: Div: War Office, March, 1904.  
1:197,400 approx. 46 x 53cm.  
Overprinted on an hydrographic chart  
"Secret".  
In: *Western District Defence Scheme*. 1904. pp.323. Secret. ([A 886].)  
**PRO WO 33/306**
- [Another edition.] Map to accompany Wales Coast Defence Scheme. Map II. T.S.G.S. N<sup>o</sup> 1863. War Office, March, 1904. Revised to June, 1907.  
In: *Wales Coast Defence Scheme*. 1907. pp.99,53,65. Secret. ([A 1191].)  
**PRO WO 33/428**

- [Another edition.] Defence Scheme for Western Defended Ports. Part II, Swansea Defences. Revision 1911. G.S.G.S. N<sup>o</sup> 1863. Revised to March 1911. MCE Superseded
- 1864 — Map to accompany Western District Defence Scheme. Cardiff Command. Map VIII. I.D.W.O. N<sup>o</sup> 1864. Intell: Div.; War Office, March, 1904. 1:55,440 approx. 47 x 36cm. Overprinted on an hydrographic chart. "Secret". In: *Western District Defence Scheme*. 1904. pp.323. Secret. ([A 886].) PRO WO 33/306
- [Another edition.] Map to accompany Wales Coast Defence Scheme. Cardiff and Barry Docks Defences. Map II. T.S.G.S. N<sup>o</sup> 1864. War Office, March, 1904. Revised to June, 1907. In: *Wales Coast Defence Scheme*. 1907. pp.99,53,65. Secret. ([A 1191].) PRO WO 33/428
- [Another edition.] Defence Scheme for Western Defended Ports. Part III, Cardiff & Barry Docks Defences. Revision 1911. G.S.G.S. N<sup>o</sup> 1864. Revised to 1911. MCE Superseded
- 1865 — Map to accompany Thames and Medway Defence Scheme. Thames Section Communications. Appendix III. I.D., W.O., N<sup>o</sup> 1865. 40 x 26cm. Diagrammatic. "Secret". In: *Thames District Defence Scheme*. 1904. pp.180. Secret. (A 896). PRO WO 33/311
- 1866 — Map to accompany Thames and Medway Defence Scheme. Sheerness Section Communications. Appendix II. I.D., W.O., N<sup>o</sup> 1866. 41 x 24cm. Diagrammatic. "Secret". In: *Thames District Defence Scheme*. 1904. pp.180. Secret. (A 896). PRO WO 33/311
- 1867 — Le Delta de Tonkin shewing principal waterways. Reduced from a French map. Plate 1. I.D., W.O., N<sup>o</sup> 1867. 1:750,000. 35 x 27cm. In: *Military Report on Tonkin*. 1904. pp.135. Confidential. (A 897.) PRO WO 33/312
- 1868 [Distance map of Manchuria & N. Korea.]

- 1869 — Sketch Map shewing Lagos - S. Nigeria Boundary as agreed to from 1<sup>st</sup> January 1904. MCE Superseded  
 I.D.W.O. N<sup>o</sup> 1869. Litho<sup>d</sup> at the Intell. Div. War Office, March 1904.  
 1:1,013,760. 14 x 19cm.  
 "H.C/4372/04".
- 1870 — German South West Africa. Swakopmund and neighbourhood. Reproduced from sketches by Lieut: R.S. M<sup>c</sup>Clintock, R.E., Cape Town. October 1903. MCE Superseded  
 I.D.W.O. N<sup>o</sup> 1870. Lithographed at the Intell: Div: War Office, March, 1904.  
 1:15,840. 24 x 30cm.
- 1871 — German South West Africa. Windhoek and neighbourhood. Reproduced from sketches by Lieut: R.S. M<sup>c</sup>Clintock, R.E., Cape Town., October, 1903. MCE Superseded  
 I.D.W.O. N<sup>o</sup> 1871.  
 1:15,840. 38 x 49cm.
- 1872 — A plan of Belize, British Honduras, Referred to in Ordinance No. 10, 1886. Surveyed in 1885-6 By Gordon Allan, Esq., Surveyor-General. [PRO CO 700 British Honduras 37]  
 I.D.W.O. N<sup>o</sup> 1872. MCE Superseded  
 1:5,280. 35 x 56cm.
- [Another copy.]  
 In: *British Honduras. Defence Scheme*. London: Foreign Office, 1904. pp.8. PRO CAB 11/51  
 Secret. (C.O. No. 45583/03.)
- [Another copy.]  
 In: *British Honduras. Defence Scheme*. London: Foreign Office, 1906. pp.11. PRO CAB 11/51  
 Secret. (C.O. No. 36006/05.)
- 1873 — Sketch map of Somaliland. PRO FO 925/7039  
 I.D.W.O. N<sup>o</sup> 1873.  
 1:3,000,000. 38 x 48cm.  
 Overprinted on the 1903 edition of IDWO 1675 to show tribal boundaries and areas occupied by treaty tribes.  
 "Agents for the sale of maps ... London - Edward Stanford ... Price 1/6<sup>d</sup>"
- [Another edition.] Litho<sup>d</sup> at the Intell: Div: War Office: Dec: 1902. Corrections Oct<sup>r</sup>: 1903.  
 In: *Military situation in Somaliland*. 1904. pp.9. Confidential. MOD DMO series.  
 BB1/D.
- [Another edition.] I.D.W.O. N<sup>o</sup> 1873<sup>A</sup> PRO CO 700 Somaliland 5



- [Another edition.]  
Lacks sales note. MCE Superseded
- 1874 — Map of the island of Mauritius. BL 69325.(10.)  
T.S., G.S., No. 1874. [PRO CO 700 Mauritius  
1:63,360. 6sh. 46 x 33cm. 26]  
"Agents for the Sale of Maps ... London - Edward Stanford ... Price One [PRO FO 925/7266,7643]  
Shilling and Sixpence". MCE Superseded
- [Another copy.]  
In: *Military Report and General Information concerning the Colony of Mauritius*. 1905. pp.123. Confidential. (A 976.) PRO WO 33/534
- [Another edition.] G.S., G.S., No. 1874. Heliozincographed at the Ordnance Survey Office, Southampton, 1904. Corrected 1908. MCE Superseded
- [Another edition.] Corrected 1921. BL 69325.(13.)  
Sheet III only. MCE Superseded
- [Another edition.] Geographical Section, General Staff, N<sup>o</sup> 1874. Corrections 1930. MCE Superseded  
Complete.  
Sheet I bears the revision note "Corrected 1929."
- [Another edition.] Mauritius. Minor corrections 1938. MCE Superseded  
Printed at O.S. 1940.  
2sh. 92 x 67cm.  
With a thousand-yard grid.  
Lacks the sales note.
- Second edition. [1941.] MCE Superseded
- 3rd. edition. Mauritius North. Mauritius South. Reprinted from E.A.F. 1099 & 1100, 2nd. edition 1942. Reproduced by War Office, 1948. BL 69325.(21.)  
2sh. 85 x 49cm.
- 1875 — Map of railway Freetown-Baiima Sierra Leone. To illustrate Messrs Shelford & Son's Report, June 1904. Appendix I. BL 65645.(3.)  
I.D., W.O., N<sup>o</sup> 1875. Heliozincographed at the Ordnance Survey Office, Southampton, 1904. [PRO CO 700 Sierra Leone  
41]  
1:506,880. 73 x 30cm. MCE Superseded  
*Inset*: Enlargement of Freetown, 1:63,360.

- [Another copy.]  
In: *Papers relating to the Construction of Railways in Sierra Leone, Lagos, and the Gold Coast*. London: H.M.S.O., 1904. pp.40. 2/- . (Cd. 2325.) BL B.S.Ref.1905.lvi
- 1876 — Map of railway Sekondi-Kumasi Gold Coast. To illustrate Messrs. Shelford & Son's Report, June 1904. Appendix III. I.D., W.O. N<sup>o</sup> 1876. Printed at the Ordnance Survey Office, Southampton, 1904. 1:506,880. 19 x 44cm. MCE Superseded
- [Another copy.]  
In: *Papers relating to the Construction of Railways in Sierra Leone, Lagos, and the Gold Coast*. London: H.M.S.O., 1904. pp.40. 2/- . (Cd. 2325.) BL B.S.Ref.1905.lvi
- 1877 — Map of railway Lagos-Ibadan Lagos. To illustrate Messrs. Shelford & Son's Report, June 1904. Appendix II. I.D., W.O., N<sup>o</sup> 1877. Printed at the Ordnance Survey Office, Southampton, 1904. 1:506,880. 20 x 32cm. [PRO CO 700 Lagos 26] MCE Superseded
- [Another copy.]  
In: *Papers relating to the Construction of Railways in Sierra Leone, Lagos, and the Gold Coast*. London: H.M.S.O., 1904. pp.40. 2/- . (Cd. 2325.) BL B.S.Ref.1905.lvi
- 1878 — Map of Wei-Hai-Wei. To illustrate the military report. I.D.W.O., N<sup>o</sup> 1878. Litho<sup>d</sup> at the Intell. Div<sup>n</sup>, War Office, April, 1904. 1:63,360. 100 x 62cm. [PRO FO 925/25161, 25166] MCE Superseded
- [Another edition.] Corrected January, 1908. "Confidential". MCE D5:26(2)
- [Another edition.]  
Lacks classification. PRO CO 700 Hong Kong, etc. 46
- [Another edition. 1927.]  
With a kilometre grid. MCE D5:26(2A)
- 1879 — German South West Africa. Map of Swakop Valley. From sketches by Lieut: R.S. McClintock, R.E. I.D.W.O. N<sup>o</sup> 1879. 1:506,880. 61 x 40cm. MCE Superseded

- 1880 — Map of Tientsin Prefecture and neighbouring Country, showing course of Hai Ho-Pei Ho from Ta-Ku Bar to Yang-Ts'un, and Yü Ho or Grand Canal. Compiled in the Intelligence Branch, North China Command, under direction of Lt.-Col. A.W.S. Wingate, D.A.Q.M.G., and Lt. F.G. Turner, R.E., Jul-August 1903. T.S.G.S. No. 1880. Printed at the Ordnance Survey Office Southampton, 1905. 1:63,360. 4sh. 80 x 47cm. "Agents for the Sale of Maps ... London - Edward Stanford ... Price 1s 6d."
- BL 60885.(34)  
PRO FO 925/25085
- [Another edition.] Revised 1909. G.S.G.S. No. 1880. Printed at the Ordnance Survey Office, Southampton, 1920.
- BL 60885.(39.)
- 1881 [Aden frontier survey. Subaiha boundary in the Wadi Ma'din (2nd proof).]
- 1882 — Map of the Congo Free State. I.D.W.O. N<sup>o</sup> 1882. Litho<sup>d</sup> at the War Office, October 1904. 1:4,000,000. 56 x 56cm. "Agents for the sale of maps ... London - Edward Stanford ... Price 6/-."
- BL 65795.(8.)  
PRO CO 700 Congo 7  
PRO FO 925/7037  
MCE Superseded
- [Another copy.] In: *Military Report on the Congo Free State*. 1904. pp.245. Confidential. (A 915.)
- PRO WO 33/316
- [Another edition.] ... shewing effect of Decree 30<sup>th</sup> October. 1892. I.D.W.O. N<sup>o</sup> 1882<sup>a</sup> Transferred March, 1908. The Decree related to the terms under which the extraction of rubber was permitted.
- PRO FO 925/7090
- [Another edition.] I.D.W.O. N<sup>o</sup> 1882b. Printed at the Ordnance Survey Office, 1908. Shows the areas of activity of the various commercial interests involved in rubber extraction.
- PRO FO 925/7091
- 1883-4 [No reference found.]
- 1885 — Map to accompany Guernsey Defence Scheme. Appendix I. I.D.W.O. N<sup>o</sup> 1885. Intell: Div: War Office, May 1904. 1:31,680. 57 x 44cm. "Secret". In: *Guernsey Defence Scheme*. 1904. pp.49. Secret. ([A 900].)
- PRO WO 33/313
- [Another edition.] Revised to 1st April 1906 [i.e. 1907.] In: *Guernsey Defence Scheme*. 1907. pp.52. Secret. ([A 1184].)
- PRO WO 33/427

- [Another edition.] Revised to November 1911. MCE Superseded  
 With: St. Peter Port, 1;10,560.
- 1886 — Damascus-Mekka Railway. Enclosure in Sir N. O'Connor's PRO FO 925/41035  
 N<sup>o</sup> 252 of 6.4.04.  
 I.D., W.O., N<sup>o</sup> 1886. Heliozincographed at the Ordnance  
 Survey Office, Southampton, 1904.  
 1:3,000,000. 41 x 64cm.  
 With gradient profiles in the margins.  
 An original Turkish map which has had some MS. translations added  
 before reprinting.
- [Another copy.]  
 In: *Further Correspondence respecting the Affairs of Persia and Arabia*. Part BL B.S.14/3509.[no.8413.]  
 XVII. London: Foreign Office, 1905. pp.222. Confidential. (8413.)
- 1887 — Jamaica, general map. Shewing Products. [PRO CO 700 Jamaica 44]  
 I.D.W.O. N<sup>o</sup> ... 1887. MCE G17(103)  
 1:506,880. 60 x 35cm.  
 Overprinted on IDWO 1295(b).  
 "Issued 1905" - MS. note.
- [Another copy.]  
 In: *Military Report and General Information concerning the Colony of Jamaica*  
*and its dependencies*. pp.176. Confidential. (A 974.) PRO WO 33/345
- 1888 — Sketch map of a portion of Morocco. Taken from a French PRO FO 925/7051  
 Map.  
 I.D.W.O. N<sup>o</sup> 1888(a). Printed at the Ordnance Survey Office  
 Southampton. 1904.  
 1:1,000,000. 39 x 26cm.  
 Shows the boundary between the French and Spanish spheres of  
 influence in the north of the country.  
 "Confidential".
- Sketch map of a portion of Morocco. Taken from a French PRO FO 925/7052  
 Map.  
 I.D.W.O. N<sup>o</sup> 1888(b). Printed at the Ordnance Survey Office  
 Southampton. 1904.  
 1:2,000,000. 34 x 41cm.  
 Shows the boundary between the French and Spanish spheres of  
 influence in the south of the country.  
 "Confidential".
- 1889 [No reference found.]

- 1890 — Guernsey Defence Scheme. Diagram of Communications. Appendix II.  
I.D.W.O. N<sup>o</sup>. 1890. Printed at the Ordnance Survey Office, Southampton. 1904.  
37 x 29cm.  
"Secret".  
In: *Guernsey Defence Scheme*. 1904. pp.49. Secret. ([A 900].) PRO WO 33/313
- 1891 — East Africa (Mombasa) defence scheme map. PRO MPG 1006(4)  
I.D.W.O. N<sup>o</sup> 1891. Intell. Div. War Office. June 1904.  
1:12,200. 66 x 66cm.  
Overprinted on an hydrographic chart.  
"Secret".
- [Another copy.]  
In: *East Africa Protectorate. Defence Scheme (Mombasa)*. London: Foreign Office, 1904. pp.5. Secret. (F.O. letter of April 13, 1904.) PRO CAB 11/116
- [Another edition.] Revised May 1905.  
In: *East Africa Protectorate. Defence Scheme (Mombasa)*. London: Foreign Office, 1905. pp.5. Secret. (C.O. No. 14022/05.) PRO CAB 11/116
- [Another copy.]  
In: *East Africa Protectorate. Mombasa Defence Scheme*. London: Foreign Office, 1908. pp.7. Secret. (C.O. No. 19726/08.) PRO CAB 11/116
- [Another edition.] Revised Jan<sup>y</sup> 1913. MCE Superseded
- [Another copy.]  
In: *East Africa Protectorate. Mombasa Defence Scheme*. London: Foreign Office, 1913. pp.17. Secret. (C.O. No. 31432/12.) PRO CAB 11/117
- 1892 — Chart of Manila Bay & Port Subig to accompany the military report on the Philippine Islands.  
I.D.W.O. 1892. Intell. Div. War Off. May 1904.  
1:136,000 approx. 83 x 59cm.  
*Inset*: Port Mariveles, 1:50,000.  
An hydrographic chart.  
In: *Military Report on The Philippine Islands*. 1904. pp.400. Confidential. (A 942.) PRO WO 33/330
- 1893 — Sketch Map of Eastern Ssuchuan. PRO FO 925/25024  
I.D.W.O. N<sup>o</sup>. 1893. Heliozincographed at the Ordnance Survey Office, Southampton, 1904.  
1:1,680,000 approx. 42 x 51cm.

- [Another copy.]  
In: *Report by Consul-General Hosie on the Province of Ssüch'uan*. London: H.M.S.O., 1904. pp.101. 1/10. (China. No. 5 (1904).) (Cd. 2247.) **BL B.S.Ref.1905.cii.1.**
- [Another copy.]  
In: *Further Correspondence respecting the Affairs of South-West China*. Part VI. London: Foreign Office, 1905. pp.209. Confidential. (8397.) **BL B.S.14/3509.[no.8397.]**
- 1894 — Chart of the Basilan Strait Shewing Port Isabela & Samboanga. To accompany the military report on the Philippine Islands.  
I.D.W.O. N<sup>o</sup> 1894. Intell. Div., War Office, June 1904.  
1:72,500. 51 x 50cm.  
An hydrographic chart.  
In: *Military Report on The Philippine Islands*. 1904. pp.400. Confidential. (A 942.) **PRO WO 33/330**
- 1895 — Sketch Map of Western Ssuchuan and Eastern Thibet. **PRO FO 925/25025**  
I.D.W.O. N<sup>o</sup> 1895. Heliozincographed at the Ordnance Survey Office, Southampton, 1904.  
1:1,680,000 approx. 58 x 51cm.
- [Another copy.]  
In: *Report by Consul-General Hosie on the Province of Ssüch'uan*. London: H.M.S.O., 1904. pp.101. 1/10. (China. No. 5 (1904).) (Cd. 2247.) **BL B.S.Ref.1905.ciii.1.**
- [Another copy.]  
In: *Further Correspondence respecting the Affairs of South-West China*. Part VI. London: Foreign Office, 1905. pp.209. Confidential. (8397.) **BL B.S.14/3509.[no.8397.]**
- 1896 — Map of Crete.  
Topographical Section, General Staff N<sup>o</sup> 1896. War Office, March 1905.  
1:300,000. 90 x 35cm.  
In: *Military report on the Island of Crete*. 1905. pp.151. For official use only. ([A 979].) **MOD 6.D.12. BB1/E.**
- [Another edition.] Geographical Section, General Staff N<sup>o</sup> 1896. Additions August, [1905.] **BL 46270.(29.)**  
"Agents for the sale of maps ... London, Edward Stanford ... Price 1/- net." **PRO FO 925/21015**  
**MCE Superseded**

- 1897** — Chart of Port Sebú. To accompany the military report on the Philippine Islands.  
I.D.W.O. N<sup>o</sup> 1897. Intell. Div. War Office, June 1904.  
1:30,000. 83 x 39cm.  
An hydrographic chart  
In: *Military Report on The Philippine Islands*. 1904. pp.400. Confidential. (A 942.) PRO WO 33/330
- 1898** — Chart of Port Ilóilo. To accompany the military report on the Philippine Islands.  
I.D.W.O. N<sup>o</sup> 1898. Intell. Div., War Office, June 1904.  
1:72,864. 47 x 39cm.  
An hydrographic chart  
In: *Military Report on The Philippine Islands*. 1904. pp.400. Confidential. (A 942.) PRO WO 33/330
- 1899** — The Campo of Gibraltar. From an original survey by Cap<sup>t</sup> E.M. Paul, R.E. & Lieu<sup>t</sup> W.H. Johnston, R.E. Under the Direction of H.E. Field-Marshal Sir George White, V.C., G.C.B., G.C.S.I., G.C.M.G., &c., &c., Governor and Commander-in-Chief of Gibraltar 1901-1904. War Office 1905.  
Topographical Section, General Staff No. 1899. Printed at the Ordnance Survey Office, Southampton, 1906.  
1:21,120. 6 sh. 77 x 61cm.  
"Confidential". MCE Superseded
- [Another set.] RGS Europe S.84  
"[Reprinted] Ordnance Survey, 1916." - sheets 2-5.
- [Another edition. 1927.] MCE Superseded  
With a thousand-yard grid overprinted on a 1916 reprint.
- 1900** — Defence Scheme Map of St. Helena.  
I.D.W.O. No. 1900. Corrected to January 1910.  
1:25,344. 77 x 62cm.  
Overprinted on IDWO 1853.  
"Secret". PRO CAB 11/40  
In: *St. Helena. Defence Scheme*. London: Foreign Office, 1911. pp.32. Secret. (C.O. No. 22124/11.)
- 1901** [NW District defence scheme - Appendix 5. Map of Barrow & neighbourhood. 1sh.]

- 1902 — Nigeria-Kamerun Boundary Commission Survey.  
I.D.W.O. N<sup>o</sup> 1902.  
1:250,000. 3sh. 55 x 67cm.  
Sheet 1 endorsed: The detail on and near the boundaries compared & found to agree. G.F.A. Whitlock, Capt: R.E. Marquardsen, Oberleutnant, Yola 3 4/04. BL 65275.(1.)  
PRO MPG 985(1-3)  
MCE Superseded
- [Another edition.] Annex II<sup>(a)-(c)</sup> to the Agreement of March 19, 1906.  
Endorsed: Eric Barrington, Louis Jackson Col, G S H Pearson, Charles Strachey, Heinrich Schnee, Sylvester Stieber, Hugo Marquardsen.  
In: *Agreement between the United Kingdom and Germany respecting the Boundary between British and German Territories from Yola to Lake Chad. Signed at London, March 19, 1906.* London: H.M.S.O., 1906. pp.10. 1/10. (Treaty series. No. 17. 1906.) (Cd. 3260.) BL B.S.Ref.1906.cxxxvi.
- [Another copy.]  
Sheet 2 (Annex II<sup>(b)</sup>) only. BL Maps Z.12.[1902.]
- 1903 [St Helena, Map to accompany military report on.]
- 1904 — Bermuda Islands. From Admiralty Chart 360. [PRO CO 700 Bermuda  
18]  
MCE Superseded  
I.D.W.O. N<sup>o</sup> 1904. Intell: Div: War Office, July 1904.  
1:96,622. 53 x 41cm.
- [Another copy.]  
In: *Bermuda. Defence Scheme.* London: Foreign Office, 1904. pp.136. Secret. (W.O. No. 266/Bermuda/44.) PRO CAB 11/11
- [Another copy.]  
In: *Bermuda. Defence Scheme.* London: Foreign Office, 1906. pp.111. Secret. (W.O. No. 266/Bermuda/48.) PRO CAB 11/11
- [Another copy.]  
In: *Bermuda. Defence Scheme.* London: Foreign Office, 1908. pp.113. Secret. (W.O. No. 79/Bermuda/4.) PRO CAB 11/11
- [Another copy.]  
In: *Bermuda. Defence Scheme.* London: Foreign Office, 1909. pp.84. Secret. (W.O. No. 79/Bermuda/5.) PRO CAB 11/11
- [Another copy.]  
In: *Bermuda. Defence Scheme.* London: Foreign Office, 1911. pp.91. Secret. (W.O. No. 79/Bermuda/9.) PRO CAB 11/11



- 1905 — British Guiana-Brazil frontier. Facsimile of Map attached to the Arbitration Award.  
I.D.W.O. N° 1905.  
1:1,750,000. 22 x 33cm.  
In: *Award of His Majesty the King of Italy with regard to the Boundary between the Colony of British Guiana and the United States of Brazil*. London: H.M.S.O., 1904. 4 ½ d. (Brazil. No. 1 (1904).) (Cd. 2166.)  
BL Maps 21.a.9.  
BL B.S.Ref.1904.c.  
[PRO CO 700 British Guiana 71]  
[PRO FO 925/12014]
- 1906 [Essex manœuvres, 1904.]
- 1907 — Gold Coast Defence Scheme, Accra.  
I.D.W.O. N° 1907. Zincographed at the Intell: Div: War Office, April 1903.  
1:21,120. 43 x 39cm.  
[PRO CO 700 Gold Coast 51]  
MCE Superseded
- [Another copy.]  
In: *Gold Coast. Defence Scheme*. London: Foreign Office, 1904. pp.20. (C.O. No.96 Secret.)  
PRO CAB 11/105
- [Another copy.]  
In: *Gold Coast. Defence Scheme*. London: Foreign Office, 1906. pp.27. Secret. (C.O. No.117 S.)  
PRO CAB 11/105
- [Another edition.] T.S.G.S. N° 1907. War Office, 1907.  
With defence overprint.  
"Secret."  
In: *Gold Coast. Defence Scheme*. London: Foreign Office, 1907. pp.58. Secret. (C.O. No.135 S./07.)  
PRO CAB 11/105
- [Another copy.]  
In: *Gold Coast. Defence Scheme*. London: Foreign Office, 1909. pp.83. Secret. (C.O. No.2485/09.)  
PRO CAB 11/105
- [Another copy.]  
In: *Gold Coast. Defence Scheme*. London: Foreign Office, 1910. pp.85. Secret. (C.O. No.331 S./10.)  
PRO CAB 11/105
- [Another copy.]  
In: *Gold Coast. Defence Scheme*. London: Foreign Office, 1911. pp.85. Secret. (C.O. No.1653/11.)  
PRO CAB 11/105
- [Another copy.]  
In: *Gold Coast. Defence Scheme*. London: Foreign Office, 1912. pp.85. Secret. (C.O. No.7503/12.)  
PRO CAB 11/106

- [Another copy.]  
In: *Gold Coast. Defence Scheme*. London: Foreign Office, 1913. pp.90.  
Secret. (C.O. No.18655/13.) **PRO CAB 11/107**
- 1908 — Sekondi. **[PRO CO 700 Gold Coast  
53]**  
I.D.W.O. N<sup>o</sup> 1908. Lith<sup>d</sup> at the Intell: Div: War Office July 1904.  
1:10,560. 30 x 24cm. **MCE Superseded**
- [Another copy.]  
In: *Gold Coast. Defence Scheme*. London: Foreign Office, 1904. pp.20. (C.O.  
No.96 Secret.) **PRO CAB 11/105**
- [Another copy.]  
In: *Gold Coast. Defence Scheme*. London: Foreign Office, 1906. pp.27.  
Secret. (C.O. No.117 S.) **PRO CAB 11/105**
- 1909 — Elmina. **PRO CO 700 Gold Coast  
54**  
I.D.W.O., N<sup>o</sup> 1909. Litho<sup>d</sup> at the Intell: Div:, War Office, July,  
1904.  
1:21,120. 11 x 20cm.
- [Another copy.] **MCE Superseded**  
Printed on same sheet with IDWO 1723.
- [Another copy.] **PRO CAB 11/105**  
In: *Gold Coast. Defence Scheme*. London: Foreign Office, 1904. pp.20. (C.O.  
No.96 Secret.)
- [Another copy.] **PRO CAB 11/105**  
In: *Gold Coast. Defence Scheme*. London: Foreign Office, 1906. pp.27.  
Secret. (C.O. No.117 S.)
- [Another edition.] T.S.G.S., N<sup>o</sup> 1909. War Office 1907. **MCE Superseded**  
Printed on same sheet with TSGS 1723.
- [Another edition.]  
With defence overprint.  
"Secret."  
In: *Gold Coast. Defence Scheme*. London: Foreign Office, 1907. pp.58. **PRO CAB 11/105**  
Secret. (C.O. No.135 S./07.)
- [Another copy.] **PRO CAB 11/105**  
In: *Gold Coast. Defence Scheme*. London: Foreign Office, 1909. pp.83.  
Secret (C.O. No.2485/09.)

- [Another copy.]  
In: *Gold Coast. Defence Scheme*. London: Foreign Office, 1910. pp.85. **PRO CAB 11/105**  
Secret. (C.O. No.331 S./10.)
- [Another copy.]  
In: *Gold Coast. Defence Scheme*. London: Foreign Office, 1911. pp.85. **PRO CAB 11/105**  
Secret. (C.O. No.1653/11.)
- [Another copy.]  
In: *Gold Coast. Defence Scheme*. London: Foreign Office, 1912. pp.85. **PRO CAB 11/106**  
Secret. (C.O. No.7503/12.)
- [Another copy.]  
In: *Gold Coast. Defence Scheme*. London: Foreign Office, 1913. pp.90. **PRO CAB 11/107**  
Secret. (C.O. No.18655/13.)
- 1910** — Nigeria-Kamerun Boundary Commission survey. Southern shore of Lake Chad at Ullgo, Shewing various High Water Marks. **BL 65275.(1.)/3.**  
I.D.W.O. N<sup>o</sup> 1910. Litho<sup>d</sup> at the Intell: Div. W.O. July, 1904. **PRO MPG 985(8)**  
1:25,000. 49 x 51cm. **MCE Superseded**
- 1911** [Lhasa & environs.]
- 1912** — Mauritius defence scheme.  
I.D., W.O. No. 1912. Heliozincographed at the Ordnance Survey Office, Southampton, 1903. Corrected locally to April 1904.  
1:31,680. 69 x 49cm.  
Overprinted on IDWO 1730.  
"Secret".  
In: *Mauritius. Defence Scheme*. London: Foreign Office, 1904. pp.88. Secret. **PRO CAB 11/17**  
(C.O. No. 21129/04.)
- [Another edition.] Corrected July 1905.  
In: *Mauritius. Defence Scheme*. London: Foreign Office, 1905. pp.91. Secret. **PRO CAB 11/17**  
(C.O. No. 17164/05.)
- [Another edition.] Corrected October, 1907.  
In: *Mauritius. Defence Scheme*. London: Foreign Office, 1907. pp.89. Secret. **PRO CAB 11/17**  
(C.O. Nos. 7645 and 32952/07.)
- [Another edition.] Corrected February, 1909.  
In: *Mauritius. Defence Scheme*. London: Foreign Office, 1909. pp.90. Secret. **PRO CAB 11/17**  
(C.O. No. 1095/09.)

- [Another edition.] Corrected April 1910.  
In: *Mauritius. Defence Scheme*. London: Foreign Office, 1910. pp.105.  
Secret. (C.O. No. 1264 S./10.) PRO CAB 11/17
- [Another edition. Corrected] March 1911.  
In: *Mauritius. Defence Scheme*. London: Foreign Office, 1911. pp.120.  
Secret. (C.O. No. 5441/11.) PRO CAB 11/17
- [Another edition.] Corrected May 1912. PRO WO 78/5403(3)
- 1913 — Map of Chih-li Province beyond the Great Wall together with Sheng-king Province and Adjoining Territory. Compiled from all available sources in the Intelligence Branch of the China Field Force under the direction of Lieut.-Colonel A.W.S. Wingate, 14th. Bengal Lancers, D.A.Q.M.G. for Intelligence, C.F.F.  
T.S., G.S. N<sup>o</sup> 1913. Heliozincographed at the Ordnance Survey Office Southampton, 1905.  
1:506,880. 9sh. 71 x 47cm. MCE D6:6(7)
- [Another edition.] G.S., G.S. N<sup>o</sup> 1913. Heliozincographed at the Ordnance Survey Office, Southampton, 1914.  
"Agents for the sale of maps ... London - E. Stanford L<sup>td</sup> ... Price 1/- net".  
Sheets 7, 8, & 9 only. MCE D6:6(7)
- [Another edition.] T.S., G.S. N<sup>o</sup> 1913. Printed at O.S. 1940 [and reprinted 1946.] MCE D6:6(7)  
Complete.
- 1914 — Sketch map of Rift Valley and Western Laikipia by C.W. Hobley. BL 66910.(11.)  
I.D.W.O. No. 1914. Printed at the Ordnance Survey Office, [PRO CO 700 E Africa 26]  
Southampton, 1904. MCE Superseded  
1:253,440. 32 x 71cm.  
"C.W. Hobley 23/7/04; S.J. Martin, VII.04"
- 1915 — East Africa Protectorate. Sketch of the Rift Valley shewing proposed temporary land settlement. (Sd.) C.W. Hobley [PRO CO 700 E Africa 28]  
February 1904. MCE Superseded  
I.D.W.O. 1915.  
1:253,440. 46 x 57cm.
- 1916 — East Africa Protectorate. Sketch shewing proposed Masai Reserves and connecting road. (Sd.) C.W. Hobley February [PRO CO 700 E Africa 30]  
1904. MCE Superseded  
I.D.W.O. 1916.  
1:506,880. 30 x 46cm.

- 1917 — Scotland Coast Defence Scheme. Diagram of Forth Command (Telephonic) Lines.  
I.D.W.O., N<sup>o</sup> 1917.  
30 x 18cm.  
"Secret".  
In: *Scotland Coast Defence Scheme*. 1906. pp.63,47,43,41. Secret. ([A 1046].) PRO WO 33/381
- 1918 — Scotland Coast Defence Scheme. Diagram of Clyde Command (Telephonic) Communications.  
I.D.W.O., N<sup>o</sup> 1918.  
21 x 34cm.  
*Endorsed*: A.W. Reid. Lieut. R.E. D.O. Clyde Defences.  
"Secret".  
In: *Scotland Coast Defence Scheme*. 1906. pp.63,47,43,41. Secret. ([A 1046].) PRO WO 33/381
- 1919 — Map of the Anglo-Portuguese Boundary in East Africa, shewing the boundary between the Limpopo and Lundi Rivers compiled from surveys by the Joint Anglo-Portuguese Commissions in 1892 & 1903.  
I.D., W.O., N<sup>o</sup> 1919. Intell. Div., War Office, September 1904.  
1:291,840. 71 x 57cm. PRO CO 700 South Africa  
61
- 1920 — Cuba. Sketch map of United States Naval Station. (Guantanamo Bay) (Taken from U.S. Chart N<sup>o</sup> 1857). Plate 4. Topographical Section General Staff N<sup>o</sup> 1920. War Office Mar. 1905.  
1:50,000. 33 x 30cm.  
In: *Military Report on the Island of Cuba*. 1905. pp.156. Confidential (A.971). PRO WO 33/343
- 1921 — Nigeria-Kamerun Boundary Commission survey. (Reduced from I.D.W.O. No. 1902).  
I.D.W.O. N<sup>o</sup> 1921. Lith<sup>d</sup> at the Intell. Div<sup>n</sup>, W.O. Oct 1904.  
1:1,000,000. 32 x 54cm  
BL 65275.(1.)/2.  
PRO MPG 985(5)  
MCE Superseded
- 1922 — Straits Settlements Defence Scheme. Malacca Town.  
I.D.W.O., N<sup>o</sup> 1922.  
1:15,840. 27 x 19cm.  
In: *Straits Settlements. Defence Scheme*. London: Foreign Office, 1904. pp.120. Secret. (C.O. No. 22732/04.) PRO CAB 11/61
- [Another copy.]  
In: *Straits Settlements. Defence Scheme*. London: Foreign Office, 1906. pp.134. Secret. (C.O. No. 41131/05.) PRO CAB 11/61

- 1923 — Anglo-French Boundary Commission 1902-3-4. Northern Boundary of Northern Nigeria as defined by Paris Convention of 1898.  
Topographical Section General Staff No. 1923. Printed at the Ordnance Survey Office, Southampton. 1904.  
1:2,000,000. 66 x 23cm. BL 65290.(2.)  
[PRO CO 700 Nigeria 20]  
[PRO FO 925/7352]  
MCE Superseded
- 1924 — Cork District Defence Scheme. Bere Island Communications. Map IV.  
Topographical Section, General Staff. N<sup>o</sup> 1924.  
48 x 25cm.  
Diagrammatic.  
"Secret."  
In: *Ireland. Cork District Defence Scheme*. 1904. pp.95. Secret. ([A 930].) PRO WO 33/324
- 1925 — Cork District Defence Scheme. Cork Harbour Command Communications. Map III.  
Topographical Section, General Staff. N<sup>o</sup> 1925.  
65 x 46cm.  
Diagrammatic.  
"Secret."  
In: *Ireland. Cork District Defence Scheme*. 1904. pp.95. Secret. ([A 930].) PRO WO 33/324
- 1926 — Cork District Defence Scheme. Map of Bearhaven Defences. Map II.  
Topographical Section, General Staff. N<sup>o</sup> 1926.  
1:63,360. 91 x 31cm.  
Shows Bantry and Dunmanus Bays.  
"Secret."  
In: *Ireland. Cork District Defence Scheme*. 1904. pp.95. Secret. ([A 930].) PRO WO 33/324
- [Another edition.] Cork Coast Defence Scheme. Map of Berehaven Defences. War Office May 1906.  
In: *Ireland. Cork Coast Defence Scheme*. 1906. pp.79. Secret. ([A 1096].) PRO WO 33/399
- [Another edition.] South Irish Coast Defence Scheme. Geographical Section, General Staff, No. 1926. Ordnance Survey Office, Southampton, 1909.  
In: *Ireland. South Irish Coast Defence Scheme*. 1908. pp.71,39. Secret. ([A 1299].) PRO WO 33/467
- [Another edition.] Map of Bearhaven defences. Ordnance Survey Office, Southampton, 1912. MCE Superseded
- 1927 [No reference found.]

- 1928 — [Twenty geological cross-sections taken in various parts of Africa.]  
T.S.G.S., N<sup>o</sup> 1928. Printed at the Ordnance Survey Office, Southampton. 1904.  
61 x 86cm.  
In: *Notes on the geology of the continent of Africa*. London: H.M.S.O., 1905. 3/-. **BL 07107.1.44.**
- 1929 — Africa. The red figures correspond with the numbers prefixed to the notes in "Notes on the geology of the continent of Africa".  
I.D.W.O. N<sup>o</sup> 1929.  
1:12,000,000. 63 x 76cm.  
Overprinted on IDWO 1476.  
In: *Notes on the geology of the continent of Africa*. London: H.M.S.O., 1905. 3/-. **BL 07107.1.44.**
- 1930 — Plan of Yola. Plan of Kukawa.  
I.D.W.O. N<sup>o</sup> 1930. Ordnance Survey, Southampton.  
1:31,680. 16 x 28cm.  
Two adjacent maps. **BL 65275.(1.)/6.  
PRO MPG 985(6)  
MCE Superseded**
- 1931 — Belfast District Defence Scheme. Map of Belfast Defence. Map II.  
Topographical Section, General Staff. N<sup>o</sup> 1931.  
1:63,360. 60 x 59cm.  
"Secret".  
In: *Ireland. Belfast Defence Scheme*. 1904. pp.81. Secret. ([A 930].) **PRO WO 33/323**
- [Another edition.] Londonderry Coast Defence Scheme. Map of Belfast Defences. War Office May 1906.  
In: *Ireland. Londonderry Coast Defence Scheme. Part II. Belfast Defences*. 1906. pp.43. Secret. ([A 1100].) **PRO WO 33/401  
PRO WO 33/402**
- [Another edition.] North Irish Coast Defence Scheme. Geographical Section, General Staff. N<sup>o</sup> 1931. War Office Oct<sup>r</sup> 1909.  
In: *Ireland. Defence Scheme. North Irish Defended Ports*. 1909. pp.47,43. Secret. ([A 1362].) **PRO WO 33/484**
- 1932 — Prince William and Fairfax Counties, Va., United States manoeuvres 1904.  
Topographical Section General Staff No. 1932.  
1:56,320. 42 x 31cm.  
In: *Extracts from the Reports ... on the Manœuvres in Bulgaria, Denmark, France, Germany, Holland, Italy, Spain, Sweden, Switzerland, and the United States*. 1904. 1905. pp.136. For official use only. **MOD DMO series.  
BB1/D.**

- 1933 — Berbera-Harrar railway reconnaissance. [PRO CO 700 Somaliland  
6]  
I.D.W.O., N° 1933. Printed at the Ordnance Survey Office  
Southampton, 1904. MCE Superseded  
1:250,000. 78 x 67cm.
- 1934 — North-east Rhodesia. BL 67075.(96.)  
T.S., G.S., N° 1934. Topographical Section, General Staff. 1905. [PRO CO 700 Rhodesia  
45]  
1:2,000,000. 49 x 44cm. MCE Superseded  
"Agents for the sale of maps ... London - Edward Stanford ... Price 2/-".
- [Another edition.] G.S., G.S., N° 1934<sup>a</sup>. Additions 1910. MCE Superseded  
Overprinted to show the route followed by Mr S.A. Neave and  
information on the distribution of diseases.
- 1935 — Cork District Defence Scheme. Map of Cork Defences. Map  
I.  
Topographical Section, General Staff. N° 1935.  
1:63,360. 103 x 68cm.  
"Secret".  
In: *Ireland. Cork District Defence Scheme*. 1904. pp.95. Secret. ([A 930].) PRO WO 33/324
- [Another edition.] Cork Coast Defence Scheme. Map II.  
War Office May 1906.  
In: *Ireland. Cork Coast Defence Scheme*. 1906. pp.79. Secret. ([A 1096].) PRO WO 33/399
- [Another edition.] South Irish Coast Defence Scheme.  
Geographical Section, General Staff, No. 1935. Printed at the  
Ordnance Survey Office, Southampton, 1909.  
In: *Ireland. South Irish Coast Defence Scheme*. 1908. pp.71,39. Secret. ([A  
1299].) PRO WO 33/467
- [Another edition.] Printed at the Ordnance Survey Office, MCE Superseded  
Southampton, 1912.
- 1936 — Province of Shan-tung. Compiled in the Topographical  
Section, General Staff. 1905. BL 62070.(4.)  
T.S.G.S. N° 1936. Reproduced and printed for the BL R.U.S.I. V0.11.  
Topographical Section, General Staff, at the Ordnance Survey PRO CO 700 Hong Kong  
Office, Southampton. 1905. & China 31  
1:1,000,000. 83 x 59cm. PRO FO 925/25035  
"Agents for the sale of maps ... London - Edward Stanford ... Price 2/6." [PRO FO 925/25327]  
MCE Superseded
- [Another edition.] Geographical Section, General Staff, N° BL 62070.(10.)  
1936. Communications corrected 1933. Compiled at W.O.,  
drawn and heliographed at O.S. 1905, and printed at W.O.  
1933.  
"Price 3/-."



- 1937 — Cuba. Havana harbour. Plate 2.  
 Topographical Section General Staff N° 1937. War Office Mar. 1905.  
 1:23,515. 43 x 27cm.  
 "Taken from Admiralty Chart N° 414".  
 In: *Military Report on the Island of Cuba*. 1905. pp.156. Confidential. (A.971). PRO WO 33/343
- 1938 — Turks Islands, Grand Turk. Based on a survey on the scale of  $\frac{1}{3960}$  executed in 1902-4 by J.F. Osborn, Colonial Surveyor & Inspector of Public Works Turks & Caicos Islands, and on Admiralty Chart N° 1441.  
 Topographical Section, General Staff N° 1938.  
 1:21,120. 36 x 67cm. PRO CO 700 Turks Islands 6  
 MCE Superseded
- [Another edition.] Geographical Section, General Staff N° 1938. Printed at W.O. 1941. BL Maps Z.12.[1938.]  
 MCE Superseded
- [Another edition.] Defence scheme map of Turks Islands, Grand Turk. Topographical Section, General Staff N° 1938<sup>a</sup>  
 "Secret". MCE Superseded
- 1939 — Map of Cuba.  
 Topographical Section General Staff N° 1939. War Office March 1905.  
 1:2,000,000. 64 x 35cm.  
 In: *Military Report on the Island of Cuba*. 1905. pp.156. Confidential. (A.971). PRO WO 33/343
- 1940 — Eastern District Defence Scheme. Harwich Defences, diagram showing command and administrative communications. Map III.  
 Topographical Section, General Staff, N° 1940.  
 54 x 35cm.  
 "Secret".  
 In: *Eastern District Defence Scheme*. 1905. pp.94. Secret. ([A 940].) PRO WO 33/329
- 1941 — Swedish manœuvres, 1904.  
 Topographical Section, General Staff. No. 1941.  
 1:100,000. 50 x 28cm.  
 Shows the country inland from the port of Söderhamn.  
 In: *Extracts from the Reports ... on the Manœuvres in Bulgaria, Denmark, France, Germany, Holland, Italy, Spain, Sweden, Switzerland, and the United States*. 1904. 1905. pp.136. For official use only. MOD DMO series.  
 BB1/D.

- 1942 — The Defence System of the Netherlands. Map N° 2. [PRO MPI 395(5,6)]  
 Geographical Section, General Staff, N° 1942. War Office, MCE Superseded  
 March, 1905. Revised to Aug<sup>th</sup> 1913.  
 1:250,000 approx. 63 x 58cm.  
 "Secret".
- 1943 — Eastern District Defence Scheme. General Map. N° 1. [PRO WO 33/329]  
 Topographical Section, General Staff. N° 1943. War Office Oct. 1904.  
 1:253,440. 60 x 77cm.  
 "Secret".  
 In: *Eastern District Defence Scheme*. 1905. pp.94. Secret. ([A 940].)
- [Another edition.] Harwich Defence Scheme. Revised Feb. 1906. [PRO WO 33/391A]  
 In: *Harwich Defence Scheme*. 1906. pp.57. Secret. ([A 1068].)
- 1944 — Map of Lagos Town and Island with circumjacent features. MCE Superseded  
 Surveyed by E.P. Cotton ... Commissioner of Lands.  
 I.D. 1944. Corrections to Sheet Index, &c. October 1904.  
 1:15,840. 5 sh. 70 x 101 & 101 x 70cm.  
 "J.A. Pratt 6.8.04".  
 Sheet sizes vary slightly.
- 1945 — Sketch map of Dutch manœuvres 1904. MOD DMO series.  
 Topographical Section General Staff. No 1945. BB1/D.  
 1:400,000. 22 x 26cm.  
 Shows the eastern part of the Dutch Province of Brabant  
 In: *Extracts from the Reports ... on the Manœuvres in Bulgaria, Denmark, France, Germany, Holland, Italy, Spain, Sweden, Switzerland, and the United States*. 1904. 1905. pp.136. For official use only.
- 1946 — Outline plan of Dikoa. BL 65275.(1.)/4.  
 I.D., W.O., N° 1946. Printed at the Ordnance Survey Office, PRO MPG 985(7)  
 Southampton 1904. MCE Superseded  
 1:10,560. 29 x 23cm.
- 1947 — Map of Afghanistan based on Survey of India maps. BL 51800.(26.)  
 Topographical Section General Staff N° 1947. War Office, Oct. 1905. BL R.U.S.I. V25.4.  
 1:2,027,520. 78 x 61cm. PRO FO 925/17011  
 "Agents for the sale of maps ... London - Edward Stanford ... Price 2/6". MCE Superseded

- 1948** — Map to accompany Col. H.J. Foster's Report on the manœuvres at American Lake near Tacoma, Washington State. 1904.  
 Topographical Section General Staff N<sup>o</sup> 1948.  
 1:130,000 approx. 13 x 18cm.  
 In: *Extracts from the Reports ... on the Manœuvres in Bulgaria, Denmark, France, Germany, Holland, Italy, Spain, Sweden, Switzerland, and the United States.* 1904. 1905. pp.136. For official use only. MOD DMO series.  
 BB1/D.
- 1949** — German manœuvres 1904.  
 Topographical Section General Staff N<sup>o</sup> 1949.  
 1:200,000. 17 x 28cm.  
 Inset: General map, 1:2,000,000.  
 Shows part of Mecklenburg, to the north of Schwerin.  
 In: *Extracts from the Reports ... on the Manœuvres in Bulgaria, Denmark, France, Germany, Holland, Italy, Spain, Sweden, Switzerland, and the United States.* 1904. 1905. pp.136. For official use only. MOD DMO series.  
 BB1/D.
- 1950** — Danish manœuvres 1904.  
 Topographical Section General Staff N<sup>o</sup> 1950.  
 1:200,000. 20 x 26cm.  
 Shows south-eastern Jutland, between Kolding and Horsens.  
 In: *Extracts from the Reports ... on the Manœuvres in Bulgaria, Denmark, France, Germany, Holland, Italy, Spain, Sweden, Switzerland, and the United States.* 1904. 1905. pp.136. For official use only. MOD DMO series.  
 BB1/D.
- 1951** — Map of the Anglo-Portuguese boundary in East Africa, from Lat. 19° South to the Lundi River.  
 Topographical Section, General Staff, N<sup>o</sup> 1951.  
 1:292,176. 2sh. 41 x 52 & 41 x 43cm.  
 The northern sheet is designated 1951<sup>(a)</sup>, the southern 1951<sup>(b)</sup>  
 "Reprinted from I.D., W.O., N<sup>o</sup> 1401c,d,e."  
 — [Another edition.] Geographical Section, General Staff, N<sup>o</sup> 1951. Reprinted at W.O., 1941. BL 66435.(11.)  
 "First edition."
- 1952** — Outline sketch of the British Isles. To illustrate Special Army Order.  
 Topographical Section, General Staff. N<sup>o</sup> 1952. War Office, Nov: '04.  
 1:2,780,000 approx. 33 x 39cm.  
 Shows Command and Regimental District boundaries.  
 In: *Army Order. Special. War Office, 6th January 1905.* pp.34. MOD V.R. Ref.

- 1953 — French manoeuvres 1904 (N.-West).  
Topographical Section, General Staff, N<sup>o</sup>. 1953.  
1:250,000. 29 x 30cm.  
Shows the Plaine de St André, in Normandy.  
In: *Extracts from the Reports ... on the Manœuvres in Bulgaria, Denmark, France, Germany, Holland, Italy, Spain, Sweden, Switzerland, and the United States. 1904. 1905. pp.136. For official use only.*
- MOD DMO series.  
BB1/D.
- 1954 — French manoeuvres 1904 (Eastern).  
Topographical Section, General Staff, N<sup>o</sup>. 1954.  
1:160,000. 30 x 21cm.  
Shows the area between Dijon and Gray, on the borders of Burgundy and Franche-Comté.  
In: *Extracts from the Reports ... on the Manœuvres in Bulgaria, Denmark, France, Germany, Holland, Italy, Spain, Sweden, Switzerland, and the United States. 1904. 1905. pp.136. For official use only.*
- MOD DMO series.  
BB1/D.
- 1955 — Map of part of West Africa, including Gold Coast, Northern & Southern Nigeria.  
Topographical Section, General Staff, N<sup>o</sup>. 1955. War Office, Nov., 1904. Revised Feb., 1907.  
1:6,336,000. 37 x 27cm.
- BL 64615.(14)  
BL R.U.S.I. A53.33.  
PRO CO 700 Nigeria 36  
PRO CO 700 West Africa  
77  
PRO FO 925/7069  
MCE Superseded
- 1956 [Conventional signs and styles of type to be used in Africa 1/250,000.]
- 1957 — Map of the Netherlands East Indies.  
Topographical Section, General Staff N<sup>o</sup>. 1957. War Office, Jan<sup>y</sup>. 1905.  
1:6,500,000. 83 x 36cm.  
In: *Military Report on the Netherlands Possessions in the East Indies. 1905. pp.165. Confidential. (A.1008.)*
- PRO WO 33/359
- 1958 — Gambia. Provisional.  
Topographical Section, General Staff N<sup>o</sup>. 1958. Heliozincographed at the Ordnance Survey Office, Southampton, 1905.  
1:250,000. 2sh. 68 x 45 & 65 x 45cm.
- PRO CO 700 Gambia 29  
MCE Superseded
- [Another edition.] Gambia. Reproduced from the work of the Anglo-French Boundary Commission, 1905-1905. Major E.L. Cowie, Chief British Commissioner. Mr A.B.B. Tscharner, Assistant British Commissioner. Heliozincographed at the Ordnance Survey Office, Southampton, 1906.  
"Agents for the sale of maps ... London - Edward Stanford ... Price 2/-."
- BL 64640.(24.)  
MCE Superseded

- [Another edition.] Geographical Section, General Staff N<sup>o</sup> 1958. PRO CO 700 Gambia 32
- [Another edition.] Revised and printed at the War Office, 1925. BL 64640.(34.)  
"Price 3/- net." MCE Superseded
- [Another edition.] Boundaries and Roads Revised 1931. Heliozincographed at O.S. 1906, and printed at W.O. 1931. PRO CO 700 Gambia 32  
"Price 3/6 net." MCE Superseded  
In the MCE copy the eastern sheet is a reprint, 1940.
- Gambia. To accompany Military Report, 1926. MCE Superseded  
Geographical Section, General Staff, N<sup>o</sup> 1958<sup>a</sup>. Revised and printed at the War Office, 1925.  
1:250,000. 2sh. 68 x 45 & 65 x 45cm.
- 1959 — Swiss manœuvres 1904.  
Topographical Section, General Staff. No. 1959.  
1:200,000. 36 x 19cm.  
Covers parts of the Cantons of Zürich and Thurgau.  
In: *Extracts from the Reports ... on the Manœuvres in Bulgaria, Denmark, France, Germany, Holland, Italy, Spain, Sweden, Switzerland, and the United States. 1904. 1905. pp.136. For official use only.* MOD DMO series.  
BB1/D.
- 1960 — Map of Mashonaland shewing approximately native reserves. Compiled and drawn in the Surveyor General's Office Salisbury, Rhodesia June 1902. BL 67078.(19.)  
Topographical Section, General Staff 1960. Printed at the [PRO CO 700 Rhodesia  
Ordnance Survey Office, Southampton, 1905. 47]  
1:1,000,000. 66 x 91cm.
- 1961 — Map of Matabeleland shewing approximately native reserves. Compiled and drawn in the Surveyor General's Office Salisbury, Rhodesia Dec. 1902. BL 67078.(20.)  
Topographical Section, General Staff 1961. Printed at the [PRO CO 700 Rhodesia  
Ordnance Survey Office, Southampton, 1905. 46]  
1:1,000,000. 66 x 85cm.
- 1962 — Eastern District Defence Scheme. Map of Harwich Defences. Map 2.  
Topographical Section, General Staff N<sup>o</sup> 1962. War Office, Dec. 1904.  
1:10,560. 99 x 61cm.  
"Secret".  
In: *Eastern District Defence Scheme. 1905. pp.94. Secret. ([A 940].)* PRO WO 33/329

- [Another edition.] Harwich Defence Scheme. Revised Feb. 1906.  
In: *Harwich Defence Scheme*. 1906. pp.57. Secret. ([A 1068].) PRO WO 33/391A
- 1963 — Cuba. Bahia Honda. Plate 5.  
Topographical Section General Staff N<sup>o</sup> 1963. War Office Mar. 1905.  
1:34,350. 23 x 32cm.  
"Taken from Admiralty Chart N<sup>o</sup> 411".  
In: *Military Report on the Island of Cuba*. 1905. pp.156. Confidential (A.971). PRO WO 33/343
- 1964 — Italian manœuvres 1904.  
Topographical Section General Staff N<sup>o</sup> 1964.  
1:500,000. 38 x 21cm.  
Shows south-eastern Piedmont.  
In: *Extracts from the Reports ... on the Manœuvres in Bulgaria, Denmark, France, Germany, Holland, Italy, Spain, Sweden, Switzerland, and the United States*. 1904. 1905. pp.136. For official use only. MOD DMO series. BB1/D.
- 1965 — Map Illustrating M<sup>r</sup> A.E. Butter's Report on the survey of the proposed frontier between the East Africa Protectorate and Abyssinia. Surveyed by Cap<sup>t</sup> P. Maud, R.E. 1902-3.  
Topographical Section, General Staff, N<sup>o</sup> 1965.  
1:1,000,000. 84 x 50cm.  
[PRO CO 700 East Africa 27]  
MCE Superseded
- [Another copy.]  
In: *Report by Mr. A.E. Butter on the Survey of the Proposed Frontier between British East Africa and Abyssinia*. London: H.M.S.O., 1904. pp.36. 10d. (Africa. No. 13 (1904).) (Cd. 2312.) BL B.S.Ref.1905.lvi  
PRO WO 106/243
- 1966 — Aka District.  
Topographical Section, General Staff, N<sup>o</sup> 1966. Heliozincographed at the Ordnance Survey Office, Southampton, 1904.  
1:100,000. 35 x 26cm.  
The district lies near the southern end of the border between Gold Coast and Togoland.  
Endorsed: A.E. Conyngham <sup>L</sup> R.E. 15<sup>th</sup> Sept.  
"C.O. 40420/04".  
The PRO copy has been cropped with loss of text at the end of the endorsement. PRO MPGG 36(9)

- 1967 — Blutti - Aka District. PRO MPGG 36(10)  
 Topographical Section, General Staff, N<sup>o</sup> 1967. Printed at the  
 Ordnance Survey Office, Southampton. 1904.  
 1:100,000. 33 x 36cm.  
 The district lies near the southern end of the border between Gold Coast  
 and Togoland.  
 Signed: Seefried 16.9.04 [Lt Baron von Seefried.]  
 "C.O. 40420/04."
- 1968 — Spanish manœuvres 1904.  
 Topographical Section, General Staff, N<sup>o</sup> 1968.  
 1:500,000. 23 x 46cm.  
 Covers most of the Province of New Castile.  
 In: *Extracts from the Reports ... on the Manœuvres in Bulgaria, Denmark,  
 France, Germany, Holland, Italy, Spain, Sweden, Switzerland, and the United  
 States. 1904. 1905. pp.136. For official use only.* MOD DMO series.  
BB1/D.
- 1969 — Conventional signs & styles of type. Gauging & type to be  
 used on the sheets of the Map of China - Scale 1:1,000,000. MCE D5/H4/C1  
 1904.  
 Topographical Section, General Staff. N<sup>o</sup> 1969.  
 35 x 44cm.
- [Another edition.] Revised April, 1906. MCE D5/H4/C1
- 1970 — Map to illustrate the Military Administrative Areas and  
 Garrison Towns of the Austrian Army.  
 Topographical Section, General Staff, N<sup>o</sup> 1970.  
 1:2,130,000 approx. 55 x 43cm.  
 In: *Handbook of the Austro-Hungarian Army.* London: H.M.S.O., 1906. MOD Foreign Army  
Handbooks. BB7/BB.  
 pp.287. For official use only.
- 1971 [No reference found.]
- 1972 — Defences of Tripoli. Plate IV.  
 Topographical Section, General Staff. N<sup>o</sup> 1972. War Office,  
 Mar. 1905.  
 1:41,684. 18 x 14cm.  
 In: *Military Report on Tripoli in North Africa. (Tripoli, Barka, and Fezzan.)* PRO WO 33/354  
 1905. pp.130. Confidential. ([A.996.]])

- 1973 — Bulgarian manoeuvres, 1904. Sketch illustrating the Operations of 7<sup>th</sup> October.  
Topographical Section, General Staff, N<sup>o</sup> 1973.  
1:31,680. 35 x 28cm.  
Shows the area around Popovo in north-eastern Bulgaria.  
In: *Extracts from the Reports ... on the Manœuvres in Bulgaria, Denmark, France, Germany, Holland, Italy, Spain, Sweden, Switzerland, and the United States.* 1904. 1905. pp.136. For official use only. MOD DMO series.  
BB1/D.
- 1974 [Index to China 1:1,000,000 sheets.]
- 1975 — Cuba. Santiago harbour. Plate 3.  
Topographical Section General Staff N<sup>o</sup> 1972. War Office Mar. 1905.  
1:20,600. 33 x 42cm.  
"Taken from Admiralty Chart N<sup>o</sup> 443".  
In: *Military Report on the Island of Cuba.* 1905. pp.156. Confidential (A.971). PRO WO 33/343
- 1976 [France & Corsica, showing Places de Guerre.]
- 1977 — Map of the Frontier between Gold Coast and Togoland by the Boundary Commission 1904.  
T.S., G.S., N<sup>o</sup> 1977.  
1:100,000. 2sh. 63 x 46cm.  
"English member - Lieut. A.E. Coningham, R.E. German [member] - Lieut. Baron v. Seefried." PRO MPGG 36(7,8)  
[PRO CO 700 Gold Coast  
55]  
MCE E34:4(1)
- 1978 — Bulgarian manoeuvres 1904.  
Topographical Section, General Staff N<sup>o</sup> 1978.  
1:126,000. 76 x 30cm.  
Shows the area to the north of Eski Djumaya in north-eastern Bulgaria.  
In: *Extracts from the Reports ... on the Manœuvres in Bulgaria, Denmark, France, Germany, Holland, Italy, Spain, Sweden, Switzerland, and the United States.* 1904. 1905. pp.136. For official use only. MOD DMO series.  
BB1/D.
- 1979 — Porto Rico. San Juan and Harbour.  
Topographical Section, General Staff N<sup>o</sup> 1979. War Office, Feb<sup>y</sup>. 1905.  
1:12,743. 52 x 43cm.  
In: *Military Report on the Island of Porto Rico.* 1905. pp.125. Confidential ([A.981.]) PRO WO 33/348



- 1980 — Culebra Island. Taken from Admiralty Chart N° 2677.  
Topographical Section, General Staff. N° 1980. War Office,  
May, 1905.  
1:24,320. 68 x 46cm.  
In: *Military Report on the Island of Porto Rico*. 1905. pp.125. Confidential.  
([A.981.]) PRO WO 33/348
- 1981 — Map of Java and Madura.  
Topographical Section. General Staff. N° 1981. War Office.  
March. 1905.  
1:2,000,000. 54 x 19cm.  
In: *Military Report on the Netherlands Possessions in the East Indies*. 1905.  
pp.165. Confidential. (A.1008.) PRO WO 33/359
- [Another edition.] Java and Madoera. Published by the War  
Office 1919. Geographical Section, General Staff, N° 1981.  
Fourth edition. Drawn and Photolithographed by the War  
Office. 1941 [and reprinted 1943.] BL Maps Z.12.[1981.]  
[PRO FO 925/32055]  
MCE D40(105)
- [Another edition.] Printed at the Survey of India Offices ...  
[1945.] MCE D40(105A)  
Bears the additional designation "HIND 116".
- 1982 — Map of country round Mukden, to illustrate campaign in  
Manchuria. (provisional issue without hills.)  
Topographical Section, General Staff. N° 1982. War Office,  
January, 1905. BL 60625.(3.)/4.  
1:420,000. 60 x 37cm. BL R.U.S.I. V0.3.  
"Reproduced from the Russian Staff Map, 1904." PRO FO 925/25016  
"Agents for the sale of maps ... London - Edward Stanford ... Price 2/-."
- [Another edition, showing relief.] Corrected, May, 1905. BL 60625.(5.)/4.  
BL R.U.S.I. V0.5.  
PRO FO 925/25017
- 1983 — Gambia. Africa 1:1,000,000. Part of sheet 47. Compiled in  
the Topographical Section, General Staff. 1905. BL 64640.(23.)  
T.S., G.S., N° 1983. [PRO CO 700 Gambia 30]  
1:1,000,000. 44 x 26cm. MCE Superseded  
"Agents for the sale of maps ... London - E. Stanford ... Price 1/-."
- [Another copy.]  
In: *Précis of Information concerning the Colony and Protectorate of the Gambia*.  
1905. pp.147. Confidential. (A.968.) PRO WO 33/342
- 1984 [Senior staff officers' course (5 maps.)]

- 1985-9 [No reference found.]
- 1990 — Malta. Map to illustrate the Defence Scheme revised to July 1908, shewing Coast Defences Western Section. Topographical Section, General Staff. N<sup>o</sup> 1990. War Office, Jan: 1905.  
1:21,120. 70 x 64cm.  
"Secret".  
In: *Malta. Defence Scheme*. London: Foreign Office, 1908. pp.135. Secret. PRO CAB 11/71  
(W.O. No. 79/Malta/20.)
- [Another edition.] Map to illustrate the Defence Scheme revised to July 1910 shewing Coast Defences Western Section.  
In: *Malta. Defence Scheme*. London: Foreign Office, 1910. pp.213. Secret. PRO CAB 11/71  
(W.O. No. 79/Malta/33.)
- [Another edition.] Malta. Map to illustrate the Defence Scheme revised to Jan. 1912 shewing Coast Defences Western Section. Geographical Section, General Staff. N<sup>o</sup> 1990. PRO WO 78/5303(2)  
MCE Superseded
- [Another copy.]  
In: *Malta. Defence Scheme*. London: Foreign Office, 1912. pp.174. Secret. PRO CAB 11/72  
(W.O. No. 79/Malta/40.)
- 1991 — Railway map of Western China. BL 60905.(11.)  
Topographical Section General Staff N<sup>o</sup> 1991. War Office Jan. [PRO FO 925/25033]  
1905.  
1:3,168,000. 57 x 40cm.
- 1992 ["The supply service in the field" (for German handbook). 4sh.]
- 1993 — Sierra Leone Peninsula. BL 65640.(3.)  
T.S., G.S., 1993. PRO FO 925/7195  
1:63,360. 76 x 61cm. MCE Superseded  
"Agents for the sale of maps ... London - Edward Stanford ... Price 2/6."
- [Another edition.] Heliozincographed at the Ordnance Survey Office, Southampton, 1905. Revised February 1908. PRO CO 700 Sierra Leone  
44  
MCE Superseded
- [Another copy.]  
In: *Sierra Leone. Defence Scheme*. London: Foreign Office, 1908. pp.66. PRO CAB 11/102  
Secret. (C.O. No.142.S./07.)

- 1994 — Province of Ho-nan. Compiled in the Topographical Section General Staff, 1906.  
T.S.G.S. N° 1994. War Office, July 1906. Heliozincographed at the Ordnance Survey Office, Southampton 1906.  
1:1,000,000. 67 x 67cm.  
"Agents for the sale of maps ... London - Edward Stanford ... Price 2/6."
- 1995 [Saigon.]
- 1996-7 [No reference found.]
- 1998 — Military map of Spain.  
Topographical Section, General Staff N° 1998. War Office, March 1905.  
1:4,500,000. 32 x 24cm.  
In: *Handbook of the Spanish Army*. London: H.M.S.O., 1905. pp.147. For official use only.
- [Another edition.] Spain. G.S.G.S. 1998. War Office, Sept, 1936, Revised 1937.
- [Another edition.] War Office, 1938.
- 1999 — Chart of Suda Bay and Khandia. Taken from Admiralty Chart N° 1658.  
Topographical Section, General Staff N° 1999. War Office March, 1905.  
1:34,552. 43 x 34cm.  
In: *Military report on the Island of Crete*. 1905. pp.151. For official use only. ([A 979].)
- [Another edition.] Geographical Section, General Staff N° 1999. War Office, April, 1905. Reproduced, 1910.
- 2000 — Plan & chart of Ierapetra (The ancient Hierapytna). Taken from Admiralty Chart N° 2715.  
Topographical Section, General Staff N° 2000. War Office, March 1905.  
1:9,100. 34 x 25cm.  
In: *Military report on the Island of Crete*. 1905. pp.151. For official use only. ([A 979].)

BL 61070.(2.)  
BL R.U.S.I. V0.13.  
[PRO FO 925/25042]

MOD Foreign Army  
Handbooks BB7/CC.

BL Maps Z.12.[1998.]  
MCE Superseded

MCE Superseded

MOD 6.D.12. BB1/E.

PRO FO 925/41084

MOD 6.D.12. BB1/E.

# The Illustrations

# EASTERN TURKEY IN ASIA

VAN - BITLIS

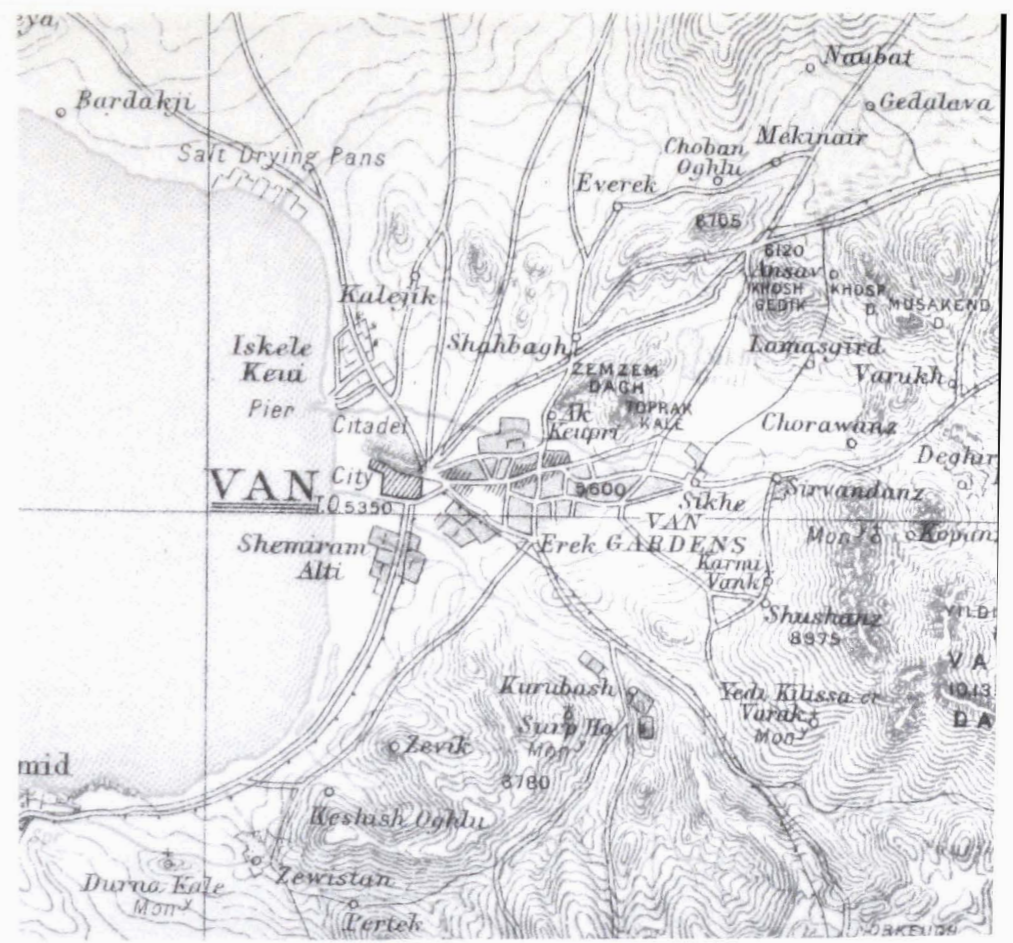


Scale: 1:250,000  
 REFERENCE  
 Compiled by the Intelligence Division War Office  
 From Colonel Chavazaki 1882, Capt. Clayton 1889, Capt. G. S. Elliot, Reconnaissance 1892  
 Major F. N. Mansell's Reconnaissance 1898, 1900 & Reconnaissance 1902  
 Messrs. Lynch & Oswald 1897, W. Dorey H.R.M. Via Consul, Van, 1892  
 1901

SECRET SHEET 19



Scale: 1:250,000  
 REFERENCE  
 Compiled by the Intelligence Division War Office  
 From Colonel Chavazaki 1882, Capt. Clayton 1889, Capt. G. S. Elliot, Reconnaissance 1892  
 Major F. N. Mansell's Reconnaissance 1898, 1900 & Reconnaissance 1902  
 Messrs. Lynch & Oswald 1897, W. Dorey H.R.M. Via Consul, Van, 1892  
 1901



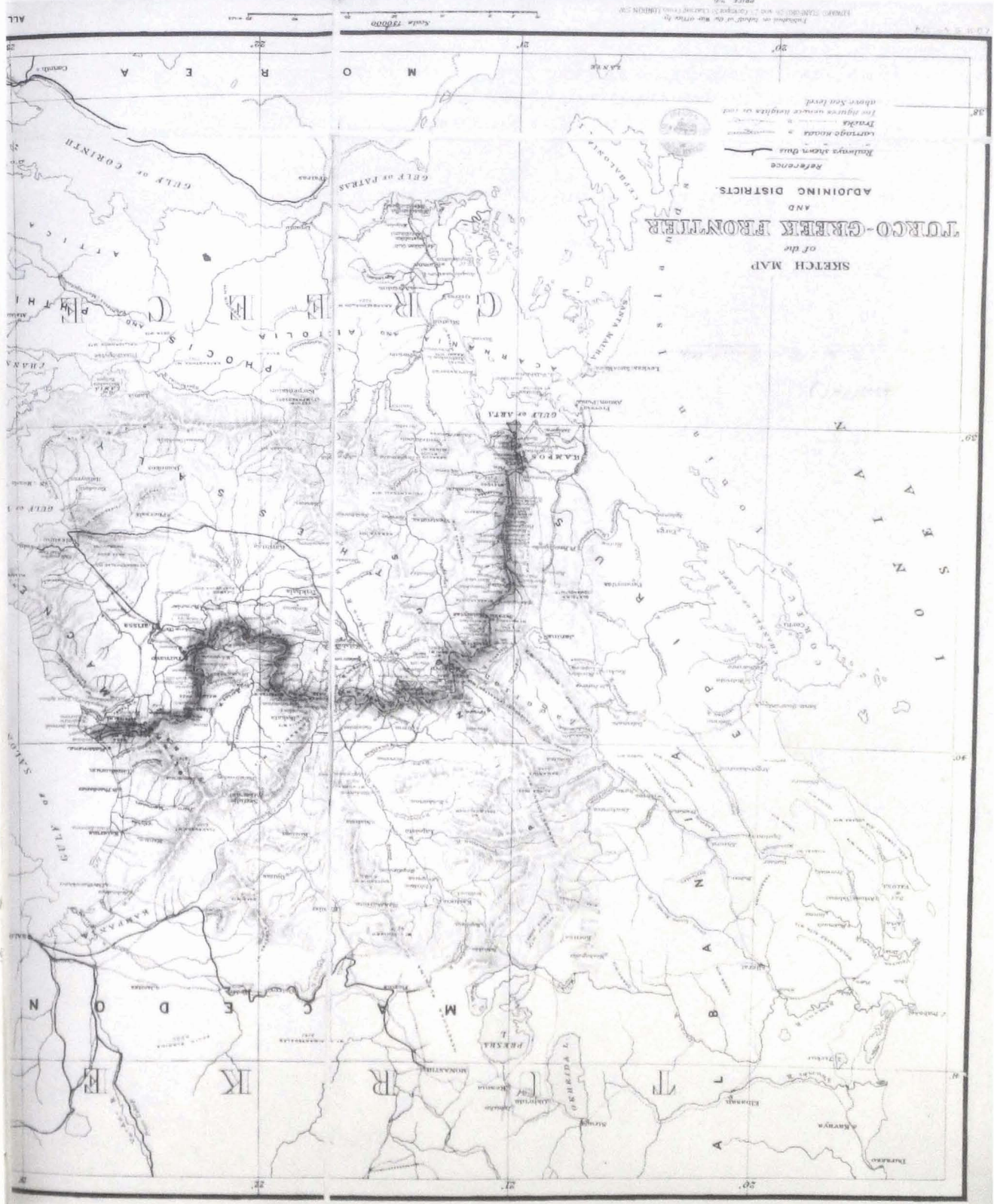
I.D.W.O. No 1522. Eastern Turkey in Asia. 1:250,000. Sheet 19: Van - Bitlis. Lithd at the Intell: Div: War Office, Dec. 1901.

This important series covered a region of great strategic sensitivity on the southern flank of the Russian Empire. This sheet shows Lake Van, from the splendidly depicted crater of Mount Nimrud above the western shore, across to the city of Van in the east. The detail shows how, in the absence of accurate survey information, form lines have been used to depict relief. A note on the map indicates a number of sources dating from 1882 to 1900.



The Balkan countries were subject to frequent boundary changes at this time and this map shows the frontier between Macedonia (Turkey) and Thessal (Greece) as established in 1881, after the Congress of Berlin. The detail shows how the line of the boundary closely followed the geographic features (here the watershed to the north of the Salamvrias River).

I.D.W.O. No 774. Sketch Map of the Turco-Greek Frontier and Adjoining Districts. 1:750,000. [Printed] March 1897.

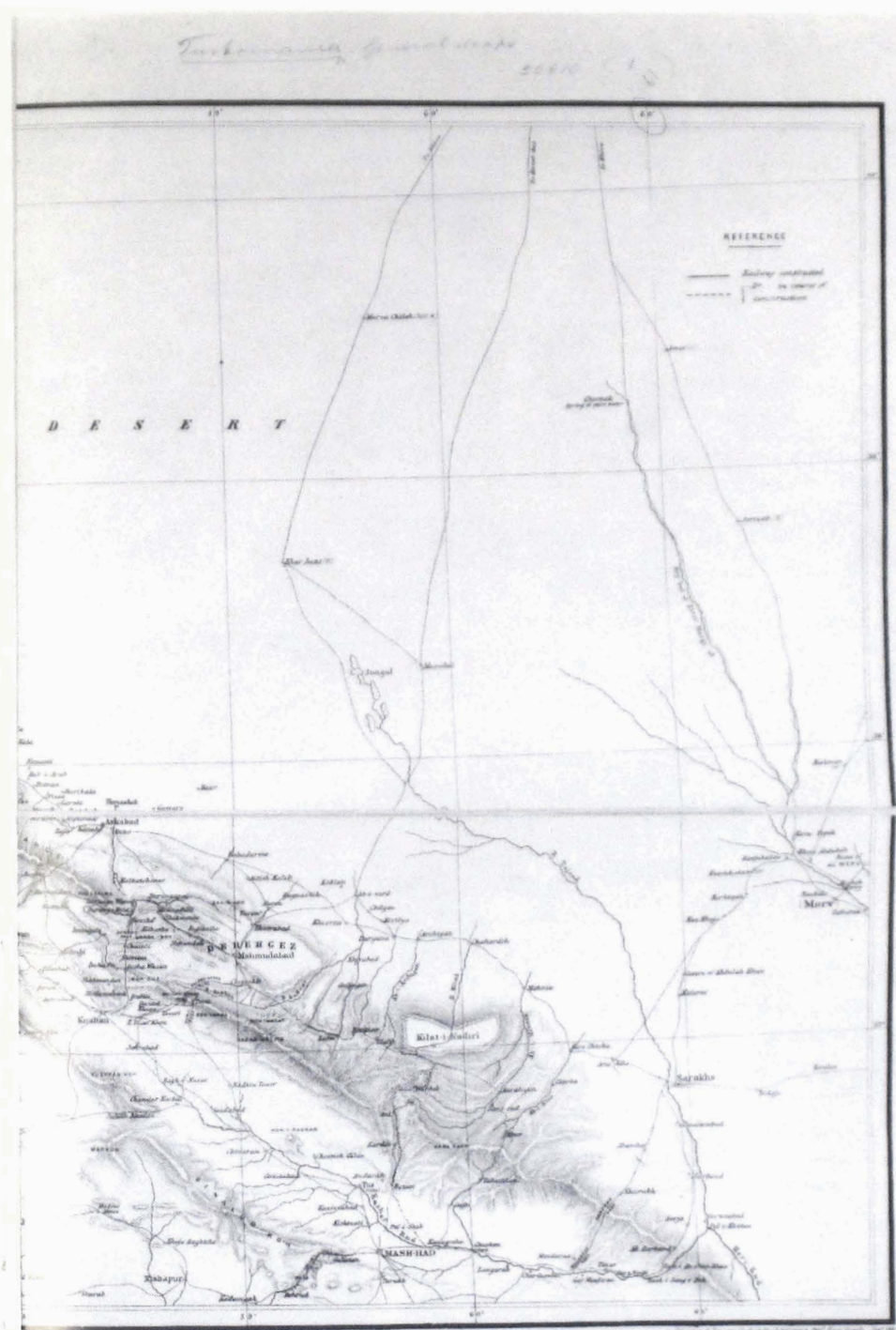




MAP OF THE  
TEKKE TURKOMAN COUNTRY  
and adjoining Districts.



Scale 1:1,013,760 or 26 miles - 1 Inch



Intelligence Dept, No 1. Map of the Tekke Turkoman country and adjoining Districts. 1:1,013,760. Compiled & Zincographed at the Intelligence Dept, Horse Guards. Jan'y 1881.

This map, the first issued with the new ID number, shows part of the southern limit of Russian expansion into Central Asia. Politically, the area is now divided between south-western Turkmenistan and northern Khorasan, part of Iran. Geographically, the area straddles the Kopet D range, bounded to the north by the Kara Kum Desert and to the west by the Caspian Sea.





# PART OF CHINA OPPOSITE HONG KONG

sketched by  
**LIEUT. E. G. YOUNG RE**

NOV. 1889 MARCH 1890.

*Rep. reduced from Original for the Intelligence Division, War Office, at S.M.E. Chatham, July 1890.*

Ascertained heights in feet (117)  
Estimated heights do. (175)  
Paddy and sugarcane  
Roads  
Soundings in fathoms

MOUTH of CANTON RIVER

DEEP BAY  
*with wireless telegraph station*

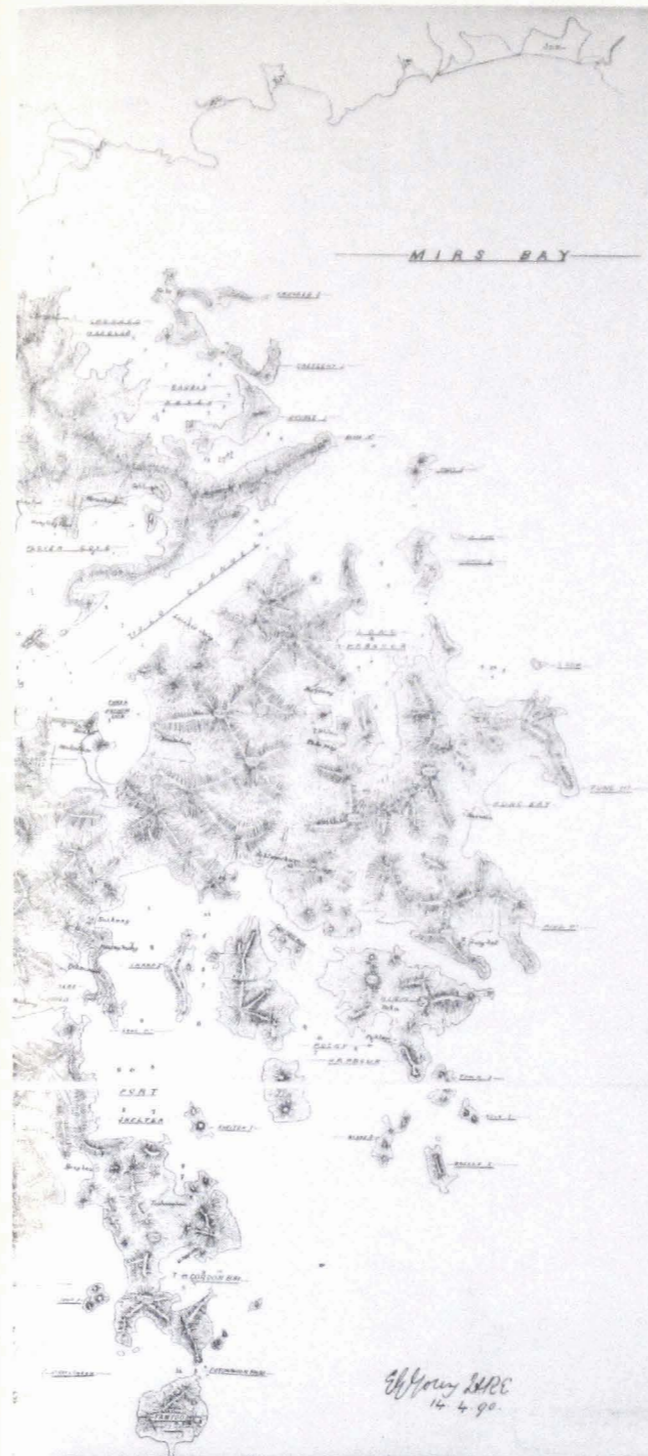
MIRS BAY

*Continued from the Admiralty Chart by  
S. M. E. Chatham, July 1890.*

Scale: 1 inch = 1 Statute Mile

Int. Div. W.O. No. 804

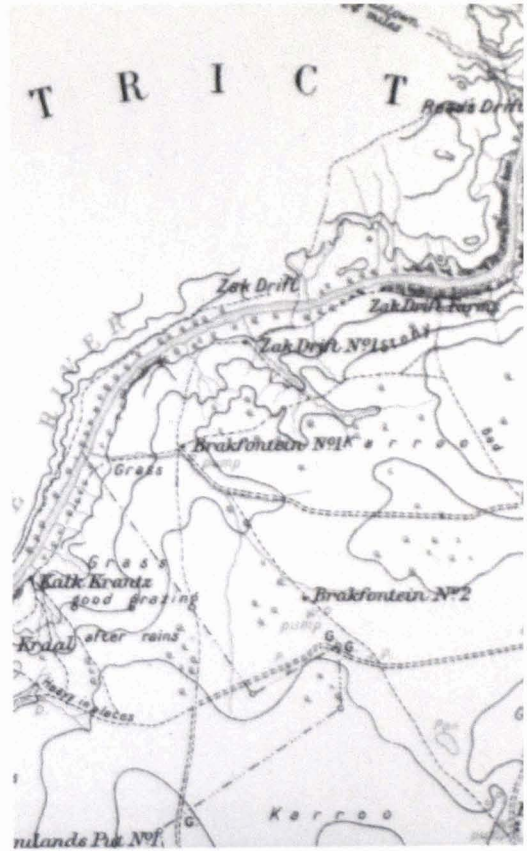
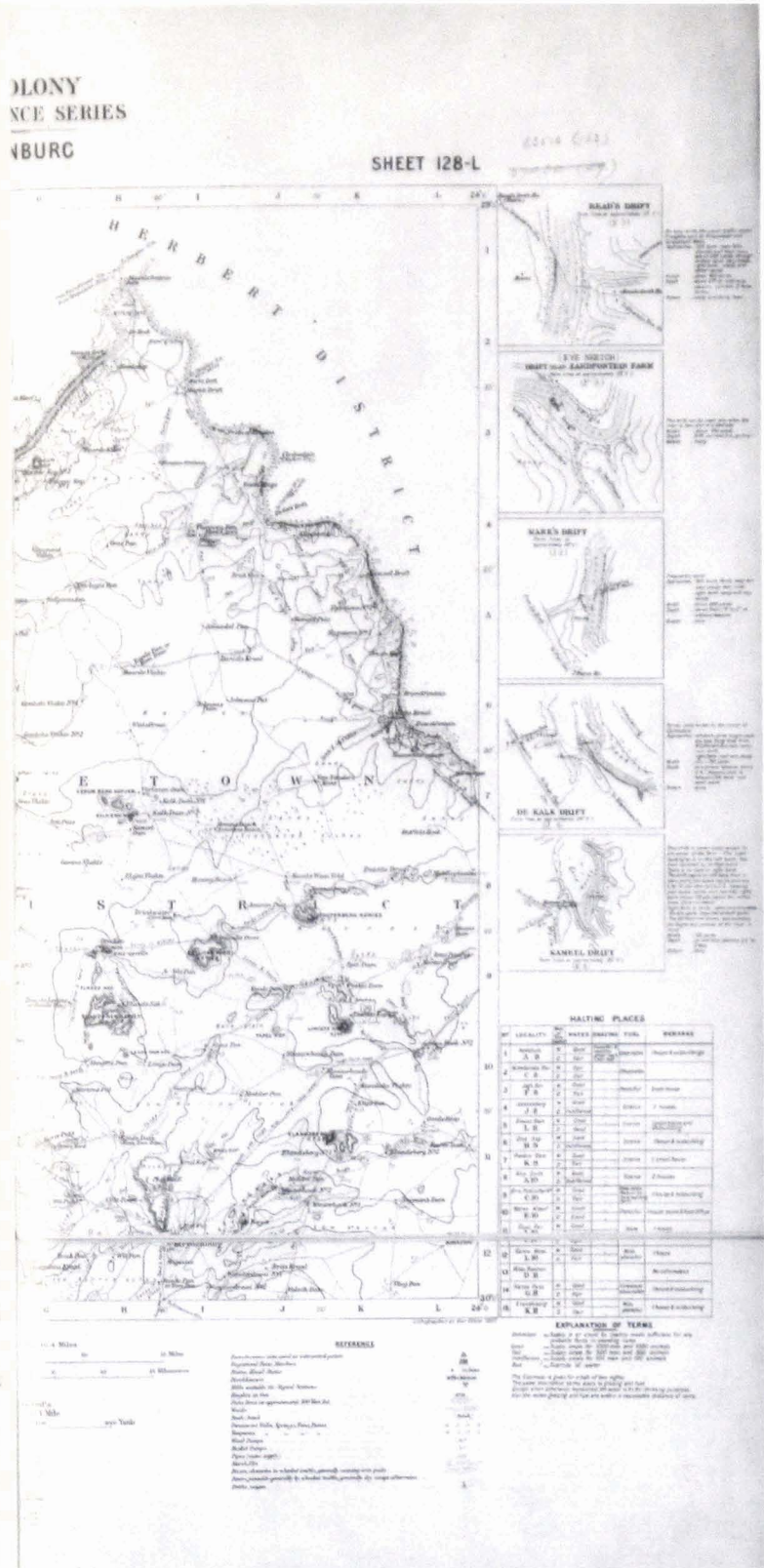
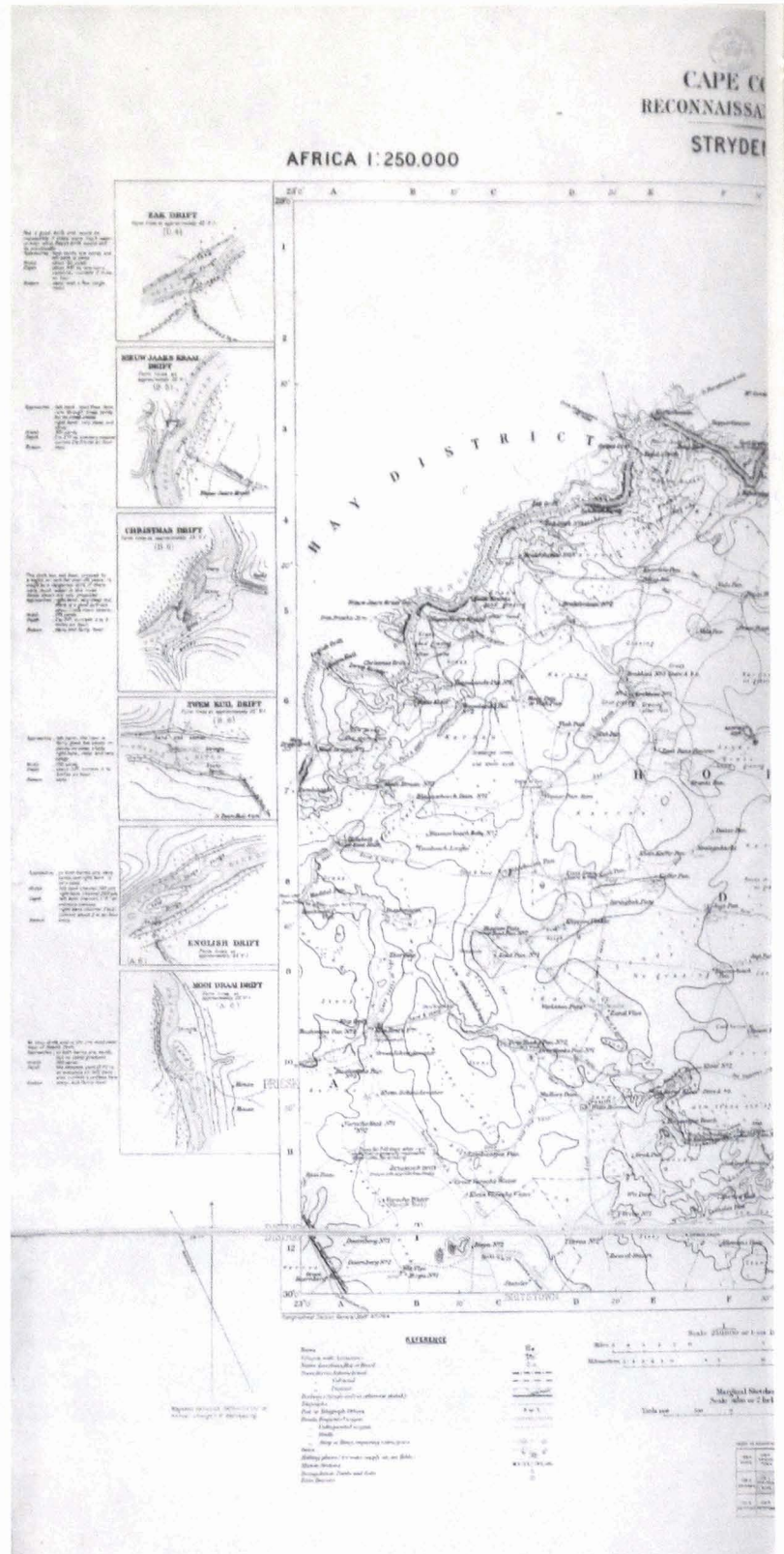
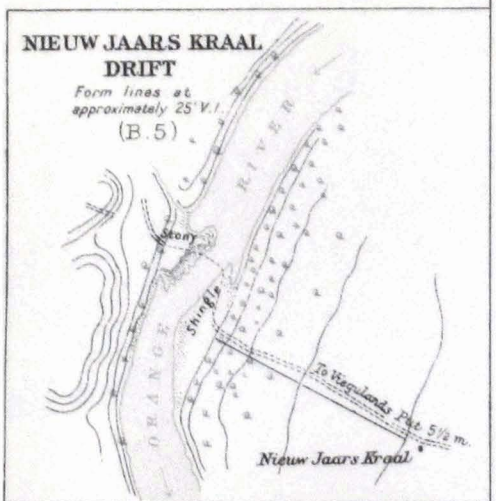
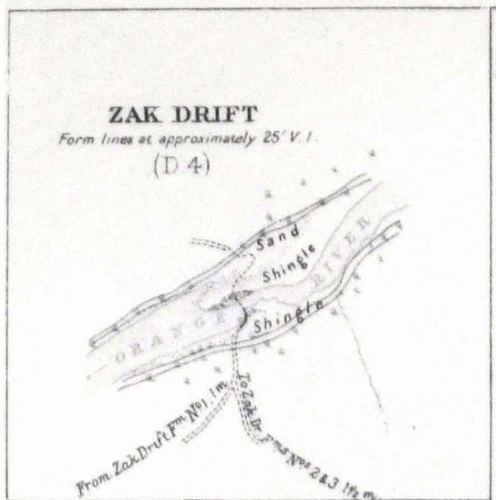
H O N G K O N G



Int: Div: W.O. No 804. Part of China opposite Hong K  
1:63,360. Reproduced from Original for the Intelligence  
Division, War Office, at S. M. E. Chatham, July, 1890.

This map, produced eight years before the transfer to British  
administration on a ninety-nine year lease of the New  
Territories, anticipates the 1898 extension. It was drawn  
at the time of concern at rumours that the Chinese government  
was planning to fortify Tolo Harbour. Relief is sketched  
using hachures: the particular emphasis on ridges and  
summit heights can be seen in the detail, which also shows  
the villages of Sha Tin Tau, Tsin Wan (Tsuen Wan), Kwai  
chung, and Cheung Sha Wan. The map was printed at  
School of Military Engineering, Chatham.

*E. G. Young RE  
14 4 90.*



Topographical Section General Staff No 176  
Africa 1:250,000. [New series.] Cape Colony  
reconnaissance series. Sheet 126-L: Strydenburg  
Lithographed at War Office 1907.

The Cape Colony reconnaissance series was  
special edition of thirteen of the Cape Colon  
from the contemporary Africa 1:250,000 seri  
edition was printed on larger paper leaving  
the margins for supplementary information  
topography, and in most cases intelligence a  
individual settlements.



I. D. W. O. No 1798. Map of the frontier between Gold Coast and Togoland by the Boundary Commission 1902. 1:250,000. Intell: Div: War Office, Jan. 1904. Revised Nov. 1905.

This map documents the work of one of the numerous Boundary Commissions, here charting one of the two Anglo-German boundaries in West Africa.

# **The Appendices**



## APPENDIX I

### GEOGRAPHICAL INDEX OF PLACES

This list indexes the items in the main catalogue by geographical area arranged in a conventional and structured sequence. The pattern deliberately reflects the political arrangements contemporary with the material: the temptation to reflect changes which have taken place since 1905 has been resisted. Changes in place-names during the past 90 years are also not reflected in this index; alphabetical index of places includes references for these. References have not been made to skeletal catalogue entries for which no material has been located.

<b>WORLD</b>		Trigon	13
	333, 952, 1078s, 1849	Wareham	13
<b>NORTH ATLANTIC OCEAN</b>	1826	Whitehall	13
[NORTH PACIFIC OCEAN]		Windsor	
<i>See under</i>		South-west England	1
<b>OCEANIA.</b>		Falmouth	1
		Plymouth	1846, 1
		Scilly Isles	1
		Severn Estuary	1
		West Midlands	
		Cannock Chase	1
		East Anglia	86, 1620, 1756, 1
		Harwich	1940, 1
		North-west England	1
		Northern England	1536, 1
		North-east England	1536-7, 1709-10, 17
		Wales	787, 1
		Barry	1848, 1
		Cardiff	1848, 1
		Milford Haven	676, 1547, 1757, 1
		Swansea	1
		Scotland	19
		Ireland	88, 93, 291, 420, 448, 473, 488, 525, 536, 566-7, 570, 717, 1320, 1
		Bearhaven	1924, 1
		Belfast	1
		Cork	1925, 1
		Dublin	1
		Lough Swilly	1
		Islands	
		Alderney	602, 1
		Guernsey	1885, 1
		St Peter Port	1
		Jersey	1
		St Helier	1
<b>BRITISH ISLES</b>	585-8, 727-8, 732, 760, 959, 1512, 1952		
<b>Great Britain</b>	94-6, 293-5, 382, 411-2, 707-9, 714-6, 979, 1320		
England	787		
South-east England	287, 1410, 1777-8, 1794		
Dover	115, 1753, 1790		
London	1605, 1638		
Newhaven	1759, 1776		
St Margaret at Cliffe	1758		
Sheerness	1866		
Thames Estuary	1733, 1865		
Wimbledon	850, 852		
Southern England	287, 1794		
Aldershot	646-51, 1104		
Berkshire Downs	1039		
Blandford	1358b		
Compton Abbas	1358e		
Fontmell Magna	1358d		
Iwerne Minster	1358c		
Lambourn Downs	971		
Portland	1780, 1787		
Portsmouth	679, 1525		
Salisbury Plain	1346, 1357		

<b>AUSTRIA-HUNGARY</b>	986, 1970	<b>Flanders</b>	
<b>Austria</b>		Dunkirk	1078a,e
Bohemia	933	<b>Franche Comté</b>	1954
Kolfn	883k,l	<b>Ile de France</b>	
Prague	883h	Celle St Cloud	883c
Moravia		Etampes	1215
Austerlitz	883q	Le Bourget	883e
Galicia		Montfermeil	1072b
Rzeszów	1505	Paris	1072a, 1086
[boundaries]	12	Raincy	883d
<b>Hungary</b>	878, 1015, 1461, 1576	Vaujours	1072b
Banat		<b>Languedoc</b>	1811
Arad	1810	Castelnaudary	1668
Temesvar	1810	Toulouse	1668
Slovakia		<b>Lorraine</b>	
Göding	1671	Epinal	1128
<b>BALKAN STATES</b>	1111, 1783, 1789	Nancy	932
<b>Bulgaria</b>		Neufchateau	1128
Eski Djumaya	1978	<b>Maine</b>	69-75
Popovo	1973	Laval	76
<b>Greece</b>	767	Le Mans	76-7
Fourka Pass	27	<b>Normandy</b>	721
Lamia	25-6	Alençon	77
Piraeus	540	Caen	1078g
Thessaly	38, 1317	Cherbourg	303
[boundaries]	38, 81-5, 118-26, 774, 1268, 1317,	Condé sur Huisne	68
	1372	Dieppe	1078d
<b>Montenegro</b>	734	Fécamp	1078f
[boundaries]	10, 12	Le Havre	1048, 1091
<b>Roumania</b>	725	Ouistreham	1078g
Moldavia	1580	Plaine de St André	1953
Wallachia		St Vaast de la Haye	1078h
Craiova	1829	<b>Orléanais</b>	67, 1502
<b>Servia</b>	761	Blois	78-9
<b>FRANCE</b>	1006, 1041, 1094, 1098	Bonneval	1502b
<b>Artois</b>	721	Illiers	1502b
<b>Aunis</b>		Orléans	1502a
River Charente	1078m	<b>Picardy</b>	721
La Rochelle	1579	Calais	1078b
<b>Brittany</b>		Boulogne	1078c
Belleisle	297	<b>Provence</b>	
Lorient	296, 1078l	Nice	1078n
Quiberon Bay	304	Orange	1811
Treguier	1078k	Ville Franche	1078n
Trioux Rivers	1078k	<b>Touraine</b>	1024, 1026
<b>Burgundy</b>	1954	Luynes	78
<b>Champagne</b>	841, 1579	<b>GERMANY</b>	719, 933, 1094, 1098, 1584
Mézières	951	<b>Baden</b>	1071, 1179, 1455
Rheims	951	<b>Brandenburg</b>	1126
Troyes	1215	<b>Hanover</b>	1127
<b>Dauphiné</b>		<b>Mecklenburg</b>	1949
Montélimar	1811	<b>Prussia</b>	1582, 1689
		<b>Prussian Saxony</b>	
		Auerstaedt	883s,t
		Leipzig	1808
		Roszbach	883m,n



<b>Saxony</b>	1809	<b>Ingria</b>	
<b>Silesia</b>	1217, 1378	<b>Kronstadt</b>	9
Glogau	1217	<b>St Petersburg</b>	946e, 1
Leuthen	883i,j	<b>Sestroryetak</b>	9
Liegnitz	1378	<b>Kursk</b>	16f
Reichenbach	1378	<b>Crimea</b>	
Schweidnitz	1378	The Alma	883
<b>Thuringia</b>	1582, 1809		
<b>Westphalia</b>	1127	[RUSSIA, in Asia]	
		<i>See under</i>	
<b>IBERIA</b>	212	<b>NORTHERN ASIA.</b>	
		<b>CENTRAL ASIA.</b> Western Turkestan.	
		<b>SOUTH-WEST ASIA.</b> Caucasia.	
<b>Spain</b>	1998		
New Castile	1968	<b>SCANDINAVIA</b>	
<b>Portugal</b>	669		
Busaco	883u	<b>Sweden</b>	1
Lisbon	670	Lake Hjalmar	1
Torres Vedras	693	Söderhamn	1
<b>Gibraltar</b>	632, 1271, 1363, 1766, 1899	<b>Norway</b>	1
		<b>Denmark</b>	
<b>ITALY</b>	627, 1098	Zealand	
		Copenhagen	
<b>Lombardy</b>	837	Jutland	1
Castiglione	883o		
Lonato	883o	<b>SWITZERLAND</b>	
Varese	1501		
<b>Piedmont</b>	1964	<b>Freiburg</b>	1456, 1
Bra	1454	<b>Thurgau</b>	1
Marengo	883a	<b>Vaud</b>	1
Novara	1501	<b>Zürich</b>	1
Turin	1454		
<b>Venetia</b>	1824	<b>TURKEY, in Europe</b>	892, 1
<b>LOW COUNTRIES</b>		<b>Macedonia</b>	1
		<b>Thessaly</b>	1337, 1
<b>Holland (Netherlands)</b>	309, 549, 1942	<b>Thrace</b>	
Brabant	1945	Bosphorus	
Gelderland		Chatalja Lines	1
Arnhem	1685	Chekmeji	
North Holland	310	Derkos Lake	
Zeeland	305	Sambul (Constantinople)	633, 735, 1
<b>Belgium</b>	28, 42, 815	[boundaries]	10, 38, 81-5, 118-26, 774, 1268, 13
Antwerp	97, 1129		1
Ardennes	1813		
Liège	817	[TURKEY, in Asia]	
Marche en Famenne	1812	<i>See under</i>	
Namur	817	<b>SOUTH-WEST ASIA.</b> Turkey, in Asia.	
Ostend	307		
Waterloo	28		
Wuestwezel	1130		
		<b>ISLANDS</b>	
<b>RUSSIA, in Europe</b>	22, 441, 545, 877, 1287, 1585		
		<b>Balearic Islands</b>	1
<b>Finland</b>	955	Majorca	1
Hangö	946b	Bay of Palma	1
Helsingfors (Helsinki)	946c	Minorca	1
Sveaborg	946c	Port Mahon	1
Viborg	946d	<b>Corsica</b>	
		Ajaccio	10'

Bastia	1078o	Yangtse River	336
Bonfacio	1078p	Fukien	
Gulf Sta Manza	1078p	Min River estuary	426
St Florent	1078o	Tamsui	432
Malta	1043, 1139, 1212, 1285, 1327, 1418, 1425, 1990	Tuyen-Kwang	481, 484
Gozo	1395	Kwangtung	804
Crete	1228, 1896	Canton River Estuary	128-30, 338
Candia (Herakleon)	1371	Hong Kong	1137, 1273, 1376, 1393, 1765, 1768
Ierapetra	2000	[boundaries]	1426
Khania (Canea)	1252, 1999	Kwang-Si	1316b
Suda Bay	1999	Yunnan	994-5, 1316c
Cyprus	1208	Keng Cheng	1110
ENGLISH CHANNEL	115, 721	Keng Hung	1110, 1122
MEDITERRANEAN SEA	92	Szemaio	1312
ASIA		Ssu-chuan (Szechwan)	1316a, 1316c, 1893, 1895
NORTHERN ASIA	1087	Formosa (Taiwan)	983
Russia, in Asia	60, 211, 564, 1287, 1613	Pescadores Islands	485
Pri-Amur Region (Russian Far East)	544, 1102	Manchuria	544, 1345, 1519, 1686
Amur River	547	Sheng-king (Liaoning)	1739, 1913, 1982
De Kastri Bay	541	Antung	1843
Gulf of Amur	547	Kwang-tung peninsula	1382
Northern Ussuri Region	833	Port Arthur	1188
South Ussuri Region	372, 474	Mukden	1982
Vladivostock	543, 771	Niu-chuang	1739
[boundaries]	1162	Yalu River	1843
For RUSSIA, in Asia, see also		Tibet	1895
CENTRAL ASIA. Western Turkestan.		[boundaries]	874, 876, 1050, 1107, 1113, 1119, 1187, 1267
SOUTH-WEST ASIA. Caucasia.		Korea	935, 1051, 1188, 1589, 1642
FAR EAST	1102, 1774	Seoul	1590
Chinese Empire	1188, 1353, 1496, 1774	Yalu River	1843
China Proper	334, 1991	Japan	583, 1581, 1816
Chi-li	1288, 1496, 1692, 1737-8, 1913	Kyushu	
Chin-wang-tao	1634	Kumamoto	1697
Pei-T'ang	1634	SOUTH-EAST ASIA	108, 113
Peiho River	131, 337	Indo-China	300, 830e, 830g, 981, 1187
Peking	1634, 1737-8	Tonkin	300, 830a, 830f
Shan-hai-kuan	1634, 1737, 1739	Bac-Lé	438
Taku	1634	Bac-ninh	356, 427
T'ang-ku	1738	Hai-dzuong	311
Tientsin	1634, 1880	Haiphong	830b, 830c
T'ang-shan	1634	Hanoi	300, 311
Yang-tsun	1634	Hong-hoa	430
Ho-nan	1994	Lang Son	438, 461, 551
Shantung	1936	Nam-dinh	311
Kiao-Chau	1806-7	Ninh-binh	311
Tsing-Tau	1802	Phu-sa	357
Wei-hai-wei	1188, 1349, 1430, 1878	Port Courbet (Hon-gay)	830b
Kiangsu		Quang Yen	830b
Wusung (Wongpu) River	133, 335	Red River	551
		Son-tay	358
		Song Kai (Red River) delta	311, 1867
		Annam	498
		Hué	311, 501

Cochin-China			Ceylon	213, 1
Cape St James	1588b		Colombo	1
Saigon	1588c		Galle	1
Cambodia	498, 918		Trincomalee	1
Laos	918, 1000		<b>CENTRAL ASIA</b>	<b>196, 441, 713, 845, 866,</b>
[boundaries]	874, 918, 1000-1, 1107, 1113, 1149,		<b>Western Turkestan</b>	<b>1, 110, 521, 564,</b>
	1187		Akarchushmi	
<b>Siam (Thailand)</b>	995		Akhai Tekke	
Korat (Nakhon Ratchasima)	982		Amu-Daria (Oxus River)	726,
Li Pi (Khawm) Cataracts	990		Askabad	
Nongkhai	982b		Bami	
Sisophon	982a		Geok Tepe	48-57,
[boundaries]	874, 876, 918, 1000-1, 1107, 1149,		Heri Rud Valley	370, 374,
	1187, 1462		Kizil Arvat	
<b>Malay Peninsula</b>	289, 888		Kraanovodak	197, 526,
Federated Malay States	1466		Merv	
Johore			Mikhaelofsk	198, 61
[boundaries]	1323		Panjdeh	
Straits Settlements			Sarakhs	370,
Penang	1626, 1731		Tejend River	41
Malacca	1922		Uzun-Ada	61
Singapore	289, 870, 1134, 1140		[boundaries]	114, 253, 554-61, 625,
[boundaries]	1462		<b>Afghanistan</b>	<b>37, 431, 441-2, 469, 885, 909, 1</b>
<b>East Indies</b>				<b>1053, 1</b>
Dutch East Indies	108, 113, 552, 1957		Bosaga	608, 660,
Sumatra	43		Chaman-i-Bed Valley	
Atjeh (Acheen)	44-5		Helmund River	
Java	1981		Herat	
Madoera	1981		Heri Rud Valley	370, 374,
North Borneo	360		Kafir Kale	370,
Labuan	355		Kafiristan	1
Philippines	1722		Kandahar	1
Basilan Strait	1894		Kashan Valley	538,
Manila Bay	1892		Khamiab district	
Port Ilóilo	1898		Khojah Saleh	
Port Isabela	1894		Kilif	
Port Sebú	1897		Kushk Rud	
Port Subig	1892		Maimana Province	
Samboanga	1894		Maiwand	
Cocos-Keeling Islands	1209		Maruchak Valley	
			Murghab Valley	6
			Oxus Valley (Amu-Daria)	608, 660, 704
			Seistan	
			Zulfagar (Zulfikar)	
			[boundaries]	593, 598, 606, 653, 702-4, 726,
<b>SOUTH ASIA</b>			<b>SOUTH-WEST ASIA</b>	
<b>India</b>	441		<b>Persian Gulf</b>	
Beluchistan	37, 80, 812, 885, 1053		<b>Persia</b>	441, 597, 690, 885, 1053,
Kashmir			Baba Durmaz	
Hunza	875		Heri Rud Valley	370
Nagar	875		Kotour (Qutur)	
Manipur	839		Kuchan (Quchan)	
North-West Frontier	37, 80, 1583		Pusht-i Kuh District	
Black Mountain	934		Sarakhs	370, 374
Miranzai Country	840			
Punjab	37			
Burma	578-9, 994-5			
Haka country	781			
Tashon Country	781			
[boundaries]	610, 874, 876, 945, 1050, 1106-7,			
	1119, 1187, 1267			

Seistan	812
[boundaries]	114, 253, 286, 554-61, 625
Caucasia	450, 492, 564
Azerbaijan	1125
Transcaucasia	486, 973
Alexandropol (Leninakan)	463
Ardahan	464
Batum	467
Kars	487
[boundaries]	13, 111
Turkey, in Asia	73, 1058, 1061-2, 1522, 1706, 1886
Anatolia (Asia Minor)	127
Anti-Taurus	20
Bosphorus	735
Cappadocia	792
Dasht-i-kiri Position	1851
Diarbekr	1852
Erzerum	903, 1702
Taurus Mountains	20
Kurdistan	1059
Bitlis Pass	1704, 1717
Rahwa Position	1704
Serdesht- Gerumer Position	1716
Van	1703
Mesopotamia	792, 1522
Fao	645
Syria	127
Sanjak of Deir	64
Giaour Dagh (Amanus)	20
[boundaries]	13, 111, 286
Arabian Peninsula	778, 1227, 1835
Aden	16
[boundaries]	1687-8, 1708, 1769-70, 1772, 1801
Shekh Said	985

## AFRICA

988d, 1289, 1476, 1539, 1544, 1725, 1764, 1928-9

NORTH AFRICA	92, 956
Libya	1042
Tripoli (Tripolitania)	777
Benghazi	1797a
Derna	1797b
Tripoli (town)	1972
Tunisia	90, 956, 1593
Bizerta	775o, 930
Tunis	1078t
Algeria	956, 1593
Constantine (province)	90
Bone	775l-n, 1742
Bougie	775g, 1743
Collo	775h, 1751
Jijelli	1747
La Calle	1752
Philippeville	775i-k, 1740

Algiers (province)	
Algiers (town)	775a-e, 784h, 1755
Dellys	775f, 1750
Port Cherchel	1749
Tenès	1748
Oran (province)	
Arzeu	784g, 1745
Mostaganem	1746
Nemours	784a, 1744
Oran (town)	784b-f
Morocco	688, 746, 808, 887, 1693
French Morocco	
Fez	921
Mekinez	926
Morocco City (Marrakech)	865
[boundaries]	1888
Spanish Morocco	
Ceuta	1635
Melilla	1020
[boundaries]	1888
Tangier	880, 919
Spanish West Africa (Rio de Oro)	1488
French West Africa	65-6, 912, 992
Western Sudan	1290
Niger Territory	1611, 1715
Say	911
River Niger	563, 770, 992
[Mauretania, Senegal, French Guinea, Ivory Coast, Dahomey]	
See under	

## WEST COAST OF AFRICA

[boundaries]	1534, 1779, 1923
NORTH-EAST AFRICA	798, 1085, 1227, 1241, 1391
Nile Valley / River Nile	346, 354, 362, 381, 383, 385, 389, 404, 422, 459, 465, 468, 489, 518, 530, 546, 595, 662, 736-7, 751, 763, 854, 860, 879, 1067, 1155, 1163-5, 1167-8, 1180, 1225, 1241, 1300, 1319, 1351, 1373, 1411
Western Red Sea Littoral	773
Egypt	1792
Lower Egypt	104-7, 156, 191-2, 222, 435-7, 584, 643, 705, 740, 783
Aboukir	325-7
Alexandria	104, 116, 158, 195
Fort Adah	237-9
Fort 'Adjemi	242
Fort Marabout	241
Fort Meks	240
Fort Pharos	238-9
Cairo	106, 153, 584, 643, 1434
Abbassiyeh	806
Gezirit Bulak	500
Damietta	243, 247-9
Fort El Rharb	246
Fort El Shark	245
Fort Esbet-El-Bourg	244

Freshwater Canal	153	Haisob	
Ismailia	107, 153, 217, 227, 277, 285, 437, 499	Hamdab	
Kafr Ed-Dauar	195, 221	Hannak	
Kaliub (Qalyub)	705	Hannek (Third Cataract)	379, 381,
Kassasin	204, 210, 223, 228, 328-31, 435	Hebbeh	
Jebel Mokattam	220	Jakdul	
Lake Timsah	216	Kagbar (Kaybar)	
Mahsarah	225	Kosheh	518,
Nefiche	224	Koyeh	
Port Said	105, 157	Koyekch	546
Ramleh	195, 221, 281, 528	Mc Neill's Zeriba	
Ras-El-Tin	230-6	Metemmeh	423,
Rosetta	324, 326-7	Murat	802,
Suez	105, 806	Nakheila	1
Suez Canal	499, 1814	Sakyat-el-Abd	389, 396,
Tel El-Kebir	208-10, 277, 301, 328-31, 436	Sarras Station	389,
Tel-El-Mahuta	226	Selimah	
Tel-El-Maskhuta	435	Semneh, Cataract of	
Middle Egypt	278, 292	Shakiyeh Cataracts	406,
Upper Egypt	160, 193, 292, 354, 396, 662, 730, 801, 864	Shendy	363, 367,
Aba	214	El-Teb	
Arguin	768	Wady Halfa	362, 379-80, 385, 468, 496, 546, 595, 7
Assouan (Aswan)	384, 476, 589, 599, 731, 736	Kassala Province	
Beni Hassan	854	Abu Gamal	
Beni Mazar	214	Beni Amer country	
Beni Suef	854	Deberet Wells	
Derawi	589	Erkowitz	
Feshn	214	Es Sibil	
Haimur	801, 843	Handub	4
Keneh (Qena)	542	Hashin	444
Korosko (Kurusku)	765, 802	Kassala	290, 1064,
Kosseir (Quseir)	542	Khor Abent	4
Magageh	214	Otao	
Matayeh	214	Setit River	17
Minyeh	214	Sinkat	847
Om Ubal	589	Suakin	339, 364-5, 369, 413, 458, 466, 568, 671, 769, 847, 949, 996,
Radsieh	599	Quarantine Island	
Rhoda	214	Tamaai	352
Siut (Asyut)	396	Tambuk	
Tbski	772	Tessaleel Wells	
Wady Hanshieh	854	T'Hakul	
Sudan	279, 288, 332, 354, 361, 369, 379, 381, 405, 574, 662, 741, 1281, 1374, 1489, 1492, 1513, 1567, 1572, 1578, 1856	Tokar	351, 847
Nubia		Waratab Range	
Abu Klea (Abu Tuleih)	607, 685, 743	Khartum District	
Abu-Kru (Gubat)	421, 423	Khartum	282, 332, 361-2, 381, 424, 530, 674, 752, 1356,
Adela	496	Omdurman	1356, 1361,
Amara	518	Blue and White Nile Provinces	
Ambukol	363, 367, 600	Blue Nile	318,
Berber	339, 369, 447, 1241	The Gezira	
Birti	422	Sobat River	
Dongola	385, 635	White Nile	318,
El-Kirbakan	665, 723	Bahr El-Ghazal	
Giniss	522, 524	Kordofan	1407, 1629,
		[boundaries]	1115, 1435, 1562, 1637, 1

<b>Abyssinia (Ethiopia)</b>	397, 673, 683, 1192, 1238, 1269, 1272, 1492, 1834, 1838, 1840-2, 1933	<b>[boundaries]</b>	953, 1242, 1298, 1322, 1398, 1400-1, 1665, 1919, 1951
Addis Abbaba	1276	<b>Southern Rhodesia</b>	1286, 1408
Eritrea	290, 1077, 1083, 1192	Mashonaland	822-3, 1244, 1286, 1321, 1960
Agordat	1065	Matabeleland	776, 800, 1007, 1011, 1166, 1183, 1201, 1244, 1274, 1286, 1961
[boundaries]	1115, 1562, 1637, 1734-5	Tuli	1443k
Ogaden	1676	[boundaries]	953, 1398, 1400-1, 1919, 1951
[boundaries]	1436, 1637, 1803, 1965	<b>Bechuanaland Protectorate</b>	298-9, 462, 502-17, 1189, 1291
<b>Somaliland</b>	663, 1047, 1117, 1269, 1272, 1508, 1771, 1781, 1817, 1838, 1840-2, 1873	Bangwaketse	
British Somaliland	1664, 1675-6, 1933	[boundaries]	1306, 1307
Eesa	497	Gaberones	858
Gadabufsi	497	Khanya	478-9
Nogal District	1800	Macloutsie	1443k-l
[boundaries]	1037	Molopolole	478
<b>EQUATORIAL EAST AFRICA</b>	403, 630, 748, 936, 1012, 1173, 1250	Paplapwe (Palapye)	1443l
<b>British East Africa</b>	938, 991, 1013, 1049, 1205, 1633	Tati District	1443j
East Africa Protectorate (Kenya)	814, 857, 886, 893, 900, 928-9, 957, 963, 976, 1160, 1406, 1413, 1481, 1572, 1648, 1834, 1916	[boundaries]	1275
Hameye	886	<b>Swaziland</b>	805, 1661
Juba River	882, 937, 1249, 1336, 1414, 1690	[boundaries]	1665
Kilimanjaro	976	<b>Basutoland</b>	531, 573, 739
Machagos	809, 928-9	<b>South West Africa (Damaraland)</b>	1639, 1641
Makangeni	809	Swakop Valley	1879
Mombasa	928, 1891	Swakopmund	1870
Mount Kenia	886	Walvis Bay	614
Rift Valley	1914-5	Windhoek	1871
River Tana	873	[boundaries]	1275
Ukamba Province	1535	<b>South Africa</b>	1424, 1475, 1506, 1512, 1550, 1805
Ukambani District	993	Cape Colony ( <i>later</i> Cape Province)	1586, 1669
[boundaries]	1803, 1965	Aliwal North	1234
Uganda	814, 929, 962, 1075, 1146, 1352, 1354, 1369-70, 1406, 1420, 1426, 1429, 1485, 1652, 1655	Bethulie Bridges	1233, 1251a-b
Nandi country	1169	British Bechuanaland	298-9, 399, 950
Unyoro	962	Fourteen Streams Bridge	1232
Wakoli's (Busoga)	929	Mafeking	858, 1443g, 1486
[boundaries]	1207	Taungs Station	1257
[boundaries]	976-8, 1002-5, 1038	Vryburg	1257
<b>German East Africa (Tanganyika)</b>	796, 1397, 1681, 1791	Burghersdorp	1251a
Dar Es Salaam	1682	Cape Peninsula	1170, 1377
[boundaries]	976-8, 1002-5, 1207, 1396, 1566	Colesberg	1230, 1251f, 1251h, 1443
<b>SOUTHERN AFRICA</b>	785, 794-5	Colesberg Road Bridge	1251h-i
<b>Portuguese East Africa</b>		Cookhouse	1423e
Mozambique	1825	De Aar	1423c
Masi Kesi (Maçe Queçe)	842, 954, 1400	Drakensberg	47
River Zambesi	799	Griqualand West	399
Gazaland	1385	Belmont	1459, 1623
Zambesia	846	Gras Pan	1621
Lorenzo Marques	1261	Magersfontein	1460, 1568, 1622
		Modder River (town)	1628
		Hopetown Road Bridge	1443m
		Kimberley	1443f
		Naauw Poort	1423b
		Norval's Pont	1229, 1251f-g, 1443a
		Orange River Bridges	1231, 1235, 1443b
		Orange River Station	1443m
		Pondoland	534
		Port Elizabeth	298
		Rosmead	1423a

Stormberg	1423d
Warrenton	1443h
[boundaries]	399
Natal	1255, 1259, 1465, 1469, 1514
Biggarsberg	7, 1223, 1428, 1442
Charlestown	1443o
Colenso	1448, 1457, 1564
Drakensberg	47
Dundee	1193c
Durban	1211
Eland's Laagte	1487
Enslin	1459
Estcourt	1193b, 1448
Fort Durnford	1193a
Ladysmith	5, 7, 1193d, 1308, 1448-9
Lang's Nek	14-5, 18
Newcastle	4-5, 7
Nicholson's Nek	1618
Pietermaritzburg	1294
Pieters	1564
Reitfontein	1473
Spion Kop	1468, 1483, 1558-9
Talana Hill	1487
Vaal Krantz	1558
Venters Spruit	1559
Zululand	19, 251, 470-1, 644, 1088, 1153, 1404
Ingogo	87
Tongaland	548
[boundaries]	1298, 1322
Orange Free State	1190, 1253, 1260, 1305, 1367, 1419, 1445, 1520
Bethanie Station	1251d-e, 1443d
Bloemfontein	1251e, 1254, 1260, 1303-4, 1443e
Brandfort	1303
Edenburg	1251c-d
Harrismith	1419
Heilbron Road	1304
Jagersfontein	1443c-d
Koorn Spruit	1472
Kroonstad	1304-5
Lombard's Kop	1474
Modder River	1472
Ostfontein	1474b
Paardeberg	1472
Poplar Grove	1474b
Parys	1304
Petrusburg	1443e-f
Philippolis	1251i-j, 1443c
Reitzburg	1443n
Schoeman's Drift	1304
Smithfield	1443p
Springfontein	1251b-c,g,j
Ventersburg	1303
Viljoen's Drift	1260, 1304
Vredefort	1304
Winburg	1303
[boundaries]	399

Transvaal (South African Republic)	4, 1 835, 1159, 1190, 1261-2, 1367, 1404,
Bloemhof	1
Elandsfontein	
Heidelberg	1
Johannesburg	1245, 1262, 1324, 1443g,
Klerksdorp	1
Potchefstroom	1
Pretoria	1243, 1261-2, 1325, 1478,
Springs	1
Standerton	
Wolmaranstad	1
Zwartz Kop	
[boundaries]	91, 399,

## CENTRAL AFRICA 794,

### British Central Africa

Central Africa Protectorate (Nyasaland)	1023, 1397, 1409, 1433, 1479,
[boundaries]	1396,
Northern Rhodesia	968, 1394, 1397, 1503, 1577,
Barotseland	1284, 1375, 1541, 1594, 1719, 1782

Lewanika's country

Sekgome's country

[boundaries]

1242, 1

### Congo Free State

[boundaries] 1038, 1207, 1

### French Equatorial Africa 988c

Gabon

Libreville

French Congo

### Spanish Equatorial Africa (Guinea Española)

#### Cameroons

Dikoa

[boundaries] 1018, 1818-9, 1821, 1902, 1910

#### Lake Chad

WEST COAST OF AFRICA 844, 1046, 1132, 1150,  
1290, 1314, 1355, 1694

### Nigeria

River Niger 749, 770, 992, 1216

Benue River 749

Southern Nigeria 749, 1533, 1631

Lagos Colony (1861 - 1906) / Southern N  
(Part of, from 1906) 102, 692,  
920, 1018, 1297, 1314, 1515-6

Abeokuta 90

Denham Waters

Lagos town 920, 1412

Ogun River

Oshun River

[boundaries] 657, 1302, 1494, 1531-2

Oil Rivers Protectorate (1885 - 1893) /	
Niger Coast Protectorate (1893 - 1900) /	
Southern Nigeria (from 1900)	718, 1017, 1054-6, 1135, 1158, 1194
Benin River	940
[boundaries]	1018, 1302, 1494
[boundaries]	1869
Niger Territories / Northern Nigeria (from 1900)	1293, 1390, 1392, 1415, 1494, 1517, 1552,
	1570-1, 1575, 1617, 1695, 1796
Borgu	1311, 1518
Kano City	1795
Kukawa	1930
Lokoja	1405, 1552
Wushishi	1552
Yola	1820, 1930
[boundaries]	1518, 1705, 1818-9, 1821, 1902,
	1910, 1921, 1923
Dahomey (Porto Novo)	911, 988b
Denham Waters	402
Porto Novo Lagoon	366, 402
Whemi River Delta	366
[boundaries]	657, 1518, 1531, 1532
Togoland	851, 911, 1383
[boundaries]	931, 970, 1383, 1548, 1677-8, 1700,
	1798, 1966-7, 1977
Gold Coast	8, 629, 733, 911, 984, 1063, 1214,
	1219-20, 1264, 1277, 1310, 1314, 1347, 1446,
	1464, 1592, 1876
Accra	63, 1333, 1724, 1907
River Aka	1565
Aowin	368
Assikasso	1330
Awuna	931, 970, 1565
Bussum Prah	61
Cape Coast Castle	3, 1333, 1723
River Dakka	1672
Elmina	58, 1333, 1909
Kaw Saw	1344
Krepi	931, 970, 1565
Kumasi	103, 1491, 1556
Mansue	63
Prahsue	31-2, 40-1, 58
Quittah District	250
Sekondi	1908
Wam	1330
Wassaw	368
[boundaries]	398, 931, 943-4, 970, 1383, 1534,
	1548, 1677-8, 1700, 1779, 1798, 1966-7, 1977
Ivory Coast	
Assinie	398
Bontuku	911
[boundaries]	398, 943-4
Liberia	
[boundaries]	17, 948, 1239, 1815
Sierra Leone	349, 535, 550, 592, 1016, 1112, 1118,
	1179, 1182, 1240, 1342-3, 1366, 1574, 1875
Freetown	604, 997, 1182

Great and Little Skarcies Rivers	859
Masimera Country	722
Rotofunk	1509
Sierra Leone Peninsula	1993
Simitia	1224
Yonni Country	722
[boundaries]	17, 902, 904, 1066, 1224, 1236, 1239,
	1815
French Guinea	912
[boundaries]	902, 904, 1236
Senegambia	65-6, 563, 684, 720, 1121
Senegal	
Bady Wharf	65
Belair Fort	377, 711
Dakar	375, 757, 1246, 1388
Gorée	376, 378, 710, 712, 756
[boundaries]	848, 856, 1561
The Gambia	620, 684, 1034-5, 1542, 1958, 1983
Barakonda Falls	620
Yarbutenda	65
[boundaries]	848, 856, 1206, 1561
Mauritania	988a

## ISLANDS

Zanzibar	403, 915, 1014, 1250
Mauritius	1171, 1874, 1912
Port Louis	1730
Seychelles	
Mahé Island	1441
Réunion	1078r, 1607
Saint Paul	1624
Comoro Islands	
Mayotte	1608
Madagascar	523, 1084, 1624
Diégo Suarez	744, 1591
Nossi-Bé	1610
Pamanzi Island	1616
Sainte Marie	745, 1609
Tamatave	1614
Canary Islands	
St Helena	1853, 1900

## AMERICA

### NORTH AMERICA

Canada	446, 533, 1431-2, 1606, 1799
Maritime Provinces	283
Nova Scotia	1497
Halifax	764, 947a, 1222, 1699
Quebec Province (Lower Canada)	1116, 1599, 1627
Bizard Island	1603
Caughnawaga	1431g
Levis	1431e
Montreal	947b, 1116, 1601, 1604, 1699
Ottawa River	1601
Perrot Island	1602



Quebec	1431e	Fort Monroe	
St John's	1431i	Fort Wool	
St Lambert	1431f	Prince William County	
St Lawrence River	1600	North Carolina	
Valleyfield	1431h	Fort Macon	
Vaudreuil	1431j	Fort Caswell	
Ontario (Upper Canada)	1627, 1726	South Carolina	
Cornwall	1729	Fort Sumter	
Kingston	1431d	Fort Moultrie	
Niagara Peninsula	1670, 1714	Castle Pinckney	
Ottawa	1728-9	Kansas	
Parry Sound	1596	Fort Riley	
Prescott	1728	Washington State	
Sault Sainte Marie	1597	Tacoma	
British Columbia	1447	American Lake	
Vancouver (island)	1386	Alaska	
Esquimalt	681, 1386	Lynn Canal	
Victoria	1386	Islands	
Vancouver (town)	947c	Bahamas	
United States	1076, 1143, 1606	Turks & Caicos Islands	
New England	283, 1627	Grand Turk	
Maine		Bermuda	680, 1156, 1720,
Fort Gorges	136	St George's Island	
Fort Knox	135	Newfoundland	1131, 1185, 1202, 1265, 1389,
Fort Popham	135	Bonavista	
Fort Scammell	136	St George	
Portland	1823	White Bay	
Fort Preble	136		
New Hampshire			
Fort Mc Clary	137		
Fort Constitution	137		
Massachusetts			
Fort Warren	138		
Fort Winthrop	138		
Fort Clark's Point	139		
Rhode Island			
Fort Trumbull	139		
Fort Adams	140		
New York State	1627		
Buffalo	1696		
Fort Schuyler	141		
Fort Wood	143		
Fort Hamilton	144		
Fort Tomkins	145		
Governor's Island	142		
Narrows	146		
Willet's Point	142		
Pennsylvania			
Fort Mifflin	147		
New Jersey			
Fort Delaware	147		
Maryland			
Fort Mc Henry	148		
Fort Carrol	148		
Fort Washington	149		
Fort Foote	149		
Virginia			
Fairfax County	1932		
		<b>CENTRAL AMERICA</b>	
		<b>Mexico</b>	
		<b>Guatemala</b>	58;
		[boundaries]	
		<b>British Honduras</b>	582, 596, 621, 624, 828,
		Albion Island	
		Belize (town)	
		Blue Creek	61!
		Bravo River	615-;
		Garbutts Falls	
		[boundaries]	594, 640, 642,
		<b>Nicaragua</b>	
		Mosquito Reservation	
		<b>West Indies</b>	
		Greater Antilles	
		Jamaica	1295,
		Kingston	836, 89!
		Newcastle	
		Port Royal	
		Cuba	1402,
		Bahia Honda	
		Guantanamo Bay	
		Havana	1339,
		Santiago de Cuba	1387,
		Puerto Rico	1338,
		Culebra Island	
		San Juan	
		Lesser Antilles	
		Leeward Islands	

St Kitts	1521
Antigua	1521
St Johns	1521
Montserrat	1521
Windward Islands	
Dominica	1329, 1521
Martinique	1467
St Lucia	1200
Castries	605, 1200
St Vincent	1477, 1636
Grenada	1452
Barbados	1673
Bridgetown	1674
<b>SOUTH AMERICA</b>	<b>1142, 1643</b>
<b>Brazil</b>	
[boundaries]	1625, 1653, 1741, 1905
<b>Guiana</b>	623, 1142, 1176
British Guiana	562, 626, 1142, 1147, 1380
Demerara	613
Georgetown	1309
Essequibo	613
Berbice	
New Amsterdam	1364
[boundaries]	575-6, 1141-2, 1148, 1174, 1191, 1500, 1625, 1653, 1741, 1905
Dutch Guiana	1142
<b>Venezuela</b>	565, 1142
Caratal	729
Orinoco Delta	400
[boundaries]	575-6, 1141-2
<b>Chile</b>	
Valparaiso	901
<b>Islands</b>	
Trinidad	1348
Port of Spain	1348

## OCEANIA

	686, 834
<b>NORTH PACIFIC OCEAN</b>	<b>913, 923</b>
<b>AUSTRALIA</b>	
New South Wales	
Sydney	1197
Queensland	312
<b>MELANESIA</b>	
New Guinea (Kaiser Wilhelms-Land)	1822
Papua (British New Guinea)	312, 779
Solomon Islands	1248
New Caledonia	
Nouméa	1645
<b>POLYNESIA</b>	
Fiji	1844
Suva Peninsula	1640
Viti Levu Island	1381
Samoa	
Apia	1573
<b>MICRONESIA</b>	
Caroline Islands	881

## APPENDIX II

### INDEX TO PERSONAL NAMES

This index includes reference from names of surveyors, cartographers, and other contributors to the content of maps listed in the catalogue, and also of any person referred to in the content of a map. It does not include the addressees of maps where the map was previously enclosed in diplomatic or other official correspondence, or the authors of official documents in which maps have been found. Military rank may be given as attained by the individual at a later stage in his career (eg. BULLER (*Sir Redvers Henry*) *G.C.M.G., General*, contributed to the compilation of the index in 1873 as Captain Buller.)

- ABBAS RASMY.  
447.
- ABDUL RAHIM, *Sub-surveyor*.  
1119.
- ABDULLA KHAN.  
608, 652.
- ABERCROMBY (*Sir Ralph*)  
1338.
- ACHILLES (C A )  
420, 437, 448, 584.
- ADAMS (H.E.F. Goold)  
*See* GOOLD ADAMS (*Henry Edward Fane*)
- AINSWORTH (*John Dawson*)  
928, 993.
- AKERS (*Chas S*) *Colonel, Canadian Royal Engineers*.  
764.
- ALBEMARLE, *Earle of*.  
*See* KEPPEL (*W.A.*)
- ALISON (*Sir Archibald*) *Lieutenant-General*.  
195.
- ALLAN (*Gordon*)  
618-9, 1872.
- ALTERN (*L M*)  
1153.
- ALTHAM (*Edward Altham*) *Major, Royal Scots*.  
1229-35, 1251, 1253, 1473
- ANDERSON (A C )  
1785.
- ANDERSON (*Andrew A.*)  
462.
- ANVILLE (*Jean Baptiste Bourguignon d'*)  
*See d' ANVILLE* (*Jean Baptiste Bourguignon*)
- ARCHER ( ) *Mr.*  
1110.
- ARDAGH (*Sir John Charles*) *K.C.M.G., Major-General*  
81-5, 118-26, 195, 209, 328-31, 364, 435-7, 521-2,  
546, 584, 595, 705, 740, 1162.
- ARDEN-CLOSE (*Sir Charles Frederick*) *K.B.E.*  
1158, 1194, 1397.
- ARMITAGE (C A ) *Captain*.  
1491.
- ARMITAGE (*Sir Cecil Hamilton*) *K.B.E.*  
1344.
- ARTHUR (S M )  
720.
- ATA MAHOMMED, *Sub Surveyor*.  
598, 606.

AUSTIN (Herbert Henry) *Brigadier-General*.  
957, 1429, 1572.

BADEN POWELL (Robert Stephenson Smyth) *Baron Baden-Powell, Major-General*.  
1244a, 1286.

BAILLAUD (Émile)  
1715.

BARKER (G ) *Major, R.E.*  
502, 504-17.

BARNARDISTON (J L ) *Midshipman, R.N.*  
383, 385-7.

BARRINGTON (Eric)  
1821, 1902.

BATHOENG, *Chief of the Bangwaketse*.  
1306, 1307.

BECKETT (W R D )  
981, 990.

BENOIT (Georges)  
1066.

BERESFORD (Charles Edward Delapoer) *Colonel*.  
1684

BERESFORD (Charles William Delapoer) *Baron Beresford, Admiral*.  
751

BERESFORD (Charles Frederick Cobbe) *Captain, R.E.*  
1428.

BINGER (G )  
1355.

BLAEU (Willem)  
1142b.

BLIGH (Edward) *General*.  
303.

BOILEAU (F R F ) *Captain, R.E.*  
1397.

BOSMAN (Walter)  
1298.

BOUCHENROEDER (Friedrich von) *Baron*.  
613, 623, 1142g.

BOULNOIS (W A ) *Lieutenant, R.A.*  
688.

BOWER ( ) *Captain, Assistant Inspector, Lagos Constabulary*.  
958.

BOYLE (Mordaunt) *Captain, 3rd Battalion, 60th Rifles*.  
87.

BRAVE (Wouter)  
613.

BRIDER (W )  
328-31, 374, 442, 469.

BRIGHT (Richard George Tyndal) *Lieutenant, Rifle Brigade*.  
1429.

BRIGLY (J.H.) *Senior, and, Junior*.  
502-3, 550, 563, 568, 582, 596, 600, 642, 684, 718, 722, 726, 734-5, 748, 973.

BROSSELDARD-FAIDHERBE ( ) *Capitaine*.  
912.

BROWN (C R ) *Lieutenant, R.E.*  
1398.

BROWNE (G F ) *Lt Colonel*.  
1345, 1496, 1590, 1642, 1686.

BRYAN (H ) *Lieutenant*.  
1405.

BUCKLAND (Reginald Ulick Henry) *Lieutenant, R.E.*  
769, 1412.

BULLER (Sir Redvers Henry) *G.C.M.G., General*.  
3.

BURTON ( ) *Lieutenant, R.E.*  
435-7.

BUTTER (A E )  
1803, 1965.

CARDEW (Sir Frederic) *K.C.M.G., Colonel*.  
1179, 1239.

CARPENTER (Alfred) *Commander, R.N.*  
365

CARR (C S Q ) *Lieutenant, R.N.*  
769.

CASEMENT (*Sir Roger David*)  
1054, 1055, 1056.

CAVENDISH (*Alfred Edward John*) *Captain, Argyll & Sutherland Highlanders.*  
935, 1051.

CECIL (*Lord Edward Herbert Gascoyne*) *Lieutenant, Grenadier Guards.*  
1272.

CHAPMAN (*Sir Edward Francis*) *General.*  
1151.

CHERMSIDE (*Herbert*) *Lieutenant, R.E.*  
20.

CHUR SINGH, *Lance Naik, 4th Punjab Infantry.*  
1634.

CLARENCE (*Robert Henry*) *Chief of the Mosquito Indians.*  
960.

CLARKE (*D*) *Sergeant, R.E.*  
953.

CLARKE (*Sir Marshall*) *K.C.M.G.*  
739.

CLEARY (*Hon. P*)  
1399.

CLOSE (*Sir Charles F.*)  
*See ARDEN-CLOSE (Sir Charles F.)*

COLBORNE (*The Hon Francis Lionel Lydston*) *Lieutenant, Royal Irish Rifles.*  
459, 1164.

COLLEY (*Sir George Pomeroy-*) *K.C.S.I.*  
14, 15.

COLLINSON (*)* *Lieutenant, R.E.*  
1137, 1273.

COLVILE (*Sir Henry Edward*) *K.C.M.G., Major General.*  
352, 364, 389, 396, 406, 418, 489, 520, 635, 847.

CONDER (*C R*) *Captain, R.E.*  
502, 504-17.

CONINGHAM (*Alfred Evelyn*) *Lieutenant, R.E.*  
1966, 1977.

CORYNDON (*R T*)  
1375, 1503, 1540, 1577.

COTTON (*E P*)  
1944.

COURTNEY (*D C*) *Captain, R.E.*  
459, 1164.

COWIE (*E L*) *Major.*  
1958.

COX (*Edgar William*) *Lieutenant, R.E.*  
1815.

COX (*W R*) *Major, R.A.*  
354.

CRAIG (*Charles*)  
616-7.

CRAMER (*J H*)  
1330.

CRAMPEL (*Paul*)  
988c.

CRASTER (*S L*) *Major, R.E.*  
1840, 1841, 1842.

CRAUFURD (*)* *Mr.*  
1336.

CRAUFURD (*Robert*) *General.*  
*See CRAWFORD (Robert) General.*

CRAWFORD (*Robert*) *General.*  
883u.

CROSSE (*William Henry*)  
1293.

CROWE (*J A*)  
1066.

CROWTHER (*Dandeson Coates*)  
1491.

CURTIS (*)* *Captain, Bimbashi, Superintending Engi*  
996.

CURZON (*George Nathaniel*) *Marquess Curzon of Kedleston.*  
885.

CUTHBERT (*)* *Lieutenant, Scots Guards.*  
1621, 1622, 1623, 1628.

DALTON (*James Cecil*) *Lt Colonel, R.A.*  
597, 735, 739-40, 746, 748, 773, 776-7, 779, 7

805, 808, 828, 834-5, 846, 859-60, 866, 876-7, 885, 887, 1053.

d'ANVILLE (Jean Baptiste Bourguignon)  
1142d.

DAVIS ( ) *Lieutenant, 7th Bombay Pioneers.*  
1800.

DAWSON (Douglas) *Major, Coldstream Guards.*  
878.

DAWSON (E F ) *Lieutenant, R.A.*  
16

DE LISLE ( ) *Lieutenant.*  
589.

DE WINTON (Sir F ) *K.C.M.G., Colonel, R.A.*  
722.

DECKEN (C C v.d.) *Baron.*  
882.

DENISOFF ( ) *Captain, Russian Topographical Staff.*  
598.

DES MICHELS ( ) *Lieutenant.*  
912.

DESBUISSONS ( ) M.  
1311.

DESSAIX (Joseph-Marie) *Général.*  
883a.

DOD ( Wolley)  
See WOLLEY DOD ( )

DONNELLAN (J R[?]) *G.M.S.R.E.*  
964.

DONOVAN (C J)  
924-5, 1084.

DOONER (William Toke) *Lieutenant.*  
3.

DUBOIS (Charles)  
620.

DUCAT (Charles Merewether) *Lt Colonel.*  
1843

DUGENNE (Alphonse-Jules) *Colonel.*  
438.

DUMBLETON (Horatio Norris) *Lieutenant, R.E.*  
65, 66.

DUNDAS (F G ) *Commander, R.N.*  
873, 886, 937, 1336.

DUNNING (Richards Horwood) *Captain.*  
843.

DURAND (Edward Law) *Major.*  
593.

DYBOWSKI ( )  
988.

ELLIOT (G S ) *Captain, R.E.*  
1457.

EMANUEL ( ) *Lance Sergeant.*  
1404.

EVERETT (Sir William) *Colonel.*  
1355.

EWART (Sir John Spencer) *Lieutenant General.*  
328-31, 518.

EYRE ( ) *Lieutenant.*  
3.

FABERT (Leon)  
988.

FAHMY (Ahmed) *Staff Captain, Egyptian Army.*  
424.

FAIDHERBE (Brosselard-) *Capitaine.*  
See BROSELARD-FAIDHERBE ( )

FAIRTLOUGH (E D ) *Captain.*  
1342.

FARQUHAR (Arthur) *Lt Colonel.*  
318.

FAZAL-DAD-KHAN, *Duffadar, 17th Bengal Cavalry.*  
1125.

FENTON (Reginald W C ) *Lieutenant, Duke of Cornwall's  
Light Infantry.*  
1364.

FERGUSON (E W ) *South African Government Surveyor.*  
1463.

FERGUSON (George E )  
250, 931, 970, 984, 1063, 1214, 1383c.

FERGUSON (V) *Lieutenant.*  
1201.

FERRYMAN (Augustus Ferryman Mockler-)  
*See* MOCKLER-FERRYMAN (Augustus Ferry-  
man)

FESTING ( ) *Major.*  
859.

FILIGNANO (Giuseppe Lolli di)  
1562.

FITZGERALD (C C )  
400.

FITZHENRY (C B ) *Captain, 7th Hussars.*  
1294.

FLEMING (Jas.)  
950.

FLOYER (Ernest A )  
730, 864.

FOULKES (C H ) *Lieutenant, R.E.*  
1333

FOWLER (A G )  
1017.

FOWLER (John)  
278, 292, 367, 600.

FOX (W R ) *Lt Colonel, R.A.*  
332, 339, 369, 374, 381, 397, 399, 435-7, 442, 469,  
492, 584, 662, 705.

FRASER (F ) *Major, R.E.*  
47, 59.

FRASER (Sir Thomas) *C.M.G., Lt Colonel, R.E.*  
59, 361, 384, 465, 476, 731.

FREDERICK II, called *the Great, King of Prussia.*  
883g.

FREMANTLE (Sir Arthur James Lyon) *G.C.M.G., General.*  
1212, 1285, 1395, 1418, 1425.

FRY (W E )  
822-3.

FYERS (A B ) *Colonel, R.E.*  
213.

GALE (H R ) *Captain, R.E.*  
1193, 1223, 1261-2, 1443a-b,m.

GALINDO ( ) *Sergeant, 8th Hussars.*  
456.

GALLWEY (H L ) *Captain, East Lancs Regiment.*  
940.

GARRETT ( ) *Mr.*  
859.

GATACRE (Sir William Forbes) *K.C.B.*  
1465.

GAUDRY ( ) *M.*  
784b

GEDGE (Ernest)  
814.

GENTIL (Émile)  
1612.

GIBSON (W G ) *Sergeant, R.E.*  
848, 902.

GLAUNING (Hans)  
1818, 1819, 1820, 1821.

GLEICHEN (Lord Albert Edward Wilfred) *Major*  
421, 667, 1272, 1276.

GODBY (C ) *Bimbashi.*  
802.

GOOLD ADAMS (Henry Edward Fane) *Major.*  
800, 1189, 1284, 1291, 1306, 1307.

GORDON ( ) *Mr.*  
565.

GORDON (A F ) *Major.*  
1556.

GORDON (Charles George) *General.*  
752.

GORE (C W ) *Major, West Riding Regiment.*  
980.

GORE (St G ) *Captain, R.E.*  
537-9, 598, 606, 652-3.

GOSSELIN (Martin)  
1355.

- GRAHAM (Sir Gerald) G.C.B.  
350-2, 413, 444-5, 452-5, 457, 460.
- GRANT (S C N) Major, R.E.  
953, 1223.
- GRANT (S M) Major, R.E.  
1474a
- GREENSHIELD ( ) Mr.  
1293.
- GRENFELL (Francis Wallace) 1st Baron Grenfell of Kilvey,  
Glamorganshire, Field Marshal.  
522.
- GROVER (G E) Major, R.E.  
444.
- GUEDEONOFF ( ) Captain.  
593.
- GUILDING (E L) Captain.  
949.
- GWYNN (Sir Charles William) K.C.B., Major, R.E.  
1567.
- HALLEY (Edmund)  
1142c.
- HAMILTON ( ) Mr.  
1293.
- HAMILTON ( ) C.B., Colonel, Grenadier Guards.  
883v.
- HAMMILL ( ) Commander.  
387, 476.
- HARDING (Colin) Colonel.  
1785.
- HARDING (W H) Major.  
1557.
- HARE (W A H)  
25-7
- HARRIS (Sir Charles Alexander) K.C.M.G.  
1142h.
- HARRISON (R) Lieutenant, R.E.  
1288.
- HART (Arthur FitzRoy) Major, East Surrey Regiment.  
3, 210.
- HART (Reginald C) Lieutenant, R.E.  
40, 41, 61.
- HAUSSMANN (J)  
1066.
- HAWKINS (J E)  
352, 356, 358, 362-3, 379, 381, 399, 470-1, 492, 569,  
665-6, 688, 719, 739, 785, 805, 846, 973.
- HAWKSHAW (Sir John)  
115.
- HEATH (F C) Major, R.E.  
1443p.
- HEBERT (L J)  
626.
- HENDERSON (David) Brevet Major, Argyle & Sutherland  
Highlanders.  
1443o.
- HENDERSON (J S) Captain, 1st West India Regiment.  
1295.
- HERBERT (A.H.C. Kenney)  
See KENNEY HERBERT (A.H.C.)
- HEUGLIN ( )  
290.
- HICKMAN (T E) Bimbashi.  
768.
- HIRA SINGH, Sub Surveyor.  
495, 598, 606.
- HOBLEY (C W)  
873, 900, 1914, 1915, 1916.
- HOLDICH (T H) Lt Colonel, R.E.  
495, 569, 593, 598, 606, 608, 726.
- HOLLED SMITH (C) C.B., Lewa.  
905, 996.
- HOLLINGS (E) Sergeant, R.E.  
764.
- HOSIE (Alexander)  
983.
- HOWLEY (J P)  
1185.



HULL (H M )  
1383b.

HUNTER (A ) *Miralai*.  
802.

HUNTER (C H W ) *Lieutenant, R.E.*  
1634.

HUOT (V )  
1612.

HUYSHE (Alfred George) *Captain*.  
3.

ILLYN ( ) *Councillor*.  
482-3.

IMAM SHARIF, *Sub Surveyor*.  
495, 598, 606, 1014.

IRVINE LANG (J )  
*See LANG (J Irvine)*

JACKMAN (J P )  
1315.

JACKSON (Henry Moore) *Captain, R.A.*  
31-2, 349.

JACKSON (Louis) *Lt Colonel, R.E.*  
1818-21, 1902.

JENNER ( ) *Major*.  
1286.

JOALLAND ( ) *Capitaine*.  
1612.

JOHNSON (F. Luttman)  
*See LUTTMAN JOHNSON (F.)*

JOHNSON (T ) *2nd Corporal, R.E.*  
953.

JOHNSTON (H H ) *C.B., Consul General, British Central Africa*.  
718, 796, 1023.

JOHNSTON (William Henry) *Lieutenant, R.E.*  
1899.

JOHNSTON (William James) *Captain, R.E.*  
1672, 1677-8, 1700, 1798.

JONES (Felix) *Captain*.  
691

KELLY (J G )  
328-32, 354, 397, 592, 629, 692, 735, 778, 808.

KENNEY (Arthur Herbert) *Captain, R.E.*  
848, 902, 904.

KENNEY HERBERT (Arthur Herbert Cleveland) C  
1564.

KEPPEL (William Anne) *2nd Earle of Albemarle*.  
1339.

KHAN (Abdulla)  
*See ABDULLA KHAN.*

KHAN (Fazal-Dad-)  
*See FAZAL-DAD-KHAN.*

KHAN (Najib)  
*See NAJIB KHAN V.*

KHAN (Panah)  
*See PANAH KHAN XI.*

KILGOUR (George)  
379.

KING (J S ) *Captain*.  
497.

KINSMAN (H J ) *Lieutenant, Royal Dublin Fusiliers*.  
1443j-1.

KIRKPATRICK (G M ) *Lieutenant, R.E.*  
919, 926.

KITCHENER (Horatio Herbert) *1st Earl Kitchener of Khartoum and of Broome, Field Marshal*.  
405-6, 418.

KNIGHT (G )  
783.

KNOX (G S ) *Captain, R.E.*  
1295.

KONTRATENKO ( ) *Capitaine*.  
611-2.

LA ROCHETTE (L S de)  
1142f.

LACOMTE (René)  
1355.

LAKE (Percy) *Captain, East Lancs Regiment*.  
452.

LAMBERT (Andries)  
1275

LANG (J Irvine) C.M.G., Lt Colonel, R.E.  
1386, 1518.

LANGLEY (John)  
942.

LAWSON (H W ) Captain.  
216.

LAWSON (W T G )  
102, 366.

LEACH (E P ) C.B., Colonel, R.E.  
2, 731.

LEE (A H ) Captain, R.A. (Canada).  
1116.

LEE (R P ) Lieutenant, R.E.  
865.

LEGHE[?] (Pius A )  
1690.

LEVERSON (George Francis) Captain, R.E.  
919.

LEVERSON (Julian John) C.M.G., Lt Colonel, R.E.  
953, 1398.

LEWANIKA, King of the Barotse.  
1284, 1541, 1546, 1577.

LIDDELL (Colin)  
980.

LINDSELL (C F )  
1183.

LLOYD (George Evan) Major, E.A.  
490-1.

LLOYD (W ) Bimbashi.  
1629, 1630.

LOISON (Louis-Henri) comte.  
883u.

LOVETT (Beresford) Lt Colonel, R.E.  
526

LOWTHER (H C ) Lieutenant, Scots Guards.  
1047.

LUARD (A H ) Lieutenant, Norfolk Regiment.  
781.

LUGARD (Frederick John Dealtry) Baron Lugard.  
809, 962, 1705.

LUTTMAN JOHNSON (F ) Lt Colonel.  
1395.

LYONS (H G ) Captain, R.E.  
806, 854, 1042.

M'CALLUM (Henry)  
1302.

McCARTHY (J )  
981.

McCLINTOCK (R S )  
1870, 1871, 1879.

MACDONALD (Sir Claude Maxwell) G.C.V.O.  
844.

MACDONALD (Sir James Ronald Leslie) C.B., Colonel,  
R.E.  
957, 1013, 1075, 1429.

MACDONALD (Sir Hector Archibald) Major General.  
1120j.

MAC DONALD ( ) Colonel, H.M. Superintendent in British  
Honduras, fl. 1855.  
617.

McGRAW ( ) Corporal.  
740.

McINLOCK[?] (David) Major, R.E.  
497.

McKEAN (Alexander Chalmers) Major.  
644.

McNAIR (J F A )  
43-5

Mc NEILL (Sir John)  
445.

MAHOMMED (Ata)  
See ATA MAHOMMED.

MAISTRE ( )  
988.

MAITLAND (James Makgill Heriot) C.B., Colonel, R.E.  
301, 528.

MALLET ( ) Captain, R.E.  
1348.

MANNING (E ) Company Sergeant Major, R.E.  
552, 590, 663, 683, 692, 746, 769, 772, 778, 887, 904,  
928, 1012, 1066, 1117, 1574.

MANTELL (Alfred Montgomery) Lieutenant, R.E.  
220.

MANTILLA (A )  
729.

MARISCAL (Ignacio)  
1010.

MARQUARDSEN (Hugo)  
1821, 1902.

MARSHALL (R S)  
1174.

MARTIN (S J)  
1914.

MARTINELLI ( ) Maggiore.  
1734-5.

MARTYR ( ) Lt Colonel.  
1411.

MATAAFA, King of Samoa.  
1573.

MAUD (P ) Captain, R.E.  
1803, 1834, 1965.

MAUDSLAY (A P)  
793, 828.

MAUNSELL (F R ) Major, R.A.  
1058, 1059, 1060, 1522, 1736.

MELVILL (Edward H V)  
1665.

MELVILL (W S ) Captain, Leicestershire Regiment.  
1223.

MESSEDAGLIA (G B ) Miralai.  
288, 765.

MEYNIER ( ) Capitaine.  
1612.

MIDDLEMASS (A C ) Lieutenant, R.N.  
216.

MIZON ( )  
988.

MOCKLER-FERRYMAN (Augustus Ferryman)  
1st Oxford Light Infantry.  
844.

MOHAMED YUSRI, Yousbashi.  
801.

MOLONEY (C ) C.M.G., Administrator of the Gas  
620.

MOLYNEUX (G.H. More-)  
See MORE-MOLYNEUX (G.H.)

MONTEIL ( )  
988.

MOOR (Sir Ralph Denham Rayment)  
1705.

MORE-MOLYNEUX (George Hand) Captain, Be  
Corps.  
444, 453-5, 457, 460.

MORIEU (E )  
1072

MORRIS (Charles)  
283.

MORRIS (H H ) Captain.  
1556.

MUIRHEAD (H H ) Lt Colonel, R.E.  
1386

NADAROFF ( ) Lt Colonel.  
833.

NAGEL (A )  
1412.

NAJIB KHAN V, Havildar.  
1771.

NEAVE (S A )  
1934.

NEWMAN-SMITH (H )  
1825.

O'CONNELL (M L ) *Captain.*  
15.

O'MEARA (W A J ) *Captain, R.E.*  
1443c-f.

OMMANNEY ( ) *Lieutenant, R.E.*  
1558.

OSBORN (J F )  
1938.

PAIN (Arthur H) *Captain, 75th Regiment.*  
58.

PALACIO (Miguel E )  
729.

PANAH KHAN XI, *Kote Duffadar.*  
1771.

PANZERA (F W ) *Major.*  
1275

PAUL (E M ) *Captain, R.E.*  
1635, 1899.

PEACOCKE (William) *C.M.G., Major, R.E.*  
590, 611-2, 702-4, 726.

PEARSON (G S H )  
1821, 1902.

PEARSON (H D ) *Captain, R.E.*  
1815.

PECK (W Emerson) *Major, R.E.*  
373.

PEEL ( ) *Asst Inspector, Gold Coast Constabulary.*  
402.

PENNEFATHER (E ) *Captain, 6th Dragoons.*  
479.

PENROSE (C ) *Major, R.E.*  
1430.

PHIPPS (E C H )  
1066.

PICOT (H P ) *Lt Colonel, Bengal Staff Corps.*  
1125.

PLUMER (Herbert Charles Onslow) *Lt Colonel.*  
1286.

POIRSON (J B ) *Ingénieur Géographe.*  
1142i.

POLLEN ( ) *Captain, Wiltshire Regiment.*  
1598.

POLLERO (Alberto)  
1734-5

PONS (F de)  
1142i.

POORE (Richard) *Lieutenant, R.N.*  
383, 406, 418.

PORTAL (Sir Gerald Herbert) *C.B.*  
1014, 1049.

POWELL (R.S.S. Baden)  
*See BADEN POWELL (R.S.S.)*

PRATT (J A )  
1944.

PRINGLE (J W ) *Captain, R.E.*  
957.

PULLEN (Arthur Fox) *Lieutenant.*  
398.

RABINEK ( ) *M.*  
1761-3.

RADFORD (W J )  
1414.

RAHIM (Abdul)  
*See ABDUL RAHIM.*

RAIKES (Frederick Duncan) *C.I.E., Major.*  
781.

RAMSABAD, *Sub-surveyor.*  
1119.

RAMSEYER (Revd S )  
103.

RASMY (Abbas)  
*See ABBAS RASMY.*

RAVENSTEIN (E G )  
962.

READE (Raymond N R ) *Major, King's Shropshire Light  
Infantry.*  
1460.

REDDIE ( ) *of the Imperial British East Africa Company.*  
929.

REEVE (Henry)  
1561.

REID (A W ) *Lieutenant, R.E.*  
1918

REID (J A )  
1825.

REID (Vernon)  
1785.

RHODES (Francis William) *Colonel.*  
1049.

ROBERTSON (G S ) *C.S.I., British Agent at Gilgit.*  
1057.

RODD ( ) *Mr.*  
1115.

ROMILLY (F ) *Commander, R.N.*  
18.

ROWLAND (J W )  
884.

ROWLANDS (H B ) *Captain.*  
1556.

RUMLEY (E B )  
286.

RUMSEY (R Murray) *R.N.*  
402.

RYDER (C H ) *Lieutenant, R.E.*  
1119.

ST JOHN (Spenser)  
1010.

SAIAD ULLA, *Sub Surveyor.*  
606, 608, 660, 704.

SALE (M T ) *Captain, R.E.*  
10, 12.

SAMMINIATELLI, *Count, Major.*  
801.

SANKEY ( ) *Lieutenant, R.E.*  
546, 595.

SARGEANT (D W )  
1293.

SAUERWALD ( ) *Capitaine.*  
12.

SAWYER (W H ) *Captain, Royal Lancashire Regiment.*  
451.

SCHNEE (Heinrich)  
1821, 1902.

SCHOMBURGK (Robert H )  
626, 1191.

SCHWEINFURTH ( ) *Professor.*  
740.

SCOTT (J G )  
1110, 1122.

SCRUTTON ( ) *Sergeant.*  
1629, 1630.

SEEFRIED ( von ) *Lieutenant Baron.*  
1967, 1977.

SEKGOME, *Ruler of the Ngwato.*  
1546.

SELOUS (Frederick Courteney)  
822-3.

'sGRAVEZANDE (Storm van)  
1142e.

SHARIF (Yusuf)  
*See YUSUF SHARIF.*

SHARPE ( ) *Vice Consul.*  
968.

SHIRLY (William)  
283.

SILVA (E ) *Engineer.*  
880.

SIMPSON (Charles Rudyard) *Lt Colonel.*  
782.

SINGH (Chur)  
*See CHUR SINGH.*

SINGH (Hira)  
*See HIRA SINGH.*

SITWELL (W H) *Captain, Northumberland Fusiliers.*  
858, 1007.

SKIPWITH ( ) *Lieutenant, R.E.*  
1559.

SLADE (F) *Captain, R.A.*  
351.

SLADE (J R) *Colonel, C.B.*  
1192.

SLATIN (Sir Rudolph C von) *Baron, Colonel.*  
1356, 1361.

SLOGGETT (H) *Captain, R.E.*  
1419.

SMITH (C. Holled)  
See HOLLED SMITH (C.)

SMITH (C S)  
978

SMITH (H. Newman-)  
See NEWMAN-SMITH (H.)

SMITH (Joseph)  
616.

SMYTH (The Hon L.) *C.B., Lt General.*  
15.

SPAIGHT (William FitzHenry) *Major, R.E.*  
435-7.

SPEEDING (Edward Wilfrid) *Captain, R.A.*  
1412.

SPRIGADE (P)  
1383a.

STACE (Edward Vincent) *C.B., Lt Colonel.*  
985.

STEPHEN (Sir Alexander Condie) *K.C.M.G.*  
197-9, 205-7, 370, 374.

STEVENS (B F) *Captain, 1st West India Regiment.*  
1295.

STEWART (G A) *Captain, Manchester Regiment.*  
1631.

STEWART (John Donald Hamill) *C.M.G., Lt Colonel.*  
64, 609.

STEIBER (Sylvester)  
1821, 1902.

STRACHEY (Charles)  
1821, 1902.

STURDEE (F C D) *Captain, R.N.*  
1573.

SUKHRU, *Sultan.*  
1053.

SWAYNE (Eric John Eagles) *Lieutenant.*  
1272.

SWAYNE (Harald George Carlos) *Captain, R.E.*  
1272.

SWETTENHAM (Sir Frank Athelstan) *C.H.*  
918

SWINBURNE (Thomas Robert) *Lieutenant, Royal Marine Artillery.*  
63.

SWINHOE (R)  
1288.

SYKES (P M) *Lieutenant, 2nd Dragoon Guards.*  
1053.

SYMONS (C B O) *Captain, R.E.*  
1726.

TALBOT (The Hon Milo George) *Colonel, R.E.*  
495, 569, 598, 606, 1562, 1567, 1734-5.

TALBOT (The Hon R A J) *C.B., Major General.*  
1434.

TANNER (C O) *Captain, 29th Bombay Infantry.*  
1414.

THOMAS (F H) *Sergeant, M.W.D. India.*  
957.

THOMPSON (C W)  
368.

THOMPSON (Edward) *Captain.*  
1142f.

THOMPSON (Joseph)  
403

TOULOT ( ) *M.*  
784b.

TOWNSEND (R E L) *Captain.*  
1556.

TREGEAR (F C) *Lieutenant, 1st West India Regiment.*  
997, 1035.

TRITTON (J W )  
937, 1414.

TROTTER (Sir James Keith) *Major General.*  
1012, 1016, 1052, 1067, 1084, 1257.

TSCHARNER (A B B ).  
1958.

TURNER (F G ) *Lieutenant, R.E.*  
1880.

TURNER (Wm Jno)  
885.

TWINING (P G ) *Lieutenant, R.E.*  
957.

TYLER (A H ) *Lieutenant, R.E.*  
1366, 1561.

ULLA (Saiad)  
*See SAIAD ULLA.*

USHER (A )  
828.

VAN OORDT ( ) *Mr.*  
1404.

VANDELEUR (Cecil Foster Seymour) *Lieutenant, Scots Guards.*  
1047, 1146, 1169.

VAUGHAN (W C ) *Lieutenant, 20th Hussars.*  
599.

VERNER (William Willoughby Cole) *Captain, Rifle Brigade.*  
423, 607, 666, 685.

VIEWEG ( )  
290.

VYVYAN (C B ) *Captain.*  
1286.

WAHAB (R A ) *Colonel.*  
1688, 1769-70, 1772, 1801.

WALTER (W F ) *Bimbashi.*  
1115.

WARREN (Sir Charles) *G.C.M.G., Major General.*  
502-17.

WASHINGTON (Francis J ) *Lt Colonel, Canadian Royal Engineers.*  
964.

WASKETT (A W )  
1116.

WATHERSTON (A E ) *Captain, R.E.*  
1398.

WATKIN (Sir Edward)  
115.

WATSON (J A ) *Corporal, R.E.*  
919.

WEBB (F N )  
346, 349, 353, 357, 388, 398, 462, 473, 475, 481, 5, 488, 498-500, 567, 570, 583, 643, 725, 731, 733, 777, 779, 828, 915.

WELLBY (M S ) *Captain.*  
1508.

WELLER (F S )  
1013.

WHITE (Sir George) *Field-Marshal.*  
1899.

WHITLOCK (G F A ) *Captain, R.E.*  
1902.

WILSON (C S ) *Lieutenant, R.E.*  
953.

WILSON (Sir Charles William) *Major General.*  
751

WILSON (George)  
809.

WINGATE (A W S ) *Lt Colonel, 14th Bengal Lancers.*  
1880, 1913.

WINGATE (Sir Francis Reginald) *General.*  
879.

WINTON (Sir F de)  
*See DE WINTON (Sir F )*

WOLF (L) *Staff Surgeon.*  
851.

WOLLEYDOD ( ) *Captain, R.A.*  
1305.

WOLSELEY (Garnet Joseph) *1st Viscount Wolseley, G.C.B.,  
G.C.M.G., Field Marshal.*  
14, 208-9, 1288.

WODEHOUSE (Joceline Heneage) *C.B., Colonel, R.A.*  
801.

WOOD (Elliott) *Major, R.E.*  
350, 364, 384, 476, 731.

WOODFORD (C M )  
1248.

WOODTHORPE (R G ) *Colonel, R.E.*  
875, 1119.

WOODWARD (E M ) *Captain, Leicestershire Regiment.*  
1212, 1285, 1418, 1425.

WORSLEY (James White) *Lieutenant, R.E.*  
1043.

WORTHINGTON ( ) *Mr.*  
1719.

YOLLAND (W ) *Lieutenant, R.E.*  
1255.

YORKE (Horatio Arthur) *Captain, R.E.*  
476.

YOUNG (E G ) *Lieutenant, R.E.*  
804.

YOUNG (John)  
617.

YUSUF SHARIF, *Sub Surveyor.*  
598, 606, 608, 702.

ZECH ( ) *Graf.*  
1672, 1677, 1700, 1798.

ZELENOY (A )  
286.



## APPENDIX III

### ALPHABETICAL INDEX OF PLACE-NAMES

The places which provide the subject matter for the maps in the catalogue are hereunder listed in alphabetical order. Variant forms of names are resolved by references (eg. Maklutsi *See* Maclou)

Aba	214	American Lake	
Abbassiyeh	806	Amu-Daria <i>See</i> Oxus	
Abeokuta	907,920	Amur River	
Aboukir	325-7	Anatolia	
Abu Gamed	1734	Annam	
Abu Klea (Abu Tuleih)	607,685,743	Anti-Taurus	
Abu-Kru	421,423	Antigua	
Abyssinia	397,673,683,1192,1238,1269,1272,1492, 1834,1838,1840-2,1933	Antung	
Abyssinia (boundaries)	1436,1637,1803,1965	Antwerp	9.
Accra	63,1333,1724,1907	Aowin	
Acheen <i>See</i> Atjeh		Apia	
Addis Abbaba	1276	Arabian Peninsula	778,122;
Adela	496	Arabian Peninsula (boundaries)	1687-8
Aden	16		1769-70,177.
Afghanistan	37,431,441-2,469,885,909,1040,1053, 1947	Arad	
Afghanistan (boundaries)	593,598,606,653,702-4, 726,1162	Ardahan	
Africa	92,151,785,794-5,844,956,988d,1046,1132, 1150,1226,1283,1289-90,1314,1355, 1476,1539,1544,1725,1764,1928-9,1955	Arguin	
Agordat	1065	Arnhem	
Ajaccio	1078q	Artois	
Aka, River	1565	Arzeu	784g
Akarchushmi	480	Asia Minor <i>See</i> Anatolia	
Akhal Tekke	353	Askabad	
Alaska	1447	Assikasso	
Albion Island	618	Assinie	
Alderney	602,1484	Assouan (Aswan)	384,476,589,599,7:
Aldershot	646-51,1104	Asyut <i>See</i> Siut	
Alençon	77	Atjeh	
Alexandria	104,116,158,195	Atlantic Ocean, North	
Alexandropol	463	Auerstaedt	
Algeria	956,1593	Austerlitz	
Algiers (town)	775a-e,784h,1755	Austria (boundaries)	
The Alma	883v,w	Austria-Hungary	98f
Aliwal North	1234	Awuna	931,97f
Amanus <i>See</i> Giaour Dagh		Azerbaijan	
Amara	518	Baba Durmaz	
Ambukol	363,367,600	Bac-lé	
		Bac-ninh	3f
		Baden	1071,119f
		Bady Wharf	
		Bahia Honda	
		Bahr El-Ghazal	

Balearic Islands	1656	Bohemia	933
Balkan States	1111,1783,1789	Bonavista	1204
Bamri	205	Bone	775l-n,1742
Bangwaketse (boundaries)	1306,1307	Bonfacio	1078p
Barakonda Falls	620	Bonneval	1502b
Barbados	1673	Bontuku	911
Barotseland	1284,1375,1541,1557,1594,1719, 1782,1785	Borgu	1311,1518
Barotseland (boundaries)	1538	Borneo, British North <i>See</i> British North Borneo	
Barry	1848,1864	Bosaga	608,660,704
Basilan Strait	1894	Bosphorus	735
Bastia	1078o	Botswana <i>See</i> Bechuanaland	
Basutoland	531,573,739	Bougie	775g,1743
Batum	467	Boulogne	1078c
Bearhaven	1924,1926	Bourgogne <i>See</i> Burgundy	
Bechuanaland Protectorate	298-9,462,502-17,1189, 1291	Bra	1454
Bechuanaland Protectorate (boundaries)	1275	Brabant	1945
<i>See also</i> British Bechuanaland		Brandenburg	1126
Belair Fort	377,711	Brandfort	1303
Belfast	1931	Bravo River	615-7,619
Belgian Congo <i>See</i> Congo Free State		Brazil (boundaries)	1625,1653,1741,1905
Belgium	28,42,815	Bridgetown	1674
Belize (state) <i>See</i> British Honduras		British Bechuanaland	298-9,399,950
Belize (town)	1872	British Central Africa	1825
Belleisle	297	British Columbia	1447
Belmont	1459,1623	British East Africa	938,991,1013,1049,1205,1633
Beluchistan	37,80,885,1053	British East Africa (boundaries)	976-8,1002-5,1038
Benghazi	1797a	British Guiana	562,626,1142,1147,1380
Beni Amer country	905	British Guiana (boundaries)	575-6,1141-2,1148, 1174,1191,1500,1625,1653,1741,1905
Beni Hassan	854	British Honduras	582,596,621,624,828,1850
Beni Mazar	214	British Honduras (boundaries)	594,640,642,1010
Beni Suef	854	British Isles	585-8,727-8,732,760,952,1512,1952
Benin (state) <i>See</i> Dahomey		British New Guinea <i>See</i> Papua	
Benin River	940	British North Borneo	360
Benue River	749,1218	British Somaliland	1664,1675-6,1933
Benzert Road <i>See</i> Bizerta		Buffalo	1696
Berber	339,369,447,1241	Burghersdorp	1251a
Berehaven <i>See</i> Bearhaven		Burgundy	1954
Bermuda	680,1156,1720,1904	Burma	578-9,994-5
Berkshire Downs	1039	Busaco	883u
Bethanie	1443d	Busoga <i>See</i> Wakoli's	
Bethanie Station	1251d-e	Bussum Prah	61
Bethulie Bridges	1233,1251a-b	Caen	1078g
Biggarsberg	7,1223,1428,1442	Cairo	106,153,584,643,1434
Birti	422	Calais	1078b
Bitlis Pass	1704,1717	Cambodia	498,918
Bizard Island	1603	Cameroons	974
Bizerta	775o,930	Cameroons (boundaries)	1018,1818-9,1821,1902,1910, 1921
Black Mountain	934	Canada	446,533,1431-2,1606,1799
Blandford	1358b	Candia	1371
Bloemfontein	1251e,1254,1260,1303-4,1443e	Canea <i>See</i> Khania	
Bloemhof	1443h	Cannock Chase	1030
Blois	78-9	Canton River Estuary	128-30,338
Blue Creek	615,619	Cape Coast Castle	3,1333,1723
Blue Nile	318,1407	Cape Colony	1586,1669
Bocca Tigris <i>See</i> Canton River Estuary		Cape Peninsula	1170,1377

Cape St James	1588b	Culebra Island	
Cappadocia	792	Cymru <i>See</i> Wales	
Caratal	729	Cyprus	
Cardiff	1848,1864	Dahomey	911
Caroline Islands	881	Dahomey (boundaries)	657,1518,1531
Castelnaudary	1668	Dakar	375,757,1244
Castiglione	883o	Dakka, River	
Castilla la Nueva <i>See</i> New Castile		Damaraland <i>See</i> South West Africa	
Castletown Bere <i>See</i> Bearhaven		Damietta	243,
Castle Pinckney	152	Dar Es Salaam	
Castries	605,1200	Dasht-i-kiri Position	
Caucasia	450,492,564	De Aar	
Caucasia (boundaries)	13,111	De Kastri Bay	
Caughnawaga	1431g	Deberet Wells	
Cebu <i>See</i> Port Sebu		Deir <i>See</i> Sanjak of Deir	
Celle St Cloud	883c	Dellys	775!
Central Africa Protectorate	796,1023,1397,1409, 1433,1479,1754	Demerara	
Central Africa Protectorate (boundaries)	1396,1566	Denham Waters	
Central Asia	196,441,713,845,866,939	Denmark	
Ceuta	1635	Derawi	
Ceylon	213,1258	Derkos Lake	
Chad, Lake <i>See</i> Lake Chad		Derna	
Chaman-i-Bed Valley	537	Diarbekr	
Champagne	841,1579	Diego Suarez	74-
Charente, River	1078m	Dieppe	
Charlestown, Natal	1443o	Dikoa	
Chatalja Lines	1736	Dominica	132'
Chekmeji	693	Dongola	3!
Cherbourg	303	Dover	115,175
Chi-li	1288,1496,1692,1737-8,1913	Drakensberg	
Chin-wang-tao	1634	Dublin	
China Proper	334,1991	Dundee	
Chinese Empire	1188,1353,1496,1774	Dunkirk	1
Chinese Empire (boundaries)	874,876,1050,1107, 1113,1119,1187,1267	Durban	
Cocos-Keeling Islands	1209	Dutch East Indies	108,113,55
Colenso	1448,1457,1564	Dutch Guiana	
Colesberg	1230,1251f,h,1443a-b	Dzierzoniów <i>See</i> Reichenbach	
Colesberg Road Bridge	1251h-i	Easa	
Collo	775h,1751	East Africa Protectorate	814,857,886,8!
Colombo	1258		928-9,957,963,976,1160,1406,1413,1481,157.
Compton Abbas	1358e		183
Condé sur Huisne	68	East Africa Protectorate (boundaries)	180
Congo (Brazzaville) <i>See</i> French Congo		East Anglia	1620,175
Congo Free State	1882	Edenburg	1
Congo Free State (boundaries)	1038,1207,1761-3	Egypt	
Constantine (province)	90	Egypt, Lower	104-7,156,191-2,222,435-7,6
Constantinople <i>See</i> Stambul			7
Cookhouse	1423e	Egypt, Middle	2
Copenhagen	117	El-Kirbeka	6
Cork	1925,1935	El-Teb	
Cornwall	1729	Eland's Laagte	
Craiova	1829	Elandsfontein	
Crete	1228,1896	Elmina	58,13:
Crna Gora <i>See</i> Montenegro		England	287,787,1536-7,1563,1709-13,
Cuba	1402,1939		17!
		English Channel	
		Enslin	

Epinal	1128	Fort Sumter	152
Equatorial East Africa	403,630,748,936,1012,1173, 1250	Fort Tomkins	145
Eritrea	290,1077,1083,1192	Fort Trumbull	139
Eritrea (boundaries)	1115,1562,1637,1734-5	Fort Warren	138
Erkowit	949	Fort Washington	149
Erzerum	903,1702	Fort Winthrop	138
Es Sibil	457	Fort Wood	143
Eski Djumaya	1978	Fort Wool	150
Esquimalt	681,1386	Fourka Pass	27
Essequibo	613	Fourteen Streams Bridge	1232
Estcourt	1193b,1448	France	1006,1041,1094,1098
Etampes	1215	Franche Comté	1954
Ethiopia <i>See</i> Abyssinia		Freetown	604,997
Fairfax County	1932	Freiburg	1456,1839
Falmouth	1862	French Congo	988e
Fao	645	French Equatorial Africa	988c,1612
Far East	1102,1774	French Guinea	912
Fécamp	1078f	French Guinea (boundaries)	902,904,1236
Federated Malay States <i>See</i> Malaya		French Indo-China <i>See</i> Indo-China	
Feshn	214	French West Africa	65-6,912,992
Fez	921	French West Africa (boundaries)	1534,1779,1923
Fiji	1844	Freshwater Canal	153
Finland	955	Fribourg <i>See</i> Freiburg	
Fontmell Magna	1358d	Gaberones	858
Formosa	983	Gadabufsi	497
Fort 'Adjemi	242	Galle	1258
Fort Adah	237-9	The Gambia	620,684,1034-5,1542,1958,1983
Fort Adams	140	The Gambia (boundaries)	848,856,1206,1561
Fort Carrol	148	Garbutts Falls	642
Fort Caswell	151	Gazaland	1385
Fort Clark's Point	139	Geok Tepe	48-57,206
Fort Constitution	137	Georgetown, British Honduras	1309
Fort Delaware	147	German East Africa	796,1397,1681,1791
Fort Durnford	1193a	German East Africa (boundaries)	976-8,1002-5,1207, 1396,1566
Fort El Rharb	246	Germany	719,933,1094,1098,1584
Fort El Shark	245	The Gezira	1407
Fort Esbet-El-Bourg	244	Gezirit Bulak	500
Fort Foote	149	Ghana <i>See</i> Gold Coast	
Fort Gorges	136	Giaour Dagh	20
Fort Hamilton	144	Gibraltar	632,1271,1363,1766,1899
Fort Knox	135	Giniss	522,524
Fort Macon	151	Głogau (Glogów)	1217
Fort Mc Clary	137	Göding	1671
Fort Mc Henry	148	Gold Coast	8,629,733,911,984,1063,1214,1219-20, 1264,1277,1310,1314,1347,1446,1464,1592,1876
Fort Marabout	241	Gold Coast (boundaries)	398,931,943-4,970,1383, 1534,1548,1677-8,1700,1779,1798,1966-7,1977
Fort Meks	240	Gorée	376,378,710,712,756
Fort Mifflin	147	Governor's Island	142
Fort Monroe	150	Gozo	1395
Fort Moultrie	152	Grand Turk	1938
Fort Pharos	238-9	Gras Pan	1621
Fort Popham	135	Great Britain	94-6,293-5,382,411-2,707-9,714-6, 979,1320
Fort Preble (Portland)	136	Greece	767
Fort Riley	1827		
Fort Sainte Marie <i>See</i> Sainte Marie			
Fort Scammell	136		
Fort Schuyler	141		

Greece (boundaries)	38,81-5,118-5,118-26,774,1268,	Ierapetra	
	1317,1372	Illiers	11
Grenada	1452	India	
Griqualand West	399	India (boundaries)	610,874,876,945,1050,110
Guantanamo Bay	1920		1119,1187,
Guatemala	582,793	Indo-China	300,830e,830g,981,
Guatemala (boundaries)	594	Indo China (boundaries)	874,918,1001-1,1107,
Gubat <i>See</i> Abu-Kru			1149,
Guernsey	1885,1890	Indonesia <i>See</i> Dutch East Indies	
Guiana	623,1142,1176	Ingogo	
Guinea <i>See</i> French Guinea		Ireland	88,93,291,420,448,473,475,488,525
Guinea Española <i>See</i> Spanish Equatorial Africa			566-7,570,717,1320,
Gulf Sta Manza	1078p	Ismailia	107,153,217,227,277,285,437
Guyana <i>See</i> British Guiana		Istanbul <i>See</i> Stambul	
Hai-dzuong	311	Italy	627,
Haimur	801,843	Ivory Coast (boundaries)	389,5
Haiphong	830b,c	Iwerne Minster	1
Haisob	496	Jagersfontein	144
Haka Country	781	Jakal	
Halifax, Nova Scotia	764,947a,1222,1699	Jamaica	1295,
Hamdab	422	Japan	583,1581,
Hameye	886	Java	
Handub	454-5	Jebel Mokattam	
Hangö	946b	Jersey	
Hannak	496	Jerapetra <i>See</i> Ierapetra	
Hannek	379,381,387	Jijelli	
Hannover <i>See</i> Hanover		Johannesburg	1245,1262,1324,1443g
Hanoi	300,311	Juba River	882,937,1249,1336,1414
Hanover	1127	Jutland (Jylland)	
Harrismith	1419	Kafir Kale	37
Harwich	1940,1962	Kafiristan	
Hashin	444,687	Kafr Ed-Dauar	19
Havana	1339,1937	Kagbar	
Havre, Le <i>See</i> Le Havre		Kaiser Wilhelms-Land <i>See</i> New Guinea	
Hebbeh	609	Kaliub	
Heidelberg, Transvaal	1443o	Kamerun <i>See</i> Cameroons	
Heilbron Road	1304	Kampuchea <i>See</i> Cambodia	
Helmund River	89	Kandahar	
Helsingfors (Helsinki)	946c	Kano City	
Herakleon <i>See</i> Candia		Karadz hilar <i>See</i> Popovo	
Herat	495	Kars	
Heri Rud Valley	370,374,726	Kashan Valley	5
Hierapetra <i>See</i> Ierapetra		Kassala	290,106-
Hjalmar, Lake <i>See</i> Lake Hjalmar		Kassasin	204,210,223,228,328-
Ho-nan	1994	Kaw Saw	
Hodonín <i>See</i> Göding		Kaybar <i>See</i> Kagbar	
Holland	309,549,1942	Keneh	
Holland, North	310	Keng Cheng	
Hon-gay <i>See</i> Port Courbet		Keng Hung	111
Hong Kong	1137,1273,1376,1393,1765,1768	Kenya <i>See</i> East Africa Protectorate	
Hong Kong (boundaries)	1426	Khamiab district	
Hong-hoa	430	Khania, Crete	125
Hopetown Road Bridge	1443m	Khanya, Bechuanaland	
Hué	311,501	Khartum	282,332,362,381,424,428,530,674,75-
Hungary	878,1015,1461,1576	Khawm Cataracts <i>See</i> Li Pi Cataracts	
Hunza	875	Khojah Saleh	
Iberia	212		

Khor Abent	451-3	Leeward Islands	1521
Khorat <i>See</i> Korat		Legnica <i>See</i> Liegnitz	
Kiao-Chau	1806-7	Leipzig	1808
Kilif	590	Leninakan <i>See</i> Alexandropol	
Kilimanjaro	976	Leningrad <i>See</i> St Petersburg	
Kimberley	1443f	Lesotho <i>See</i> Basutoland	
Kingston, Jamaica	836,895,964	Leuthen	883i,j
Kingston, Ontario	1431d	Levis	1431e
Kizil Arvat	199	Lewanika's country	1546
Klerksdorp	1443h	Li Pi Cataracts	990
København <i>See</i> Copenhagen		Liaoning <i>See</i> Sheng-king	
Kolín	883k,1	Liberia (boundaries)	17,948,1239,1815
Koorn Spruit	1472	Libreville	758
Korat	982	Libya	1042
Kordofan	1407,1629,1630	Liège	817
Korea	935,1051,1188,1589,1642	Liegnitz	1378
Korosko	765,802	Lisbon	670
Kosheh	518,520	Lokoja	1405,1552
Kosseir	542	Lombard's Kop	1474
Kotour	286	Lombardy	837
Koyeh	491	Lonato	883o
Koyekch	456,495	London	1605,1638
Krasnovodsk	197,526,655	Lorenzo Marques	1261
Krepi	931,970,1565	Lorient	296,1078l
Kronstadt	946e	Lough Swilly	1551
Kroonstad	1303-4	Lower Canada <i>See</i> Quebec Province	
Kuchan	750	Luik <i>See</i> Liège	
Kukawa	1930	Lüttich <i>See</i> Liège	
Kumasi	103,1491,1556	Luynes	78
Kurdistan	1059	Lynn Canal	1422
Kursk	1683-4	Maçe Queçe <i>See</i> Masi Kesi	
Kurusku <i>See</i> Korosko		Macedonia	1789
Kushk Rud	612	Machagos	809,928-9
Kwang-Si	1316b	Macloutsie	1443k-l
Kwangtung	804	Madagascar	523,1084,1624
Kwang-tung peninsula	1382	Madoera	1981
La Calle	1752	Mafeking	858,1443g,1486
La Rochelle	1579	Magageh	214
Labuan	355	Magersfontein	1460,1568,1622
Ladysmith	5,7,1193d,1308,1448-9	Mahé Island	1441
Lagos Colony	102,692,884,920,1018,1297,1314,1515-6,1877	Mahsameh	225
Lagos Colony (boundaries)	657,1302,1494,1531-2,1869	Maimana Province	572
Lagos town	920,1412,1944	Maine, France	69-75
Lake Chad	1910	Maiwand	2
Lake Hjalmar	1691	Majorca	1657
Lake Timsah	216	Makangeni	809
Lambourn Downs	971	Maklutsi <i>See</i> Macloutsie	
Lamia	25-6	Malacca	1922
Lang Son	438,461,551	Malawi <i>See</i> Central Africa Protectorate	
Lang's Nek	14-5,18	Malaya	289,888,1466
Languedoc	1811	Malaya (boundaries)	1323
Laos	918,1000	Malta	1043,1139,1212,1285,1327,1418,1425,1990
Laval	.76	Manchuria	544,1345,1686
Le Bourget	883e	Manila Bay	1892
Le Havre	1048,1091	Manipur	839
Le Mans	69-77	Mansue	63
		Maputo <i>See</i> Lorenzo Marques	

Marengo	883a	Namen See Namur	
Maritime Provinces	283	Namibia See South West Africa	
Marrakech See Morocco City		Namur	
Martinique	1467	Nancy	
Maruchak Valley	539	Nandi country	
Mary See Merv		Narrows, The	
Mashonaland	822-3,1244,1286,1321,1960	Natal	1255,1259,1465,146
Masi Kesi	842,954,1400	Natal (boundaries)	129
Masimera Country	722	Nefiche	
Matabeleland	776,800,1007,1011,1166,1183,1201, 1244,1274,1286,1961	Nemours	784
Matayeh	214	Netherlands See Holland	
Mauritania	988a	Neufchateau	
Mauritius	1171,1874,1912	New Amsterdam	
Mayotte	1608	New Castile	
Mc Neill's Zeriba	445	New England	28
Mecklenburg	1949	New Guinea	
Mediterranean Sea	92	New York State	
Mekinez	926	Newcastle, Natal	
Melilla	1020	Newcastle, Jamaica	
Merv	353	Newfoundland	1131,1185,1202,1265,138
Mesopotamia	792,1522	Newhaven	175
Metemmeh	423,666	Niagara Peninsula	167
Mexico	582	Nice	
Mézières	951	Nicholson's Nek	
Mikhaelofsk	198,655-6	Niger, River	563,749,770,992,121
Milford Haven	676,1547,1757,1773	Niger Coast Protectorate	
Min River estuary	426	See Oil Rivers Protectorate	
Minorca	1666	Niger Territories	1293,1390,1392,1415,149 1552,1570-1,1575,1617,161
Minyeh	214	Niger Territories (boundaries)	1518,1705, 1821,1902,1910,191
Miranzai Country	37	Niger Territory	16
Modder River	1472	Nigeria	
Modder River (town)	1628	Nigeria (boundaries)	
Moldavia	1580	Nile Valley / River Nile	346,354,362,381,3 389,404,422,459,465,468,489,518,530,5 662,736-7,751,763,854,860,879,1067,1155 1167-8,1180,1225,1241,1300,1319,1351,13
Molopolole	478	Ninh-binh	
Mombasa	928,1891	Niu-chuang	
Montélimar	1811	Nogal District	
Montenegro	734	Nongkhai	
Montenegro (boundaries)	10,12	Normandy	
Montfermeil	1072b	North-East Africa	798,1085,1227,12
Montreal	947b,1116,1601,1604,1699	North-West Frontier	37,
Montserrat	1521	Northern Nigeria See Niger Territories	
Morocco	688,746,808,887,1693	Northern Rhodesia	968,1394,1397,1503,15
Morocco (boundaries)	1888	Northern Rhodesia (boundaries)	124
Morocco City	865	Norval's Pont	1229,1251f
Mosquito Reservation	960	Norway	
Mostaganem	1746	Nossi-Bé	
Mount Kenia	886	Nouméa	
Mozambique	1825	Nova Scotia	
Mukden	1982	Novara	
Murat	802,843	Nuristan See Kafiristan	
Murghab	652-3	Nyasaland See Central Africa Protectorate	
Naauw Poort	1423b		
Nagar	875		
Nakheila	1340		
Nakhon Ratchasima See Korat			
Nam-dinh	311		

Oceania	686,834	Piraeus	540
Ogaden	1676	Plaine de St André	1953
Ogun River	916	Plymouth	1846,1855
Oil Rivers Protectorate	718,1017,1054-6,1135,1158, 1194	Pondoland	534
Oil Rivers Protectorate (boundaries)	1018,1302,1494	Poplar Grove	1474b
Om Ubal	589	Popovo	1973
Omdurman	1356,1361,1368	Port Arthur	1188
Ontario	1627,1726	Port Cherchel	1749
Oran	784b-f	Port Courbet	830b
Orange	1811	Port de France <i>See</i> Nouméa	
Orange Free State	1190,1253,1260,1305,1367,1419, 1445,1520	Port Elizabeth	298
Orange Free State (boundaries)	399	Port Iloilo	1898
Orange River Bridges	1231,1235,1443b	Port Isabela	1894
Orange River Station	1443m	Port Louis	1730
Orinoco Delta	400	Port Mahon	1659
Orléanais	67,1502	Port of Spain	1348
Orléans	1502	Port Royal	895
Oshun River	958	Port Said	105,157
Ostend	307	Port Sebu	1897
Ostfontein	1474b	Port Subig	1892
Otao	454	Portland, Dorset	1780,1787
Ottawa	1728-9	Portland, Maine	1823
Ottawa River	1601	Porto Novo <i>See</i> Dahomey	
Ouistreham	1078g	Porto Novo Lagoon	366,402
Oxus	608,660,704,726,868,939	Porto Rico <i>See</i> Puerto Rico	
Paardeberg	1472	Portsmouth	679,1525
Pacific Ocean, North	913,923	Portugal	669
Palapye <i>See</i> Paplapwe		Portugese East Africa (boundaries)	953,1242,1298, 1322,1398,1400-1,1665,1919,1951
Palma, Bay of	1658	Potchefstroom	1443n
Pamanzi Island	1616	Prague	883h
Panjdeh	456	Prahsue	31-2,40-1,58
Paplapwe	1443l	Prescott	1728
Papua	312,779	Pretoria	1243,1261-2,1325,1478,1495
Paris	1072a,1086	Preussen <i>See</i> Prussia	
Parry Sound	1596	Pri-Amur Region	544,1102
Parys	1304	Prince William County	1932
Pearl River <i>See</i> Canton River		Prussia	1582,1689
Pei-T'ang	1634	Prussian Saxony	1808
Peiho River	131,337	Puerto Rico	1338,1403
Peking	1634,1737-8	Punjab	37
Penang	1626,1731	Pusht-i Kuh District	691
Perrot Island	1602	Qalyub <i>See</i> Kaliub	
Persia	441,597,690,885,1053,1060	Qena <i>See</i> Keneh	
Persia (boundaries)	114,253,286,554-61,625	Quang Yen	830b
Persian Gulf	1569	Quarantine Island	373
Pescadores Islands	485	Quchan <i>See</i> Kuchan	
Petrusburg	1443e-f	Quebec	1431e
Philippeville	775i-k,1740	Quebec Province	1116,1599,1627
Philippines	1722	Queensland	312
Philippolis	1251i-j,1443c	Quiberon Bay	304
Phu-sa	357	Quittah District	250
Picardy	721	Quseir <i>See</i> Kosseir	
Piedmont (Piemonte)	1964	Qutur <i>See</i> Kotour	
Pietermaritzburg	1294	Radsieh	599
Pieters	1564	Rahwa position	1704
		Raincy	883d



Ramleh	195,221,281,528	Say	
Ras-El-Tin	230-6	Schlesien <i>See</i> Silesia	
Red River	551	Schoeman's Drift	
Red River delta <i>See</i> Song Kai delta		Schweidnitz	
Red Sea Littoral, Western	773	Scilly Isles	
Reichenbach	1378	Scotland	19
Reifontein	1473	Seistan	
Reims <i>See</i> Rheims		Sekgome's country	
Reitzburg	1443n	Sekondi	
Réunion	1078r,1607	Selimah	
Rheims	951	Semneh, Cataract of	
Rhoda	214	Senegal (boundaries)	848,856,
Rift Valley	1914-5	Senegambia	65-6,563,684,720,
Rio de Oro <i>See</i> Spanish West Africa		Seoul	
Rosemead	1423e	Serbia <i>See</i> Servia	
Rosetta	324,326-7	Serdesht-Gerumer Position	
Rossbach	883m,n	Servia	
Rotofunk	1509	Sestroyetsk	
Roumania	725	Setit River	17
Russia (boundaries)	1162	Severn Estuary	
Russia, in Asia	211,564,1287,1613	Shakiyeh Cataracts	40
Russia, in Europe	441,545,877,1287,1585	Shan-hai-kuan	1634,1737,
Russian Far East <i>See</i> Pri-Amur Region		Shantung	
Rzeszów	1505	Sheerness	
Sabah <i>See</i> British North Borneo		Shekh Said	
Sachsen <i>See</i> Saxony		Shendy	363,36'
Saigon	1588b	Sheng-king	1739,1913,
St André, Plaine de <i>See</i> Plaine de St André		Siam	
St Florent	1078o	Siam (boundaries)	874,876,918,1000-1,1107,
St George	1202		1187
St George's Island	1721	Sierra Leone	349,535,550,592,1016,1112,1118,
St Helena	1853,1900		1240,1342-3,1366,1574
St Helier	601	Sierra Leone (boundaries)	17,902,904,1066,
Santiago de Cuba	1387,1975		1236,1239
St Johns, Antigua	1521	Sierra Leone Peninsula	
St John's, Quebec	1431i	Silesia	
San Juan	1979	Simitia	
St Kitts	1521	Singapore	289,870,1134
St Lambert	1431f	Singapore (boundaries)	
St Lawrence	1600	Sinkat	84
St Lucia	1200	Sisophon	
St Margaret at Cliffe	1758	Sistan <i>See</i> Seistan	
Sainte Marie	745,1609	Siut	
Saint Paul	1624	Sjælland <i>See</i> Zealand	
St Peter Port	603	Skarcies (Great and Little) Rivers	
St Petersburg	946e,1138	Śląsk <i>See</i> Silesia	
St Vaast de la Haye	1078h	Slavkov <i>See</i> Austerlitz	
St Vincent	1477,1636	Slezsko <i>See</i> Silesia	
Sakyat-el-Abd	389,396,490	Smithfield	
Salisbury Plain	1346,1357	Sobat River	
Samboanga	1894	Söderhamn	
Sanjak of Deir	64	Solomon Islands	
Sarakhs	370,374,625	Somaliland	663,1047,1117,1269,1272,1508,1771
Sarras Station	389,496		1817,1838,1840-
Sault Sainte Marie	1597	Somaliland (boundaries)	
Saxony (Kingdom)	1809	Son-tay	
Saxony (Prussian) <i>See</i> Prussian Saxony		Song Kai delta	311

South Africa	1424,1475,1506,1512,1550,1805	Taiwan <i>See</i> Formosa	
South Africa (boundaries)	399	Taku	1634
South African Republic <i>See</i> Transvaal		Talana Hill	1487
South America	1142,1643	Tamaai	352,466
South West Africa	1639,1641	Tamatave	1614
South West Africa (boundaries)	1275	Tambuk	949
South-east Asia	108,113	Tamsui	432
Southern Nigeria	749,1533,1631,1705	Tana, River	873
<i>See also</i> Lagos Colony		Tanganyika <i>See</i> German East Africa	
<i>See also</i> Oil Rivers Protectorate		Tangier	880,919
Southern Rhodesia	1286,1408	Tanzania <i>See</i> German East Africa	
Southern Rhodesia (boundaries)	953,1398,1400-1, 1919,1951	Tati District	1443j
Spain	1998	Tashon Country	781
Spanish Equatorial Africa	1488	Taungs Station	1257
Spanish Morocco (boundaries)	1888	Taurus Mountains	20
Spanish West Africa	1488	Tejend River	482-3
Spion Kop	1468,1483,1558-9	Tel El-Kebir	208-10,277,301,328-31,436
Springfontein	1251b-c,g,j	Tel-El-Mahuta	226
Springs	1443o	Tel-El-Maskhuta	435
Srbija <i>See</i> Servia		Temesvár	1810
Sri Lanka <i>See</i> Ceylon		Tenes	1748
Ssu-chuan	1316a,1316c,1893,1895	Tessaleel Wells	457
Stambul	633,735,818	Thailand <i>See</i> Siam	
Standerton	1419	Thames Estuary	1733,1865
Stormberg	1423d	Thessaly	38,1317,1337,1350
Su-mao <i>See</i> Szemao		Third Cataract <i>See</i> Hannek	
Suakin	339,364-5,369,413,458,466,477,568,671,769, 847,949,996,1052	Thurgau	1959
Subic Bay <i>See</i> Port Subig		Thuringia	1582,1809
Suda Bay	1999	Tibet	1895
Sudan	279,288,332,354,369,379,381,405,574,662,741, 1281,1290,1374,1489,1492,1513,1567,1572,1578, 1856	Tientsin	1634,1880
Sudan (boundaries)	1115,1435,1562,1637,1734-5	Timișoara <i>See</i> Temesvár	
Suez	105,806	Timsah, Lake <i>See</i> Lake Timsah	
Suez Canal	499,1814	Togoland	851,911,1383
Sumatra	43	Togoland (boundaries)	931,970,1383,1548,1677-8, 1700,1798,1966-7,1977
Surinam <i>See</i> Dutch Guinea		Tokar	351,847,942
Suva Peninsula	1640	Tongaland	548
Sveaborg	946c	Tonkin	300,830a,830f
Swakop Valley	1879	Torino <i>See</i> Turin	
Swakopmund	1870	Torres Vedras	693
Swansea	1863	Toski	772
Swaziland	805,1661	Toulouse	1668
Swaziland (boundaries)	1665	Touraine	1024,1026
Sweden	1105	Transcaspia <i>See</i> Turkestan, Western	
Świdnica <i>See</i> Schweidnitz		Transcaucasia	486,973
Switzerland	755	Transvaal	4,11,59,835,1159,1190,1261-2,1367,1404, 1445
Sydney	1197	Transvaal (boundaries)	91,399,1665
Syria	127	Treguier	1078k
Szechwan <i>See</i> Ssu-chuan		Trieux Rivers	1078k
Szemao	1312	Trigon	1358a
T'ang-ku	1738	Trincomalee	1258
T'ang-shan	1634	Trinidad	1348
T'Hakul	460	Tripoli	1972
Tacoma	1948	Tripolitania	777
		Troyes	1215
		Tsing-Tau	1802

Tuli	1443k	Wady Hansheih	
Tunis	1078t	Wakoli's	
Tunisia	90,956,1593	Wales	787,
Turgoviahte See Eski Djumaya		Walvis Bay	
Turin	1454	Wam	
Turkestan, Western	1,110,521,564,631	Waratab Range	
Turkestan, Western (boundaries)	114,253,554-61,625,726	Wareham	1
Turkey (boundaries)	10,38,81-5,118-26,774,1268,1317,1372	Warrenton	1
Turkey, in Asia	973,1058,1061-2,1522,1706,1886	Washington State	
Turkey, in Asia (boundaries)	13,111,286	Wassaw	
Turkey, in Europe	892,1247	Waterloo	
Tuyen-Kwang	481,484	Wei-hai-wei	1188,1349,1430,
Uganda	814,929,962,1075,1146,1352,1354,1369-70,1496,1420,1426,1429,1485,1652,1655	West Indies	
Uganda (boundaries)	1207	Westphalia	
Ukamba Province	1535	Whemi River Delta	
Ukambani District	993	White Bay	
United States	1076,1143,1606	White Nile	318,
Unyoro	962	Whitehall	1
Upper Canada See Ontario		Willet's Point	
Upper Egypt	160,193,292,354,396,662,730,801,864	Wimbledon	85
Ussuri Region	372,474,883	Winburg	
Uzun-Ada	655-6	Windhoek	
Vaal Krantz	1558	Windsor	
Vallyfield	1431h	Wolmaranstad	1
Valparaiso	901	Wongpu River See Wusung River	
Van	1703	World	333,952,1078s,
Vancouver (island)	1386	Wuestwezel	
Vancouver (town)	947c	Wushishi	
Varese	1501	Wusung River	13:
Vaud	1839	Wuustwezel See Wuestwezel	
Vaudreuil	1431j	Yalu River	
Vaujours	1072b	Yang-tsun	
Venetia	1824	Yangtse River	
Venezuela	565,1142	Yarbutenda	
Venezuela (boundaries)	575-6,1141-2	Yola	1820,
Venters Spruit	1559	Yonni Country	
Ventersburg	1303	Yunnan	994-5,1
Viborg	946d	Zaire See Congo Free State	
Victoria	1386	Zambesi, River	
Viljoen's Drift	1260,1304	Zambesia	
Ville Franche	1078n	Zambia See Northern Rhodesia	
Virginia	1932	Zamboanga See Samboanga	
Viti Levu Island	1381	Zanzibar	403,915,1014
Vladivostock	543,771	Zealand	
Vredefort	1304	Zeeland	
Vryburg	1257	Zimbabwe See Southern Rhodesia	
Waadt See Vaud		Zulfagar (Zulfikar)	
Wady Halfa	362,379,380,385,468,530,546,595,736-7	Zululand	19,251,470-1,644,1088,1153
		Zürich	
		Zwartz Kop	

## APPENDIX IV

### CAMPAIGN INDEX

This index does not include references to defence scheme maps. For general, and other maps contemporary with these military operations consult the Geographical Index.

<b>War of the Austrian Succession, 1740-8</b>	296	<b>Crimean War, 1854-56</b>	883v,883w
<b>Seven Years War, 1756-63</b>	297, 303, 883h, 883j-883n	<b>Second China War, 1856-60</b>	1288
<b>Havana, 1762</b>	1339	<b>Russian Campaigns in Central Asia, 1869-85</b>	1, 48-57, 60, 110-1, 114, 196-9, 205-7, 211, 253, 286, 441, 456, 467, 480, 483, 486-7, 526
<b>1st War of the Coalition, 1792-7</b>	304, 883o	<b>Franco-German War, 1870-1</b>	67-79, 883c-883e
<b>St Juan, Porto Rico, 1797</b>	1338	<b>Achin War, 1874</b>	1120g
<b>Expedition to Ostend, 1798.</b>	307	<b>Second Afghan War, 1878-80</b>	2, 6, 37, 80, 89, 1120c, 1120e-1120f
<b>2nd War of the Coalition, 1799-1802</b>	310, 883a	<b>Zulu War, 1879</b>	19, 1120g
<b>3rd War of the Coalition, 1805</b>	883q	<b>Boer War, 1880-1</b>	4-5, 7, 11, 14-5, 18, 47, 59, 87, 91
<b>4th War of the Coalition, 1806-7</b>	308, 883s	<b>French Expedition to Tunis, 1881</b>	90
<b>Peninsular War, 1807-13</b>	883u	<b>French Expedition to Madagascar, 1882-99</b>	523
<b>5th War of the Coalition, 1809</b>	305	<b>Egypt, 1882</b>	104-7, 116, 127, 153, 156-8, 160, 191-3, 195, 204, 208-10, 214, 216, 220-49, 281, 285, 324-31, 499-500, 528, 643
<b>The Wars of Liberation, 1813-5</b>	28, 309	<b>French operations in China &amp; Tong-king, 1883-5</b>	300, 311, 334-8, 356-8, 426-7, 430, 432, 438, 461, 463-4, 481, 484-5, 498, 501, 551, 1120d, 1120h

<b>Sudan, 1884-5</b>		<b>Uganda expedition, 1897-8</b>	1369	
346, 350-2, 354, 361-5, 367, 369, 373, 379-81, 383-9, 396, 405-6, 413, 418, 421-4, 428, 444-5, 447, 451-5, 457-60, 465- 6, 468, 476-7, 489-91, 496, 518, 520, 522, 524, 600, 607, 609, 635, 665-7, 671, 685, 687, 723, 741, 743, 751, 1120b-1120c, 1120j, 1374		<b>Operations in Mashonaland, 1897</b>	1	
<b>Third Burmese War, 1885-9</b>	578-9, 610	<b>Portuguese operations in Gazaland, 1897</b>	1	
<b>Italian Expedition to Abyssinia, 1887-97</b>	1065, 1192	<b>Turkey and Greece, 1897</b>	1228, 1	
<b>Yonni Expedition, Sierra Leone, 1887</b>	722	<b>Niger Expedition, 1898</b>	1	
<b>Military operations on the Nile, 1889</b>	768, 772	<b>Spanish American War, 1898</b>	1387, 146	
<b>Manipur Expedition, 1891</b>	839	<b>Operations in Sierra Leone, 1898</b>	1	
<b>Black Mountain Expedition, 1891</b>	934	<b>South African War, 1899-1902</b> 1457, 1459, 1465, 1468-9, 1473-4, 1483, 1486-7, 1514, 1518, 1550, 1558-9, 1564, 1568, 1586, 1598, 1618, 1621-3, 1624, 1626, 1628, 1630, 1632, 1634, 1636, 1638, 1640, 1642, 1644, 1646, 1648, 1650, 1652, 1654, 1656, 1658, 1660, 1662, 1664, 1666, 1668, 1670, 1672, 1674, 1676, 1678, 1680, 1682, 1684, 1686, 1688, 1690, 1692, 1694, 1696, 1698, 1700, 1702, 1704, 1706, 1708, 1710, 1712, 1714, 1716, 1718, 1720, 1722, 1724, 1726, 1728, 1730, 1732, 1734, 1736, 1738, 1740, 1742, 1744, 1746, 1748, 1750, 1752, 1754, 1756, 1758, 1760, 1762, 1764, 1766, 1768, 1770, 1772, 1774, 1776, 1778, 1780, 1782, 1784, 1786, 1788, 1790, 1792, 1794, 1796, 1798, 1800	<b>Boxer Rebellion, 1900</b>	1
<b>Miranzai Expedition, 1891</b>	840, 1120i	<b>Somaliland Expedition, 1901-2</b>	1	
<b>Matabeleland Expedition, 1893-6</b>	1120e, 1201, 1286	<b>Operations on the Gambia, 1901</b>	1542, 1	
<b>Chino-Japanese war, 1894-5</b>	1188	<b>Operation in Jubaland, 1903</b>		
<b>Operations on the Gambia, 1894</b>	1034-5	<b>Russo-Japanese War 1904-5</b>		
<b>Operations in East Africa, 1895-6</b>	1146, 1173	<b>Russian Civil War, 1919-20</b>	877,	
<b>Ashantee Expedition, 1895-6</b>	1220			
<b>Soudan, 1896-9</b>	1340, 1368			

## APPENDIX V

### CONVERSION TABLE OF REPRESENTATIVE FRACTIONS TO NATURAL SCALES

By the end of the nineteenth century the metric system had begun to be introduced into British official cartographic practice and indeed, in the 1900s, 1:1,000,000 and 1:250,000 became familiar and well used scales. Nevertheless, Imperial units of length continued as the basis of map making throughout the period of this catalogue and for many years beyond (the Ordnance Survey's recent use of the half inch to a mile scale is testament to the enduring convenience of natural scales). Given the wide range of sources from which War Office mapping was drawn, and the varied requirements which had to be met, it is not surprising that a very large number of scales was used for this material. The scales are almost always presented as representative fractions on the maps and the list below (drawn from the maps described in the catalogue) is presented for the reader who wishes to be reminded of the more commonly used natural equivalents. Information on units of measure can be found at the end of the list.

1:60,825,600	960 statute miles to one inch	1:2,851,200	45 statute miles to one inch
1:17,424,000	275 statute miles to one inch	1:2,787,840	44 statute miles to one inch
1:11,404,800	180 statute miles to one inch	1:2,661,120	42 statute miles to one inch
1:8,448,000	3 inches to four hundred miles	1:2,534,400	40 statute miles to one inch
1:7,603,200	120 statute miles to one inch	1:2,520,000	60 versts to one inch
1:7,350,000	100 nautical miles to one inch	1:2,280,960	36 statute miles to one inch
1:7,349,760	116 statute miles to one inch	1:2,217,600	35 statute miles to one inch
1:6,969,600	110 statute miles to one inch	1:2,191,400	30 geographical miles to one inch
1:6,336,000	100 statute miles to one inch	1:2,154,240	34 statute miles to one inch
1:6,300,000	150 versts to one inch	1:2,027,520	32 statute miles to one inch
1:6,082,560	96 statute miles to one inch	1:1,900,800	30 statute miles to one inch
1:6,019,200	95 statute miles to one inch	1:1,584,000	25 statute miles to one inch
1:5,702,400	90 statute miles to one inch	1:1,520,640	24 statute miles to one inch
1:5,512,320	87 statute miles to one inch	1:1,457,280	23 statute miles to one inch
1:5,068,800	80 statute miles to one inch	1:1,267,200	20 statute miles to one inch
1:4,752,000	75 statute miles to one inch	1:1,260,000	30 versts to one inch
1:4,561,920	72 statute miles to one inch	1:1,203,840	19 statute miles to one inch
1:4,435,200	70 statute miles to one inch	1:1,140,480	18 statute miles to one inch
1:4,377,600	One inch to one degree of latitude	1:1,096,000	15 geographical miles to one inch
1:4,200,000	100 versts to one inch	1:1,077,120	17 statute miles to one inch
1:4,118,400	65 statute miles to one inch	1:1,013,760	16 statute miles to one inch
1:4,055,040	64 statute miles to one inch	1:950,400	15 statute miles to one inch
1:3,991,680	63 statute miles to one inch	1:887,000	14 statute miles to one inch
1:3,801,600	60 statute miles to one inch	1:844,800	3 inches to forty statute miles
1:3,548,160	56 statute miles to one inch	1:840,000	20 versts to one inch
1:3,484,800	55 statute miles to one inch	1:792,000	12½ statute miles to one inch
1:3,360,000	80 versts to one inch	1:760,320	12 statute miles to one inch
1:3,168,000	50 statute miles to one inch	1:696,960	11 statute miles to one inch
1:3,041,280	48 statute miles to one inch	1:633,600	10 statute miles to one inch
1:2,940,000	70 versts to one inch	1:630,000	15 versts to one inch
1:2,914,560	46 statute miles to one inch	1:583,672	8 geographical miles to one inch

1:506,880	8 statute miles to one inch	1:15,840	4 inches to one statute mile /
1:459,360	7¼ statute miles to one inch		2 furlongs to one inch
1:443,520	7 statute miles to one inch	1:14,400	400 yards to one inch
1:420,000	10 versts to one inch	1:14,080	4¼ inches to one statute mile
1:411,840	6¾ statute miles to one inch	1:13,200	3 inches to five furlongs /
1:380,160	6 statute miles to one inch		1,100 feet to one inch
1:364,800	5 geographical miles to one inch	1:12,672	5 inches to one statute mile
1:348,480	5½ statute miles to one inch	1:12,000	1,000 feet to one inch
1:316,800	5 statute miles to one inch	1:10,800	300 yards to one inch
1:292,187	4 geographical miles to one inch	1:10,560	6 inches to one statute mile
1:292,176	4 geographical miles to one inch	1:9,600	800 feet to one inch
1:291,840	4 geographical miles to one inch	1:9,504	12 chains to one inch
1:253,440	4 statute miles to one inch	1:8,400	5 inches to one verst
1:252,000	6 versts to one inch	1:8,280	230 yards to one inch
1:237,600	4 inches to fifteen statute miles	1:7,920	8 inches to one statute mile /
1:221,760	3¾ statute miles to one inch		one inch to one furlong
1:211,200	3 inches to ten statute miles	1:7,200	200 yards to one inch
1:210,000	5 versts to one inch	1:7,040	9 inches to one statute mile
1:190,080	3 statute miles to one inch	1:5,400	150 yards to one inch
1:158,400	2½ statute miles to one inch	1:5,280	12 inches to one statute mile
1:146,108	2 geographical miles to one inch	1:4,752	6 chains to one inch
1:146,088	2 geographical miles to one inch	1:4,200	10 inches to one verst
1:145,118	2 nautical miles to one inch	1:3,960	5 chains to one inch
1:144,000	4,000 yards to one inch	1:3,600	100 yards to one inch
1:126,720	2 statute miles to one inch	1:2,880	80 yards to one inch
1:126,000	3 versts to one inch	1:2,700	75 yards to one inch
1:110,880	14 furlongs to one inch	1:2,640	24 inches to one statute mile
1:105,600	3 inches to five statute miles	1:2,400	200 feet to one inch
1:97,280	3 inches to four nautical miles	1:2,160	60 yards to one inch
1:95,040	1½ statute miles to one inch	1:2,100	20 inches to one verst
1:84,480	3 inches to four statute miles	1:2,040	170 feet to one inch
1:84,000	2 versts to one inch	1:1,800	50 yards to one inch
1:73,050	one geographical mile to one inch	1:1,680	20 sajenyams to one inch
1:73,047	one geographical mile to one inch	1:1,440	40 yards to one inch
1:71,280	9 furlongs to one inch	1:1,200	100 feet to one inch
1:63,360	One inch to one statute mile	1:1,080	30 yards to one inch
1:63,000	1¼ versts to one inch	1:1,056	5 feet to one statute mile /
1:57,600	1,600 yards to one inch		4 chains to one inch
1:54,000	1,500 yards to one inch	1:720	20 yards to one inch
1:50,688	64 chains to one inch	1:540	15 yards to one inch
1:48,000	3 inches to four thousand yards	1:360	10 yards to one inch
1:47,520	6 furlongs to one inch	1:180	5 yards to one inch
1:43,560	5½ furlongs to one inch	1:72	2 yards to one inch
1:42,240	1¼ inches to one statute mile		
1:42,000	One inch to one verst		
1:39,600	5 furlongs to one inch		
1:36,206	2 inches to one nautical mile		
1:36,000	1,000 yards to one inch		
1:31,680	2 inches to one statute mile		
1:28,800	800 yards to one inch		
1:25,344	32 chains to one inch		
1:24,000	3 inches to two thousand yards		
1:21,120	3 inches to one statute mile		
1:21,000	2 inches to one verst		
1:20,700	575 yards to one inch		
1:18,000	500 yards to one inch		
1:16,800	200 sajenyams to one inch		
1:16,200	450 yards to one inch		

one statute mile = 8 furlongs

one furlong = 10 chains

one chain = 22 yards

one yard = 3 feet

one foot = 12 inches

one statute mile = 1.6093 kilometres

one verst = 500 sajenyams

one sajenyam = 84 inches

Nautical and geographical miles exist both in natural and standardised forms. In the natural form they vary with latitude and it is thus often difficult to identify natural scales for these units. A verst is a Russian m

## APPENDIX VI

### LIST OF INSTITUTIONS

The reference collections of **THE BRITISH LIBRARY** are located in central London. The main reading room (for general printed books), the **Map Library**, and the **Official Publications and Social Sciences Service** are at Great Russell Street, London WC1 3DG. The **India Office Records** are at 197 Blackfriars Road, London SE1 8NG. From 1996 these services will be available on a single site at 96 Euston Road, London NW1 2DB. The collections are open for reference to holders of a reader's pass.

The **PUBLIC RECORD OFFICE** is at Ruskin Avenue, Kew, Richmond, Surrey TW9 4DU. The records are available for inspection to holders of a reader's ticket.

The **MAPPING AND CHARTING ESTABLISHMENT (RE)** is at Elmwood Avenue, Feltham, Middlesex TW13 7AE. There is no provision for public access.

The **ROYAL GEOGRAPHICAL SOCIETY** is at 1 Kensington Gore, London SW7 2AQ. The **Map Room** is open to the public.

The **MINISTRY OF DEFENCE (WHITEHALL) LIBRARY** is at 3-5 Great Scotland Yard, London SW1A 2HW. Material may be consulted by prior arrangement.



## APPENDIX VII

### REFERENCES

#### PUBLISHED SOURCES:

- *The official Army List, for the quarter ending ...* London, 1880-1922.
- *Catalogue of maps and books in the Library of the Egyptian War Office.* London, 1894.
- *The Columbia Lippincott Gazetteer of the World.* New York, 1962.
- *British Museum catalogue of printed maps charts and plans.* London, 1967. 15 vols.
- *Maps and plans in the Public Record Office.* Vol. 2: *America and West Indies.* London, 1974; Vol. 3: *Africa.* London, 1982.
- *The British Library general catalogue of printed books to 1975.* London, 1975-87. 360 vols.
- *Catalogue of compilation material.* Office, 1933. 2 vols. Photocopy of annotated typescript.  
**BL Maps PR.**
- *Catalogue of originals of GSGS maps.* Office, 1933. Photocopy of annotated typescript.  
**BL Maps PR.**
- Allocation register for IDWO/GSGS registers. Photocopy.  
**MCE B&D C16/A5/B2(10)**
- IDWO Lithographic Room. Proof & tracing day book. 1901- .  
**MCE B&D C16/A5/B2(15).**
- PRO class lists (loose-leaf, sheaf, and indexes):

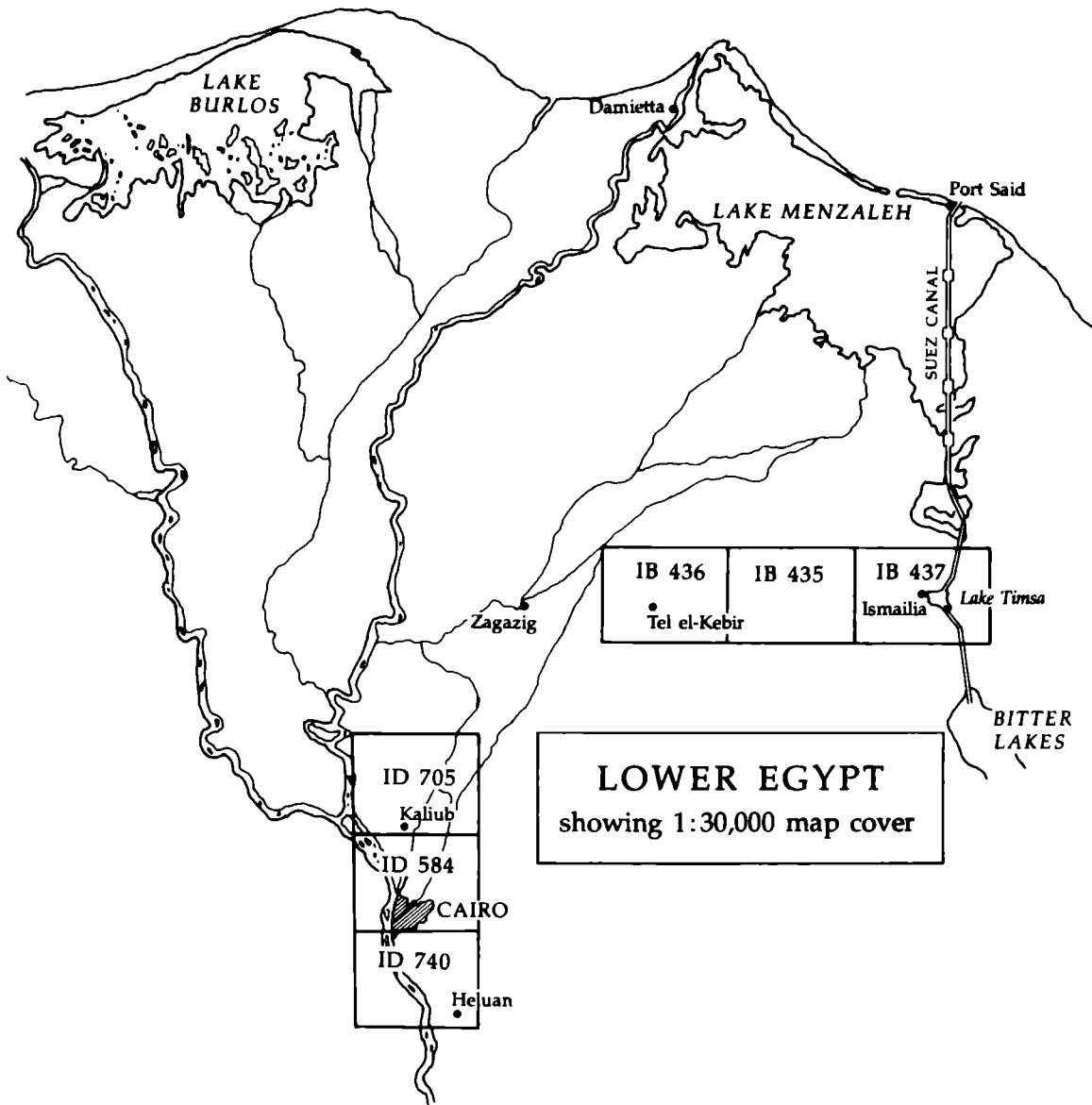
#### UNPUBLISHED SOURCES:

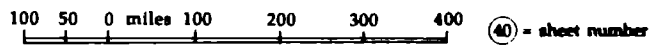
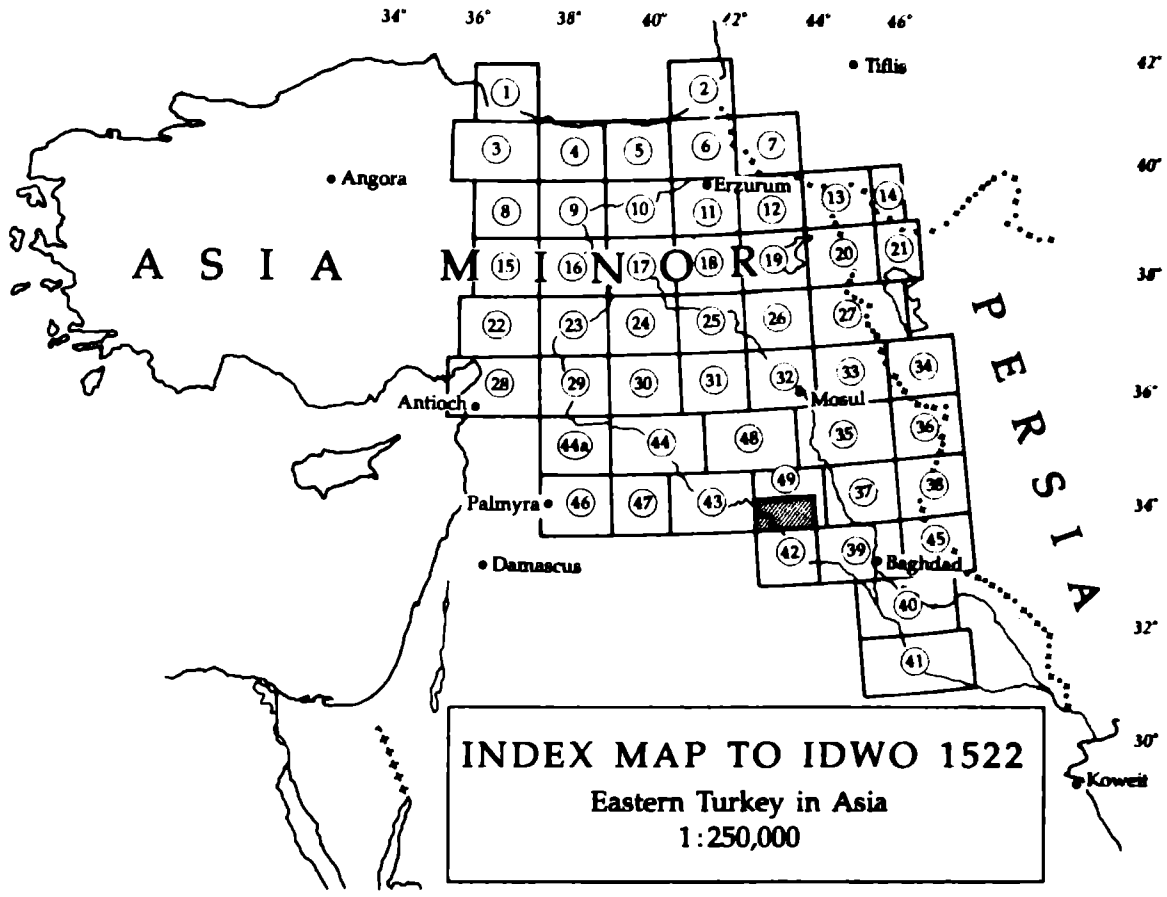
- *Catalogue of the maps, plans and charts in the Library of the Colonial Office.* 1910.  
**BL Maps Ref.**
- *Map catalogue, Royal United Services Institution.* 1912, 1913. 2 vols. MS.  
**BL Maps C.13.**
- *Catalogue of maps in the Intelligence Division, War Office.* 1890-1914. 4 vols.  
**BL Maps PR.**
- Confidential Intelligence Division, War Office, catalogue of maps and plans. c.1890. MS.  
**MCE B&D C16/A7/B62**
- Admiralty (ADM)
- Cabinet Office (CAB)
- Colonial Office (CO)
- Foreign Office (FO)
- War Office (WO)
- Beaver, William Carpenter. *The development of the Intelligence Division and its role in a of Imperial policy making, 1854-1901.* Doctoral dissertation. Wolfson College, Oxford.
- Fergusson, Thomas G. *British military intelligence, 1870-1914.* London, 1984.

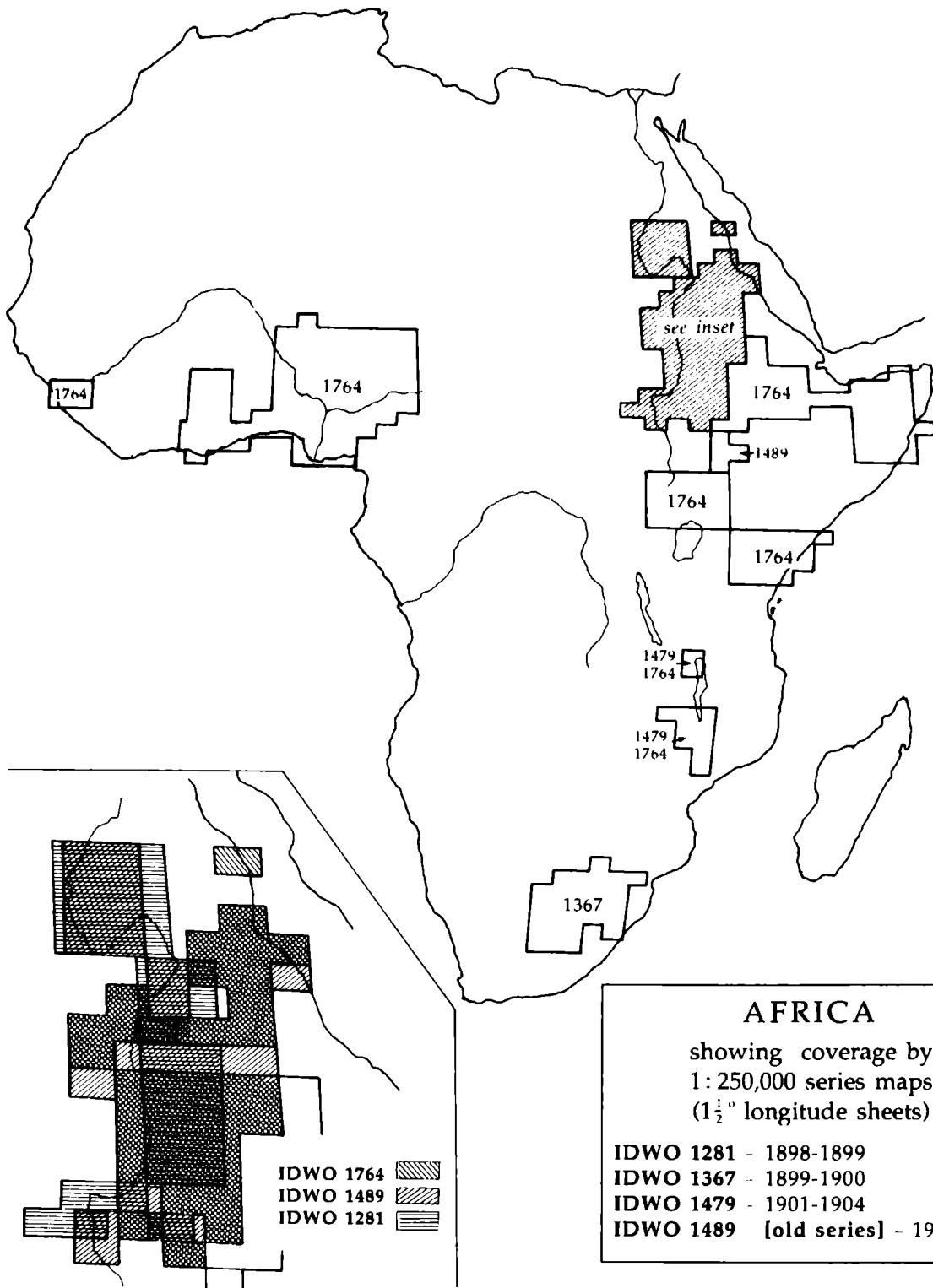
#### FURTHER READING:

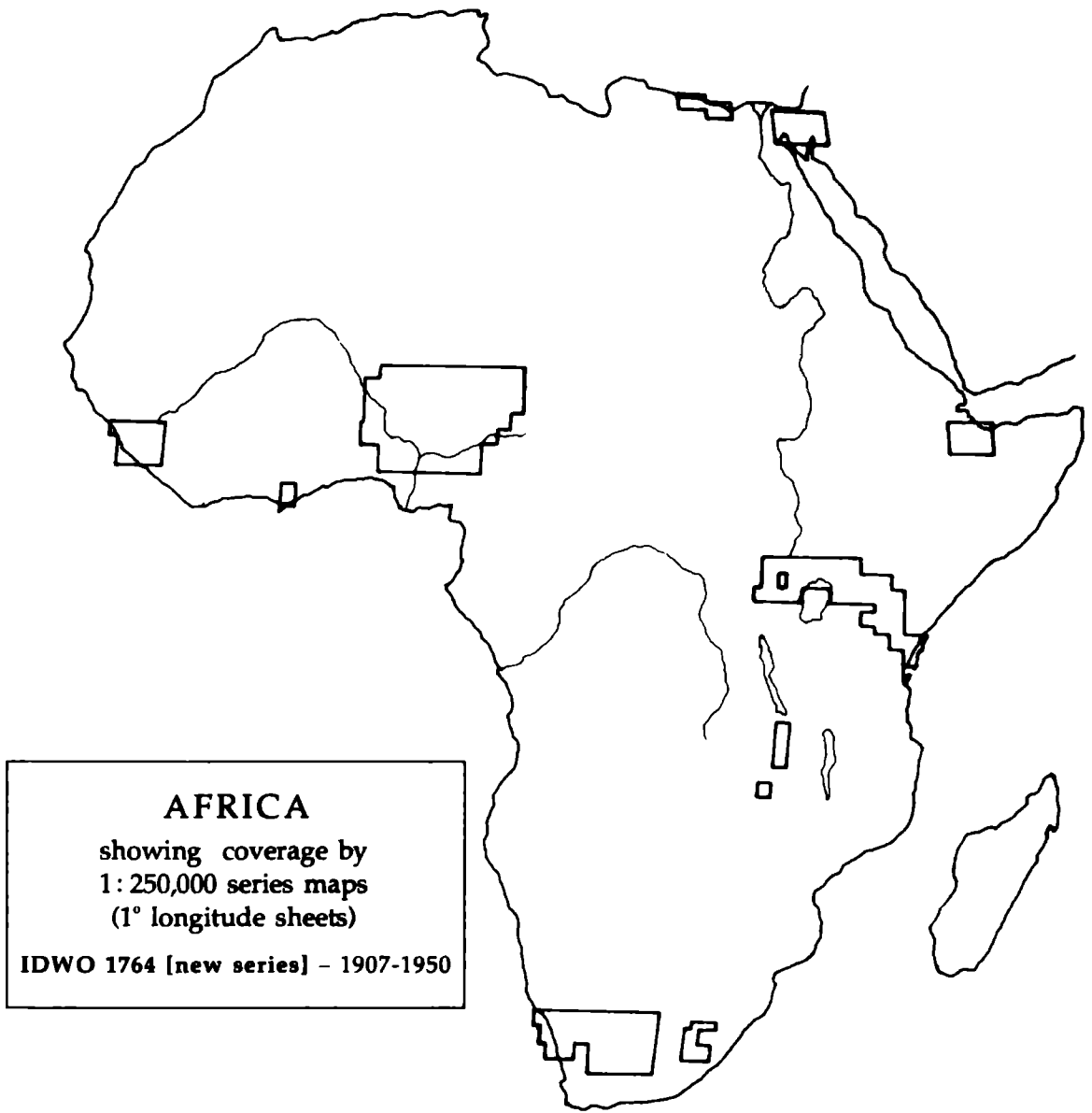
# APPENDIX VIII

## GRAPHIC INDEXES









**AFRICA**  
showing coverage by  
1:250,000 series maps  
(1° longitude sheets)  
**IDWO 1764 [new series] - 1907-1950**

This is the first comprehensive listing of the maps produced by the Intelligence Department of the War Office between 1881 (when the Department's output started to be numbered in sequence) and 1905.

The maps, commissioned for many purposes and subject for decades to the strictures of official secrecy, reveal the preoccupations of the government during the period when the British Empire was at its most extended.

With illustrations, an index of personal names, and topographical, chronological and graphic indexes, this is an important reference work for the study of military and cartographic history.

ISBN 0 7123 0272 7

